




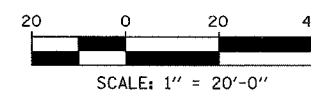
LOCATION MAP

NOTES:

1. ALL HIGH MAST LIGHT TOWER SERVICE PADS MUST BE CONSTRUCTED AFTER THE ADJACENT RAMP IN CONTRACTS #62694 & #62695 IS OPENED.
2. FINAL TURF RESTORATION WILL BE PROVIDED BY CONTRACTS #62593 & #62304.
3. PLAN REFLECTS CONTRACTS #62694 & #62695 AS EXISTING CONDITIONS.

LEGEND:

-  TEMPORARY EROSION CONTROL SEEDING (100 LBS PER ACRE)
-  PERIMETER EROSION BARRIER
-  INLET FILTER, TO BE INSTALLED IN OFF PROJECT DRAINAGE STRUCTURES ACCEPTING STORMWATER RUNOFF



REVISIONS	
NAME	DATE

ILLINOIS DEPARTMENT OF TRANSPORTATION
 F.A.I. 94 (DAN RYAN EXPRESSWAY)
 I-57 to 71st STREET
 EROSION CONTROL PLAN
 SB 87th STREET EXIT RAMP
 SB I-94 STA. 1271+00.00 TO 1283+00.00
 5PABI

SCALE: 1"=20'
 DATE: AUGUST 19, 2005
 DRAWN BY: RTM
 CHECKED BY: TGB

TYLININTERNATIONAL