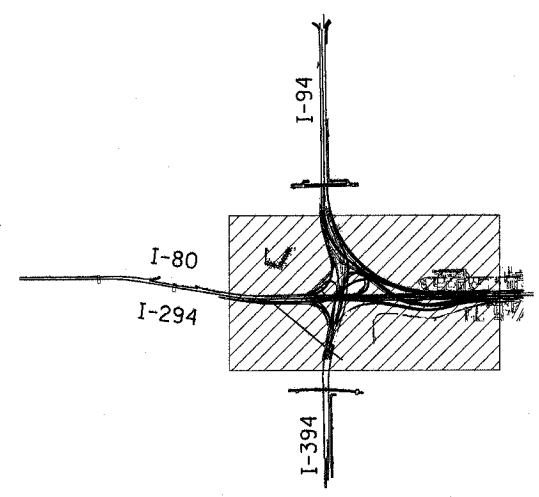
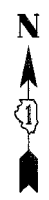


170th STREET

I-94

I-394



PROJECT LOCATION MAP

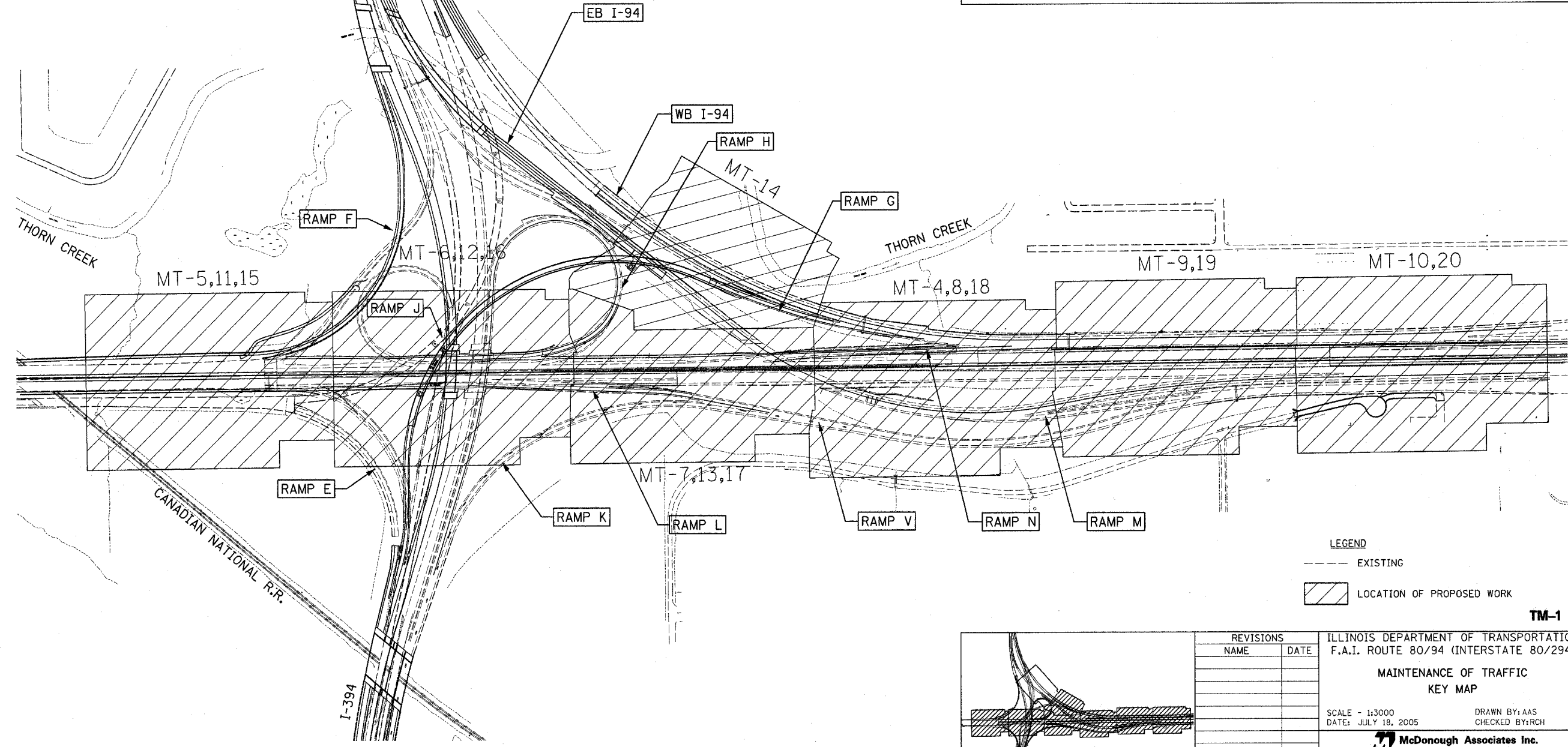
SCALE - 1:30000

F.A.I. RTE.	SECTION	COUNTY	TOTAL SHEETS	SHEET NO.
80/94	*	COOK	231	30
STA.		TO STA.		
FED. ROAD DIST. NO. 1		ILLINOIS FED. AID PROJECT		
*10203.1 & 0304) R-6		CONTRACT # 62105		

IL. RT. 83

I-80
I-94

WENTWORTH AV.



EB I-94

WB I-94

RAMP H

MT-14

RAMP G

THORN CREEK

MT-4,8,18

MT-9,19

MT-10,20

THORN CREEK

MT-5,11,15

RAMP F

MT-6,12,16

RAMP J

CANADIAN NATIONAL R.R.

RAMP E

MT-7,13,17

RAMP K

RAMP L

RAMP V

RAMP N

RAMP M

LEGEND

--- EXISTING

▨ LOCATION OF PROPOSED WORK

TM-1

ILLINOIS DEPARTMENT OF TRANSPORTATION
F.A.I. ROUTE 80/94 (INTERSTATE 80/294)

MAINTENANCE OF TRAFFIC
KEY MAP

SCALE - 1:3000
DATE: JULY 18, 2005

DRAWN BY: AAS
CHECKED BY: RCH

McDonough Associates Inc.
Engineers / Architects

REVISIONS	
NAME	DATE

