F.A.I. RTE.	SECTION	COUNTY	TOTAL SHEETS	SHEET NO.
80/94	*	COOK	631	48
STA.		TO STA.		
FED. ROAD DIST. NO.		ILLINOIS	FED. AID PROJECT	

* (2425 & 2626) R-2

CONTRACT NO. 62111

LEGEND

- PAVEMENT REMOVAL
- DRIVEWAY REMOVAL
- SIDEWALK REMOVAL
- SHOULDER REMOVAL
- SLAB REMOVAL
- PAVEMENT BREAKING
- TREE REMOVAL

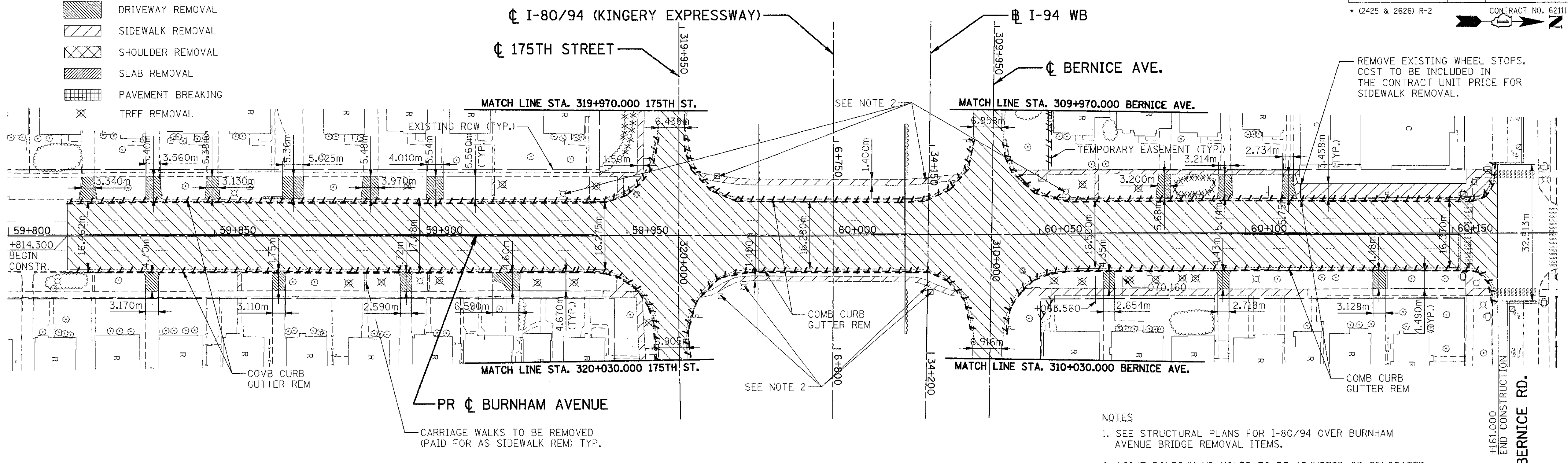

NOTES

1. SEE STRUCTURAL PLANS FOR I-80/94 OVER BURNHAM AVENUE BRIDGE REMOVAL ITEMS.
2. LIGHT POLES/HAND HOLES TO BE ADJUSTED OR RELOCATED BY THE VILLAGE OF LANSING.

EXISTING PLAN

DRIVEWAY SCHEDULE						
ITEM	STATION	OFFSET	TYPE	MATERIAL	BACK WIDTH (m)	RADIUS (m)
H	59+819.291	LT	RE	PCC	3.600	4.5/4.5
I	59+834.967	LT	RE	PCC	3.600	4.5/4.5
J	59+849.427	LT	RE	PCC	3.600	4.5/4.5
K	59+869.067	LT	RE	PCC	5.008	4.5/4.5
L	59+887.868	LT	RE	PCC	3.600	4.5/4.5
M	59+903.536	LT	RE	PCC	3.910	4.5/4.5
N	60+080.375	LT	RE	PCC	3.600	4.5/4.5
O	60+095.169	LT	RE	PCC	3.600	4.5/4.5
P	60+110.216	LT	RE	PCC	3.600	4.5/4.5

RE = RESIDENTIAL DRIVEWAY

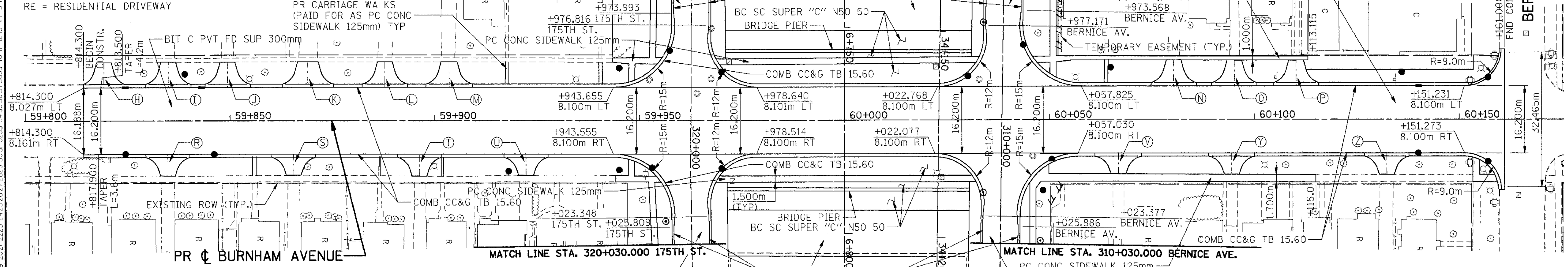

DRIVEWAY SCHEDULE						
ITEM	STATION	OFFSET	TYPE	MATERIAL	BACK WIDTH (m)	RADIUS (m)
R	59+834.833	RT	RE	PCC	3.600	4.5/4.5
S	59+865.529	RT	RE	PCC	3.600	4.5/4.5
T	59+896.253	RT	RE	PCC	3.600	4.5/4.5
U	59+922.249	RT	RE	PCC	3.600	4.5/4.5
V	60+066.857	RT	RE	PCC	3.600	4.5/4.5
Y	60+094.478	RT	RE	PCC	3.600	4.5/4.5
Z	60+132.291	RT	RE	PCC	3.600	4.5/4.5

RE = RESIDENTIAL DRIVEWAY

NOTES

1. SEE SHEET 75 FOR INTERSECTION DETAILS.

PROPOSED PLAN

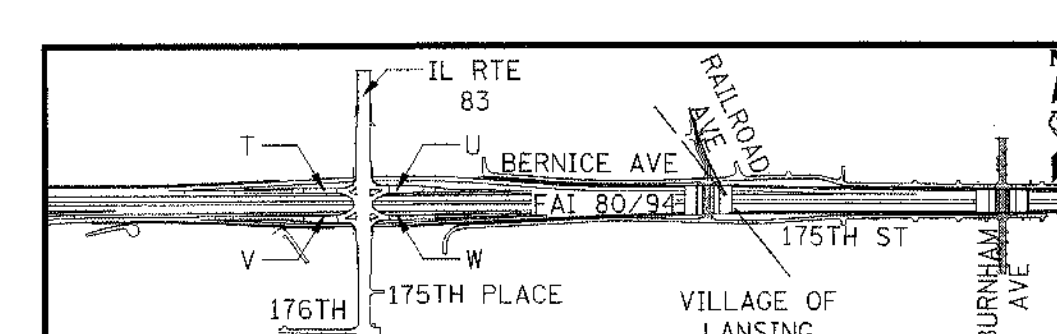

REVISIONS	
NAME	DATE

ILLINOIS DEPARTMENT OF TRANSPORTATION
F.A.I. ROUTE 80/94 (KINGERY EXPRESSWAY)
EB & WB INSIDE LANES (MAINLINE) CONSTRUCTION
COOK COUNTY

ROADWAY PLAN
BURNHAM AVENUE

SCALE: 1:500 DRAWN BY: JFS
DATE: 9/13/05 CHECKED BY: GJF

TENG — TENG & ASSOCIATES, INC. ENGINEERS/ARCHITECTS/PLANNERS CHICAGO, ILLINOIS

..\HRI70022A.DGN, ..\XRI70012A.DGN, ..\HRI70022A.DGN, ..\RRI70022A.DGN, ..\XRI70032A.DGN, ..\PB99001 2A.DGN, ..\PRI70012A.DGN, ..\RRI70012A.DGN, ..\AB99001 2A.DGN, ..\PRI70052A.DGN, ..\XRI70022A.DGN
9-13-2005, 18:12:09 T:\DOCUMENT\93175ON\CIVIL\DGN\PFI74012A.DGN HANSENDD