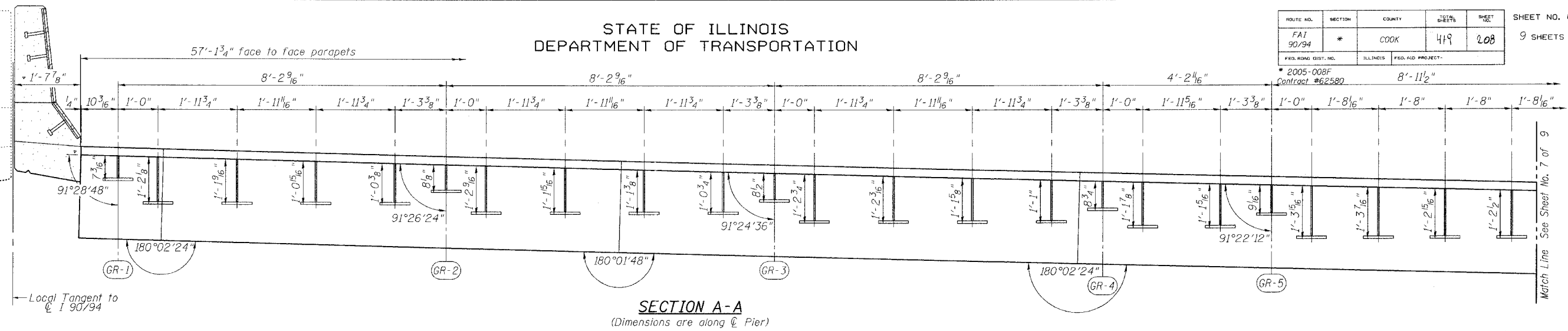


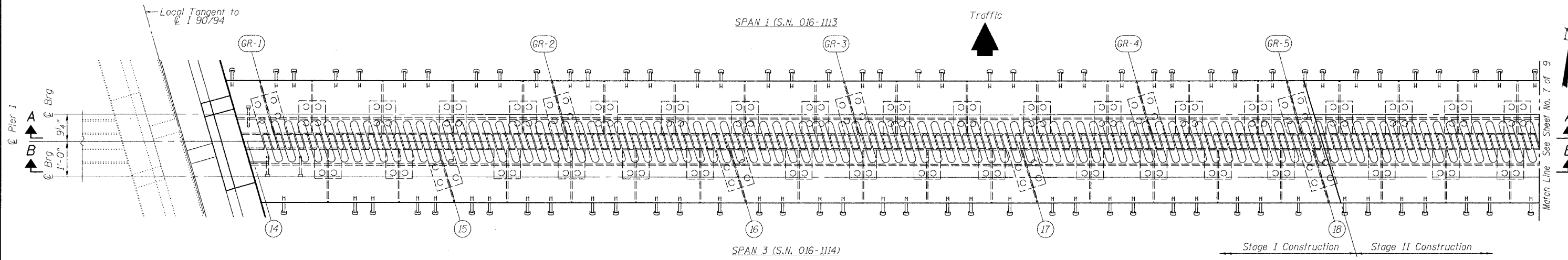
STATE OF ILLINOIS
DEPARTMENT OF TRANSPORTATION

ROUTE NO.	SECTION	COUNTY	TOTAL SHEETS	SHEET NO.
FAI 90/94	*	COOK	419	208
FED. ROAD DIST. NO.		ILLINOIS	FED. AID PROJECT	
2005-008F		Contract #62580		

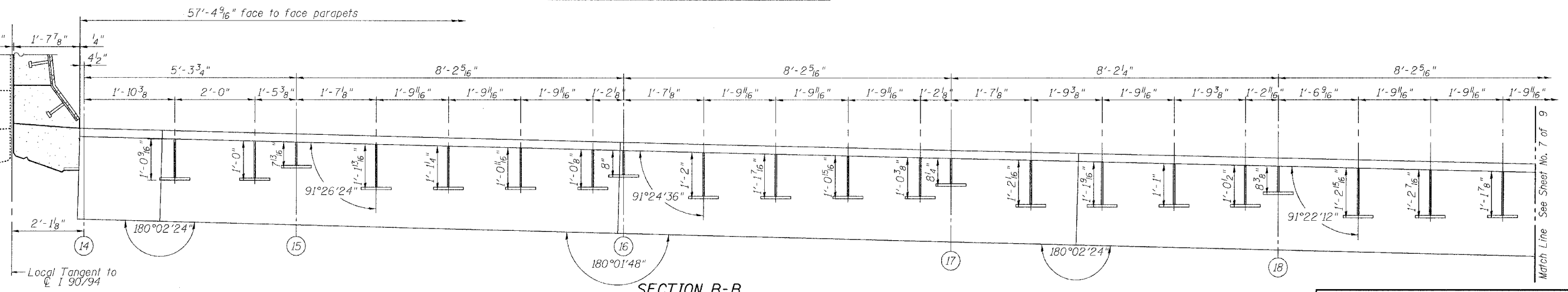
SHEET NO. 6
9 SHEETS



SECTION A-A
(Dimensions are along C Pier)



PLAN OF FINGER PLATE AT PIER 1



SECTION B-B
(Dimensions are along C Pier)

REVISIONS	
NAME	DATE

ILLINOIS DEPARTMENT OF TRANSPORTATION
FINGER PLATE PLAN AND ELEVATION

F.A.I. ROUTE 90/94 NORTHBOUND (DAN RYAN EXPRESSWAY)
OVER SOUTH BRANCH - CHICAGO RIVER
COOK COUNTY
S.N. 016-1113 - PIER 1

SCALE: VERT. _____
HORIZ. _____
DATE: 3/22/05

DRAWN BY: LANDREY
DESIGNED BY: SANFORD
CHECKED BY: _____

GREENE & BRADFORD, INC.
OF SPRINGFIELD
REGISTERED PROFESSIONAL ENGINEERS
ILLINOIS LICENSE NO. 04286-01-NB-PE1
PROJECT 04286-W01
8/3/05-MML

FILE NAME = \$FILES
PLOT SCALE = \$PLOTSCALE
PLOT DATE = 8/3/2005
PLOT TIME = 9:46:04 AM
OPERATOR = michellel