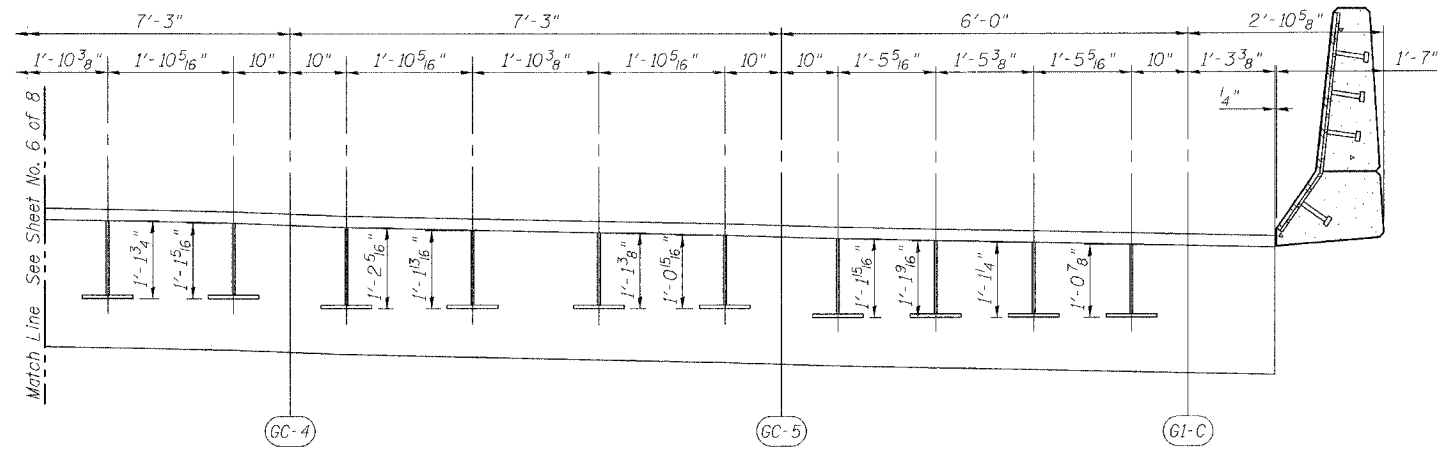


STATE OF ILLINOIS  
DEPARTMENT OF TRANSPORTATION

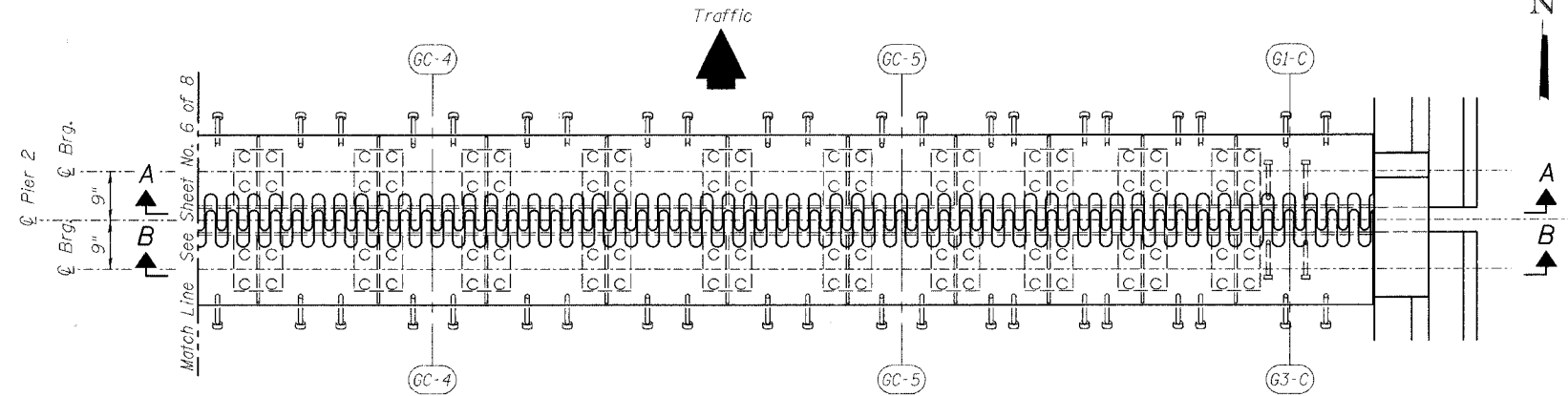
ROUTE NO.	SECTION	COUNTY	SHEETS	DATE
FAI 90/94	*	COOK	419	2006
FED. ROAD DIST. NO.	ILLINOIS	FED. AID PROJECT		

SHEET NO. 7  
8 SHEETS

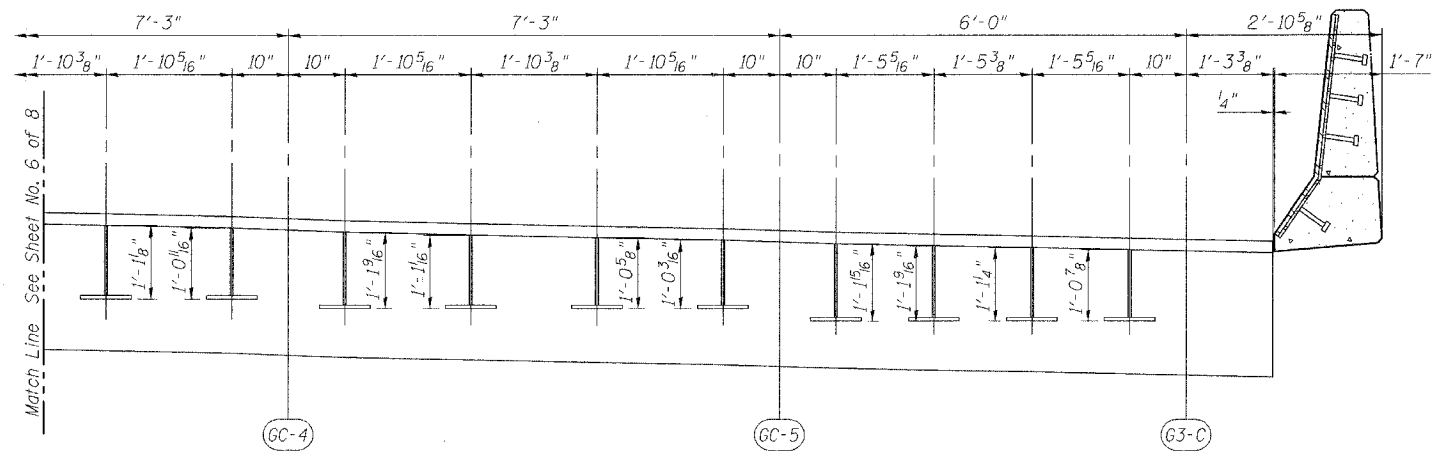
\* 2005 - 008F  
Contract #62580



**SECTION A-A**  
(Dimensions are along  $\perp$  Pier)



**PLAN OF FINGER PLATE AT PIER 2**



**SECTION B-B**  
(Dimensions are along  $\perp$  Pier)

REVISIONS	
NAME	DATE

ILLINOIS DEPARTMENT OF TRANSPORTATION  
**FINGER PLATE PLAN AND ELEVATION**  
F.A.I. ROUTE 90/94 NORTHBOUND (DAN RYAN EXPRESSWAY)  
OVER SOUTH BRANCH - CHICAGO RIVER  
COOK COUNTY  
S.N. 016-1113 - PIER C10

SCALE: VERT. \_\_\_\_\_  
SCALE: HORIZ. \_\_\_\_\_  
DATE: 2/17/05

DRAWN BY: HEBERLING  
DESIGNED BY: SANFORD  
CHECKED BY: \_\_\_\_\_  
COMPUTER FILE NO.  
04286-W04-PE2  
PROJECT 04286-W04  
8/3/05-MML



FILE NAME = \$FILE\$  
PLOT NAME = \$FILE\$.dwt  
PLOT DATE = 8/3/2005  
PLOT TIME = 9:47:13 AM  
OPERATOR = michellel