

F.A.I. RTE.	SECTION	COUNTY	TOTAL SHEETS	SHEET NO.
57	99-1-N	WILL	52	1

STATE OF ILLINOIS  
DEPARTMENT OF TRANSPORTATION  
DIVISION OF HIGHWAYS

**PLANS FOR PROPOSED HIGHWAY**

**FAI 57 (I-57)**

**SECTION: 99-1-N**

**AT MANHATTAN- MONEE ROAD  
LEFT TURN LANE CHANNELIZATION**

**AND RESURFACING**

**WILL COUNTY**

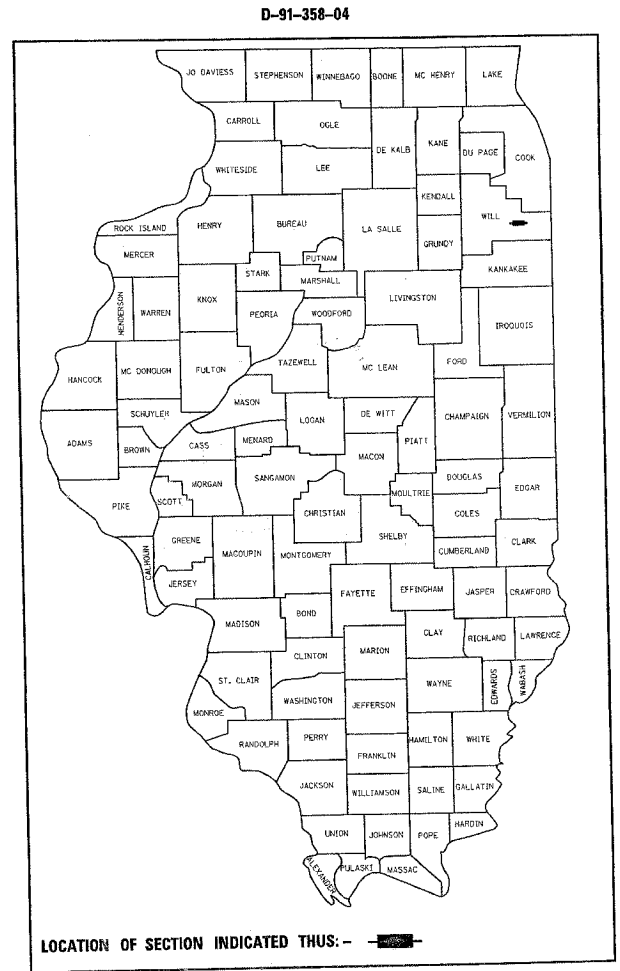
**PROJECT:**

**C-91-358-04**

FOR INDEX OF SHEETS, SEE SHEET NO. 2

IMPROVEMENT LOCATED IN THE VILLAGE OF MONEE

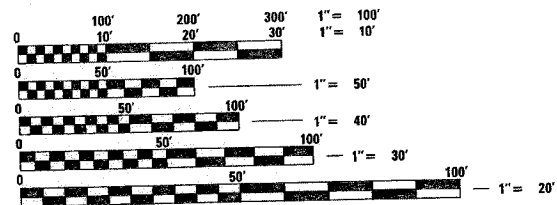
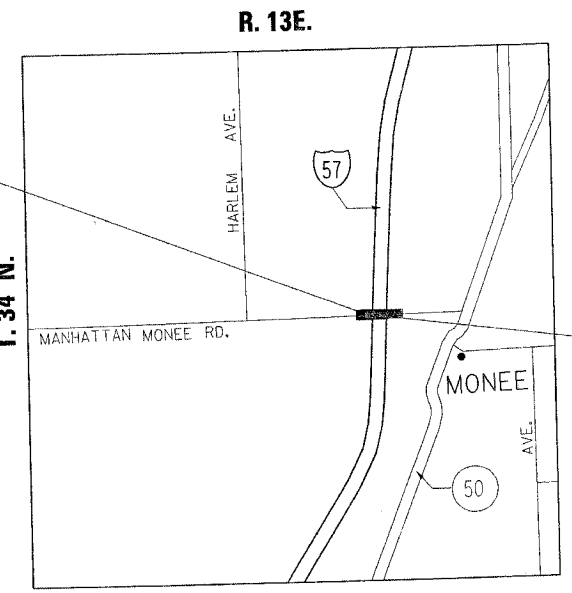
**TRAFFIC DATA**  
POSTED SPEED LIMIT = VARIES 35-45 MPH  
1999 ADT = 11,300



IMPROVEMENT BEGINS  
STATION 14030 + 00

OMISSION FROM  
STA. 14036 + 37 TO  
STA. 14038 + 55

IMPROVEMENT ENDS  
STATION 14048 + 03



FULL SIZE PLANS HAVE BEEN PREPARED USING STANDARD ENGINEERING SCALES, REDUCED SIZED PLANS WILL NOT CONFORM TO STANDARD SCALES, IN MAKING MEASUREMENTS ON REDUCED PLANS, THE ABOVE SCALES MAY BE USED.

J.U.L.I.E.  
JOINT UTILITY LOCATION INFORMATION FOR EXCAVATION  
1-800-892-0123

GROSS LENGTH OF IMPROVEMENT = 1803 LINEAL FEET = 0.34 MILES  
NET LENGTH OF IMPROVEMENT = 1585 LINEAL FEET = 0.30 MILES

STATE OF ILLINOIS  
DEPARTMENT OF TRANSPORTATION  
DIVISION OF HIGHWAYS

SUBMITTED SEPT 19 20 05  
Diane Okh  
DEPUTY DIRECTOR OF HIGHWAYS, REGION ENGINEER

October 14, 20 05  
Mike Hino  
ENGINEER OF DESIGN AND ENVIRONMENT

October 14, 20 05  
Eric E. Hino  
DEPUTY DIRECTOR OF HIGHWAYS, CHIEF ENGINEER

PRINTED BY THE AUTHORITY  
OF THE STATE OF ILLINOIS

CONTRACT NO. 62834

DISTRICT 1 DESIGN PLAN PREPARATION ENGINEER: KEN ENG /ISSAM RAYYAN (847) 705-4240