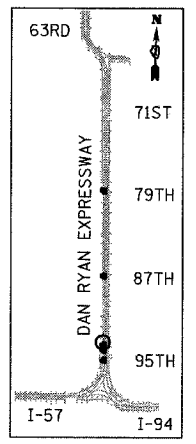
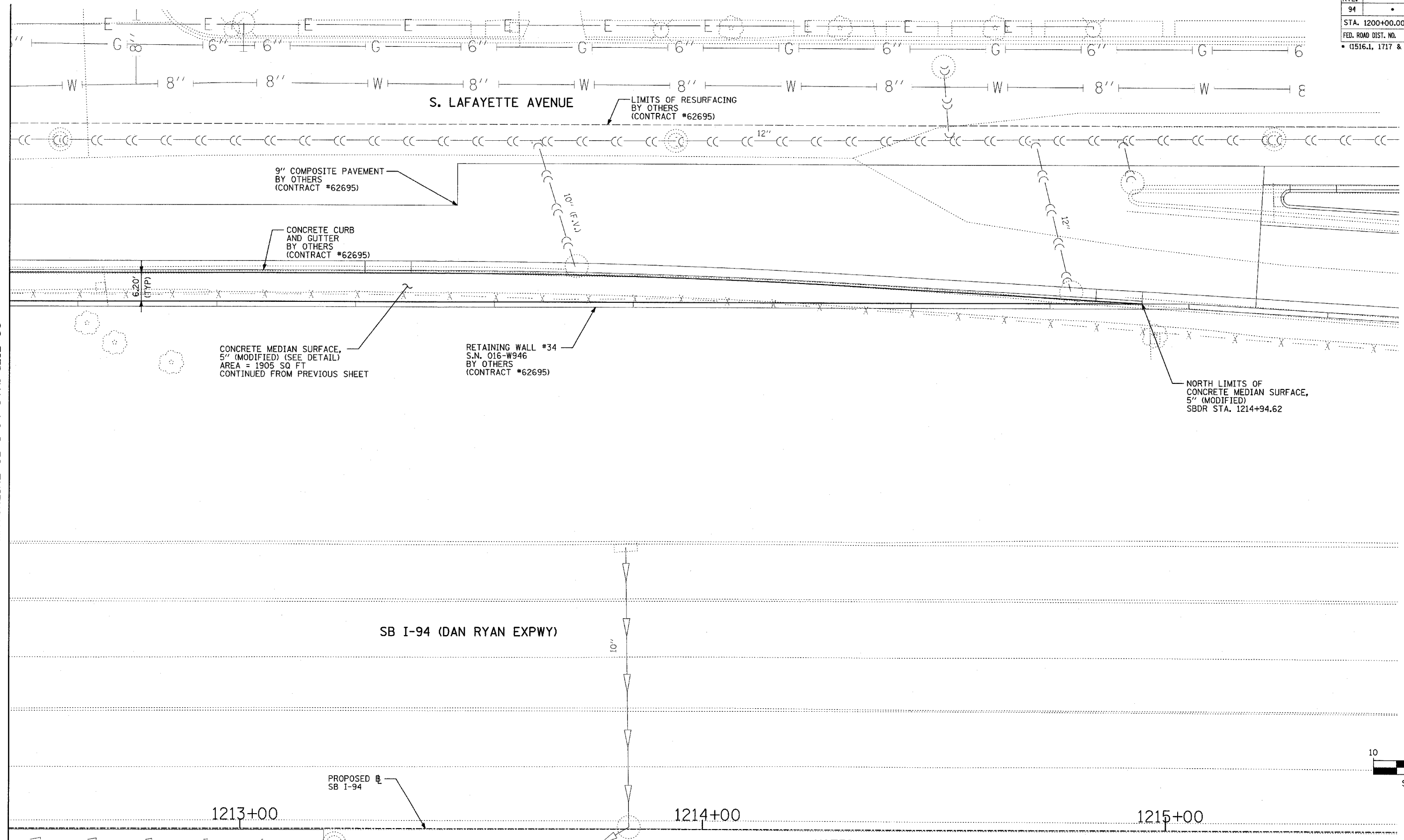


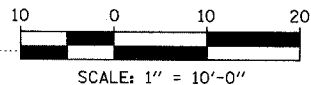
F.A.I. RTE.	SECTION	COUNTY	TOTAL SHEETS	SHEET NO.
94		COOK	30	9
STA. 1200+00.00 TO STA. 1330+00.00				
FED. ROAD DIST. NO.		ILLINOIS FED. AID PROJECT		
(1516.1, 1717 & 1818) I-4		62933		



MATCHLINE SB I-94 STA. 1212+50



LOCATION MAP



NOTES:

MASTER IRRIGATION CONTROL VALVE IS TO BE INSTALLED AT THE DESIGNATED LOCATION SPECIFIED BY THE CITY OF CHICAGO DURING CONSTRUCTION AND ON PUBLIC PROPERTY.

THERMOPLASTIC PAVEMENT MARKING QUANTITIES HAVE BEEN PROVIDED IN THE EVENT THAT THE TRENCHING AND PATCHING OPERATIONS REMOVES EXISTING PAVEMENT MARKINGS.

REVISIONS	
NAME	DATE

ILLINOIS DEPARTMENT OF TRANSPORTATION
 F.A.I. 94 (DAN RYAN EXPRESSWAY)
 PLANTING BED AT
 LAFAYETTE AVENUE NORTH OF 95th STREET
 SB I-94 STA. 1212+50 TO 1215+50
 SHEET 2 OF 2

SCALE: 1"=10'-0"
 DATE: SEPTEMBER 2, 2005

DRAWN BY: JDF
 CHECKED BY: RTM

