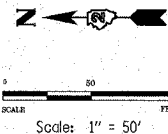


LOCATION OF ITEMS NOT SHOWN	
ITEM	STATION
LT. SIGNAL	667+25.00
RT. SIGNAL	667+00.00
STOP BAR	666+50.00
NEAR LOOP	666+40.00
FAR LOOP	661+50.00



STAGE I

LOCATION OF ITEMS NOT SHOWN	
ITEM	STATION
LT. SIGNAL	681+40.00
RT. SIGNAL	681+15.00
STOP BAR	681+90.00
NEAR LOOP	682+00.00
FAR LOOP	686+90.00

DESIGNED: AMPH/GJM
 CHECKED: GJM
 DRAWN: AMPH
 CHECKED: GJM

R RANDOLPH & ASSOCIATES, INC.
 111 N. FISHBURN PARKWAY, PEORIA, IL 61615-2528
 TEL: 309-693-9864 FAX: 309-693-1100
 817 S. WASHINGTON ST., PEORIA, IL 61602-1528

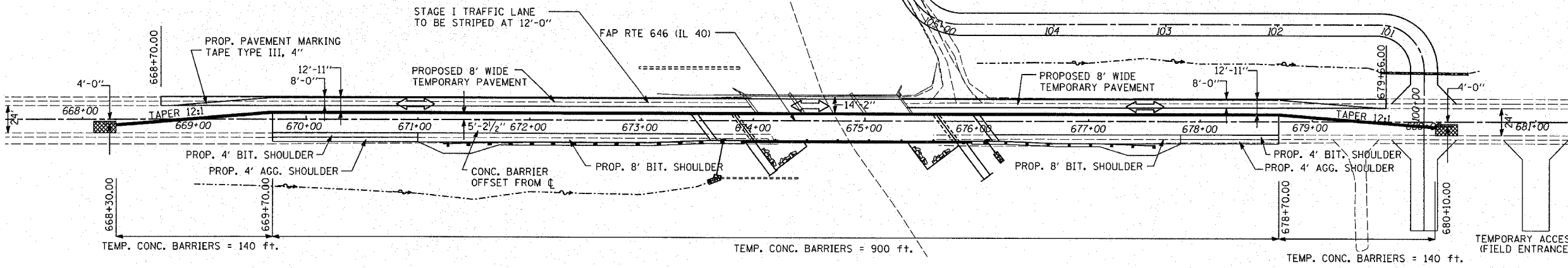
FILE NUMBER: 136.111
 DATE: AUG 2005

F.A. RTE.	SECTION	COUNTY	TOTAL SHEETS	SHEET NO.
646	102 BR-2	WHITESIDE	69	18

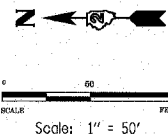
STA. _____ TO STA. _____
 FED. ROAD DIST. NO. 2 ILLINOIS FED. AID PROJECT
 CONTRACT NO. 64427

SEE JOB SPECIFIC NOTE CONCERNING ACCESS TO FIELD ENTRANCES ON PLAN SHEET NO. _____

- PRIOR TO STAGE I CONSTRUCTION**
- 1.) CONSTRUCT NEW FIELD ENTRANCES AT STA. 680+00 LT & RT
 - 2.) CONSTRUCT TEMPORARY ACCESS (FIELD ENTRANCE) AT STA. 681+00.00 RT
- STAGE I CONSTRUCTION SEQUENCE**
- 1.) REMOVE EXISTING BIT. & AGG. SHOULDER ON EAST SIDE AND CONSTRUCT TEMPORARY PAVEMENT.
 - 2.) REMOVE EXISTING PAVEMENT MARKING EDGELINE ON EAST SIDE AND PLACE PROPOSED PAVEMENT MARKING TAPE TYPE III.
 - 3.) INSTALL TEMPORARY SIGNALS AT ENTRANCES
 - 4.) INSTALL TEMPORARY SIGNALS AND CONCRETE BARRIERS AS SHOWN ON STAGING PLAN AND PER TRAFFIC CONTROL STANDARD 701321.SDFGS
 - 5.) REMOVE PORTION OF EXISTING PAVEMENT AND INSTALL TEMPORARY SHEET PILING
 - 6.) REMOVE WEST PORTION OF EXIST STRUCTURE AND START EARTHWORK.
 - 7.) CONSTRUCT STAGE I STRUCTURE, CONSTRUCT BRIDGE APPR. PAVEMENT, AND FLEX CONNECTOR (AS PER STANDARD 420401).
 - 8.) PLACE BIT. BINDER COURSE (VAR. DEPTH) LEVELING BINDER, BIT. SHOULDER, AND TEMPORARY RAMP.
 - 9.) INSTALL GUARDRAIL & TERMINALS ON EAST SIDE AND TEMPORARY PAVEMENT MARKING.



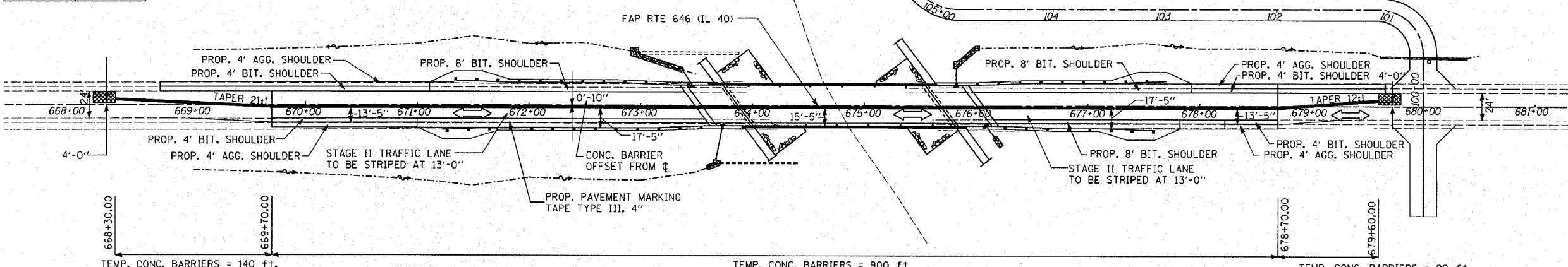
LOCATION OF ITEMS NOT SHOWN	
ITEM	STATION
LT. SIGNAL	667+25.00
RT. SIGNAL	667+00.00
STOP BAR	666+50.00
NEAR LOOP	666+40.00
FAR LOOP	661+50.00



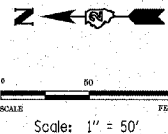
STAGE II

LOCATION OF ITEMS NOT SHOWN	
ITEM	STATION
LT. SIGNAL	680+90.00
RT. SIGNAL	680+65.00
STOP BAR	681+40.00
NEAR LOOP	681+50.00
FAR LOOP	686+40.00

- STAGE II CONSTRUCTION SEQUENCE**
- 1.) RELOCATE TEMPORARY CONCRETE BARRIER AND SWITCH TRAFFIC.
 - 2.) REMOVE EXIST. PAVEMENT AND EAST PORTION OF EXIST. STRUCTURE AND START EARTHWORK.
 - 3.) CONSTRUCT STAGE II STRUCTURE
 - 4.) REMOVE TEMPORARY SHEET PILING, CONSTRUCT BRIDGE APPR. PAVEMENT, AND FLEX. CONNECTOR (AS PER STANDARD 420401).
 - 5.) PLACE BIT. BINDER COURSE (VAR. DEPTH), LEVELING BINDER, BIT. SHOULDER AND TEMPORARY RAMP.
 - 6.) INSTALL GUARDRAIL & TERMINALS ON WEST SIDE AND TEMPORARY PAVEMENT MARKING.

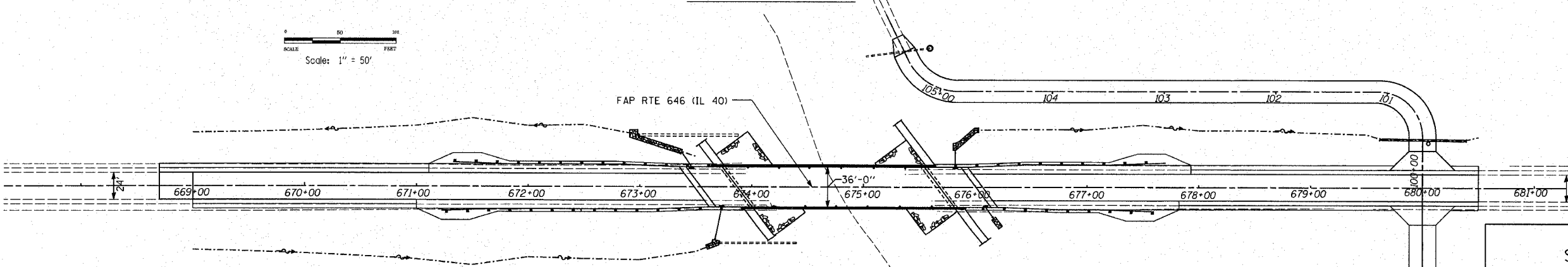


LOCATION OF ITEMS NOT SHOWN	
ITEM	STATION
LT. SIGNAL	667+25.00
RT. SIGNAL	667+00.00
STOP BAR	666+50.00
NEAR LOOP	666+40.00
FAR LOOP	661+50.00



STAGE III

- STAGE III FINAL CONSTRUCTION SEQUENCE**
- 1.) FINISH REMAINING EARTHWORK
 - 2.) PLACE SURFACE COURSES ON ENTIRE IMPROVEMENT INCLUDING TOP LIFT OF BITUMINOUS SHOULDERS.
 - 3.) PLACE PERMANENT PAVEMENT MARKING
 - 4.) DO FINAL DITCH GRADING, DITCH LINING, RIPRAP AND SEEDING.



SYMBOLS

— TEMPORARY CONCRETE BARRIER
 ■ IMPACT ATTENUATOR

ADVANCE WARNING SIGNS, TEMPORARY RUMBLE STRIPS, VERTICAL PANELS, PAVEMENT MARKERS, AND BARRIER WALL REFLECTORS SHALL BE LOCATED IN ACCORDANCE WITH TRAFFIC CONTROL AND PROTECTION STANDARD 701321.

SEE SPECIAL PROVISIONS, STAGING TYPICALS, AND HIGHWAY STANDARD 701321 FOR MORE INFORMATION.

SEE BRIDGE PLAN STAGING SHEET NO. _____

STAGE CONSTRUCTION DETAIL AND TRAFFIC CONTROL PLAN

IL 40 OVER GREEN RIVER
 F.A.P. RTE 646 (IL RTE 40) SECTION 102 BR-2
 WHITESIDE COUNTY

08/10/2005 01:02:49 PM R:\Projects\0136\0136-111 green.ph\I:\work\file\plan\set\018_0060955T02-PLAN.dgn