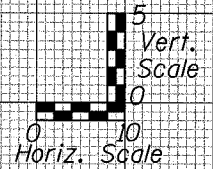
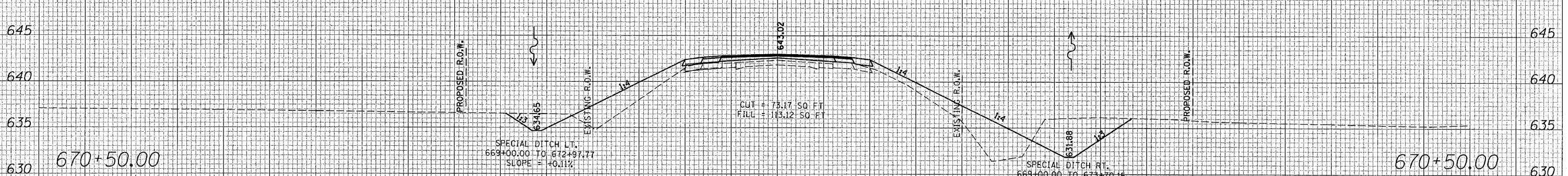
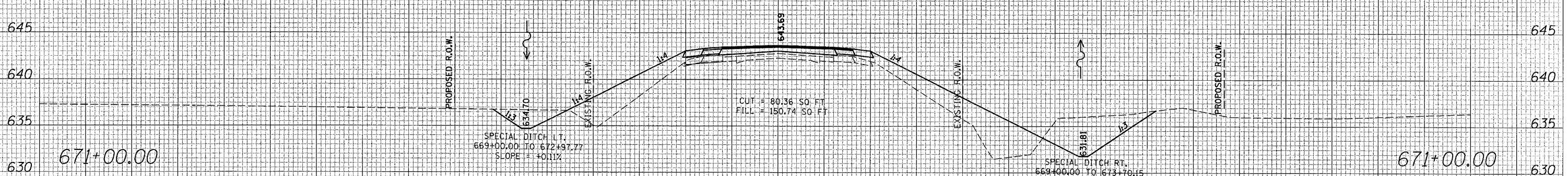
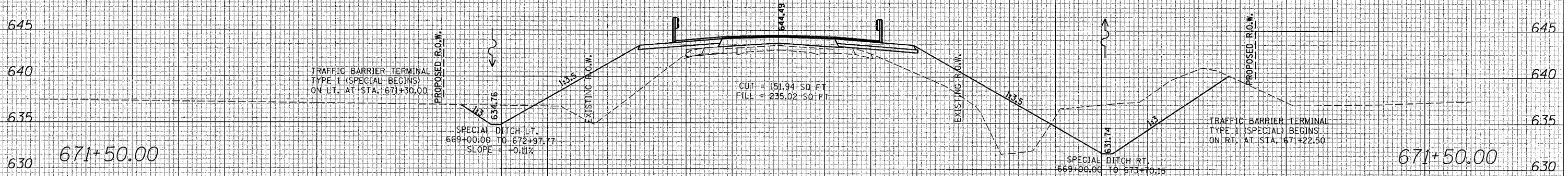


140 120 100 80 60 40 20 0 20 40 60 80 100 120 140

| | | | | | | | |
|----------------------|--|------------------------|-------------------|----------------------|---------------------|---|-----------------|
| DESIGNED AMTH/GJM | | FILE NUMBER 136,111 | F.A. RTE. 646 | SECTION 102 BR-2 | COUNTY WHITESIDE | TOTAL SHEETS 69 | SHEET NO. 61 |
| CHECKED GJM | | DATE Aug 2005 | STA. 671+50.00 | TO STA. 671+50.00 | | FED. ROAD DIST. NO. 2 ILLINOIS FED. AID PROJECT | |
| DRAWN AMPH | | CONTRACT NO. 64427 | | | | | |
| CHECKED GJM | | | | | | | |

UNLESS ELEVATIONS ARE SHOWN ---
ALL UTILITY LOCATIONS SHOWN ON THE CROSS SECTIONS
ARE BASED ON THE APPROXIMATE DEPTH SUPPLIED BY
THE UTILITY COMPANY



140 120 100 80 60 40 20 0 20 40 60 80 100 120 140

FINAL SURVEY PLOTTED DATE AREAS CHECKED

ORIGINAL SURVEY PLOTTED DATE AREAS CHECKED