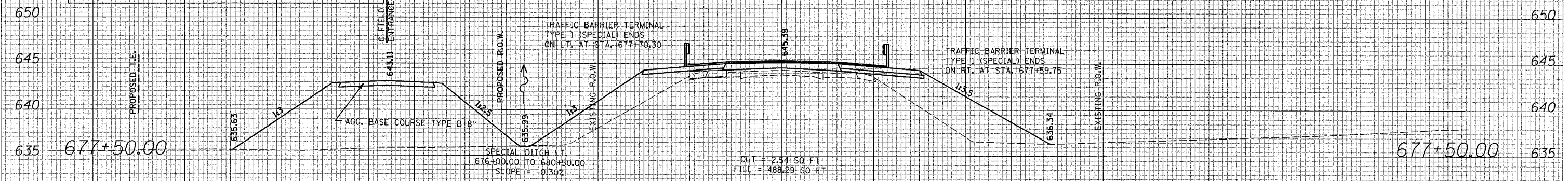


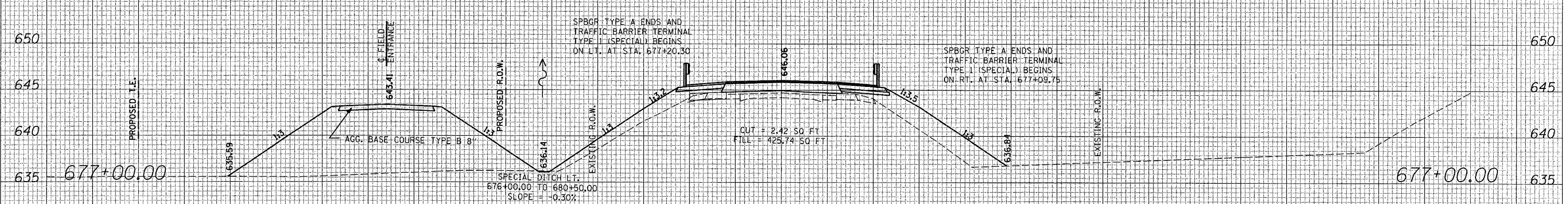
140 120 100 80 60 40 20 0 20 40 60 80 100 120 140

DESIGNED AMH/GJM	FILE NUMBER 1361111	F.A. RTE. 646	SECTION 102 BR-2	COUNTY WHITESIDE	TOTAL SHEETS 69	SHEET NO. 66	
CHECKED GJM	DATE Aug. 2005	STA. _____ TO STA. _____				CONTRACT NO. 64427	
FED. ROAD DIST. NO. 2 ILLINOIS FED. AID PROJECT							

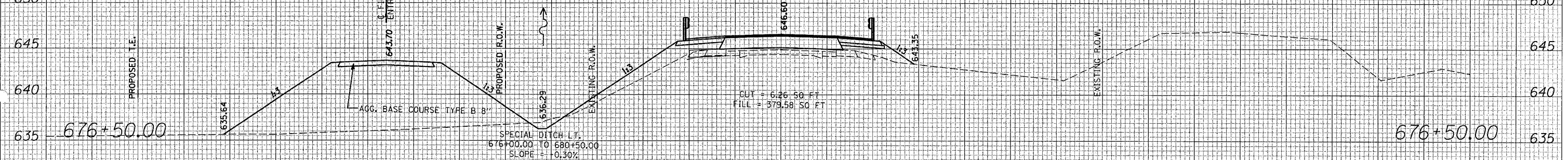
UNLESS ELEVATIONS ARE SHOWN ---
ALL UTILITY LOCATIONS SHOWN ON THE CROSS SECTIONS
ARE BASED ON THE APPROXIMATE DEPTH SUPPLIED BY
THE UTILITY COMPANY



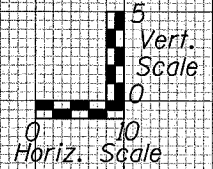
650
645
640
635
677+50.00
677+50.00
650
645
640
635
677+00.00
677+00.00



650
645
640
635
677+00.00
677+00.00
650
645
640
635
676+50.00
676+50.00



650
645
640
635
676+50.00
676+50.00
650
645
640
635
140 120 100 80 60 40 20 0 20 40 60 80 100 120 140



FINAL SURVEY PLOTTED FROM DATE _____ AREAS CHECKED _____

ORIGINAL SURVEY PLOTTED FROM DATE _____ AREAS CHECKED _____