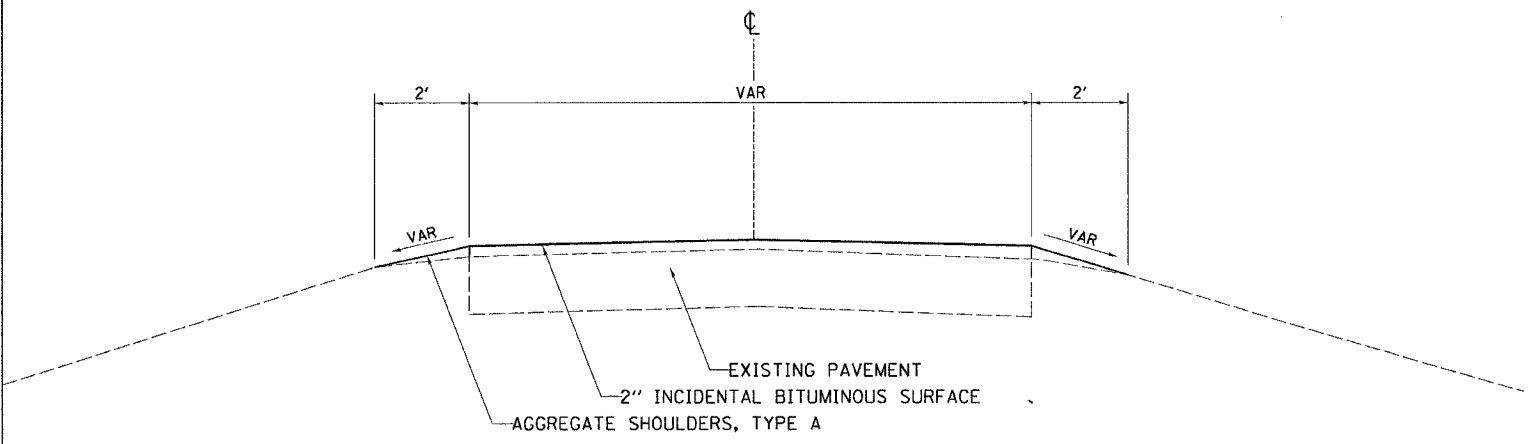


F.A. RTE.	SECTION	COUNTY	TOTAL SHEETS	SHEET NO.
573	116R-4	DEKALB	416	19
STA.		TO STA.		
FED. ROAD DIST. NO.	ILLINOIS	FED. AID PROJECT		

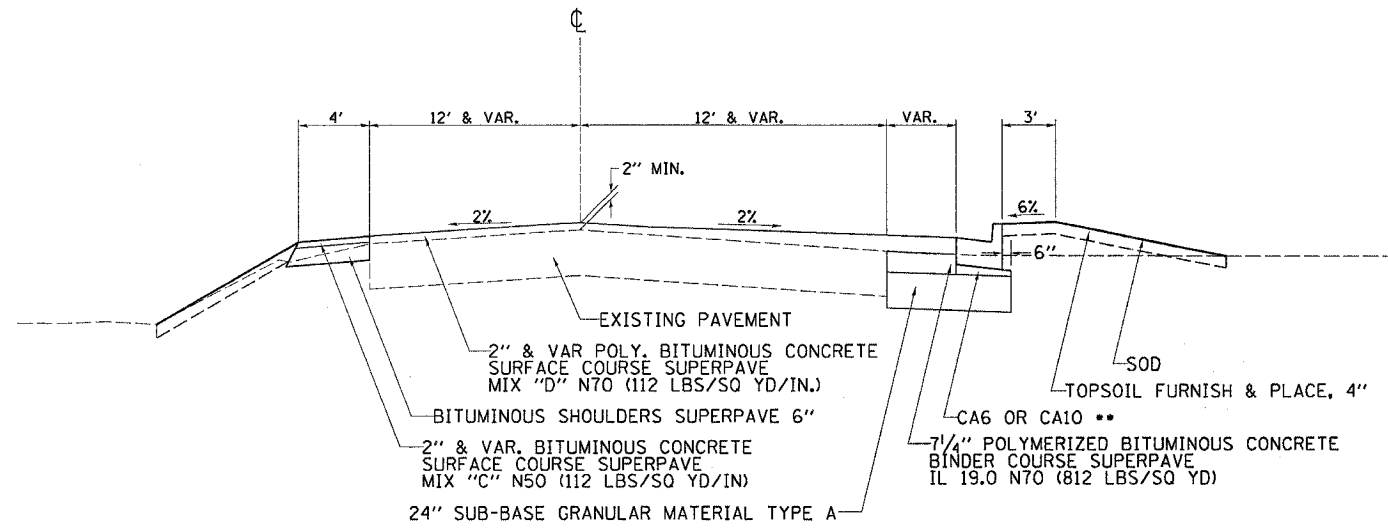
# TYPICAL SECTIONS

FRONTAGE ROAD  
STA. 789+27.37 LT.

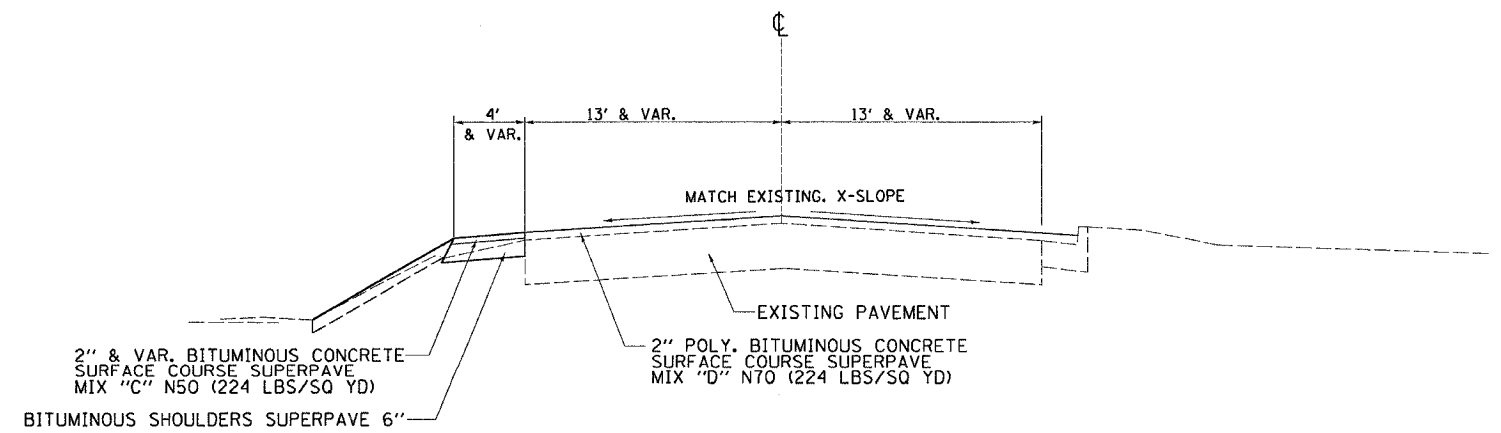


• FLARE SHALL BE REMOVED AND RECONSTRUCTED WITH  
2" INCIDENTAL BITUMINOUS SURFACE AND  
8" AGGREGATE BASE COURSE TYPE B

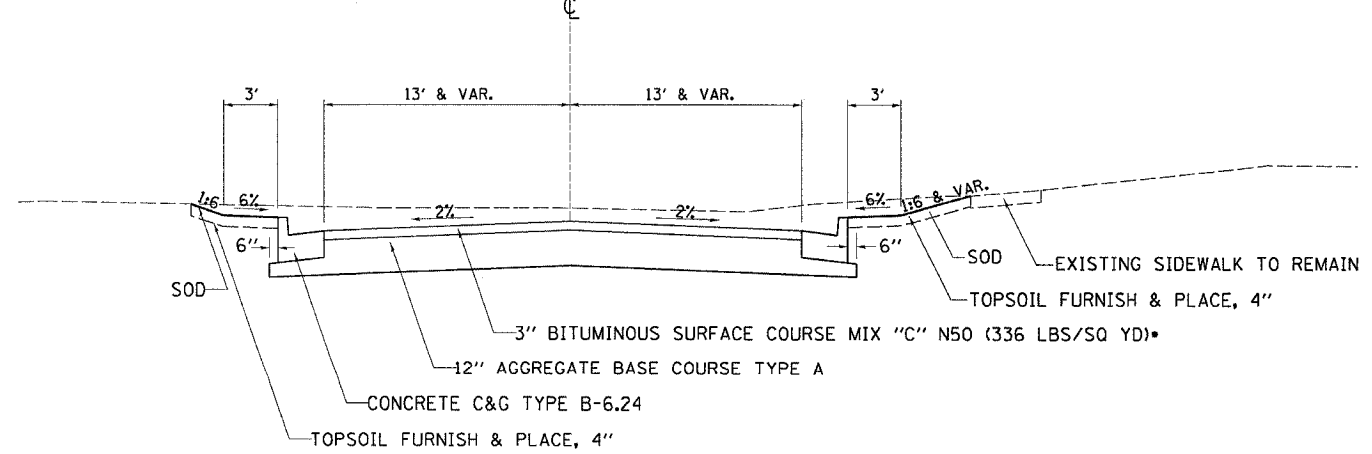
N. SOMONAUK RD  
STA. 30+26.10 - STA. 31+47.59



S. SOMONAUK RD  
STA. 18+49.42- STA. 19+78.22



RAY STREET  
STA. 898+50.44 - STA. 899+18.40



- PLACE IN 2 LIFTS
- COST TO BE INCLUDED IN COST OF CONCRETE CURB AND GUTTER

FILED IN 1988  
 PLAT MAP - 1988  
 DEPARTMENT OF TRANSPORTATION  
 DIVISION OF HIGHWAYS  
 SPRINGFIELD, ILLINOIS