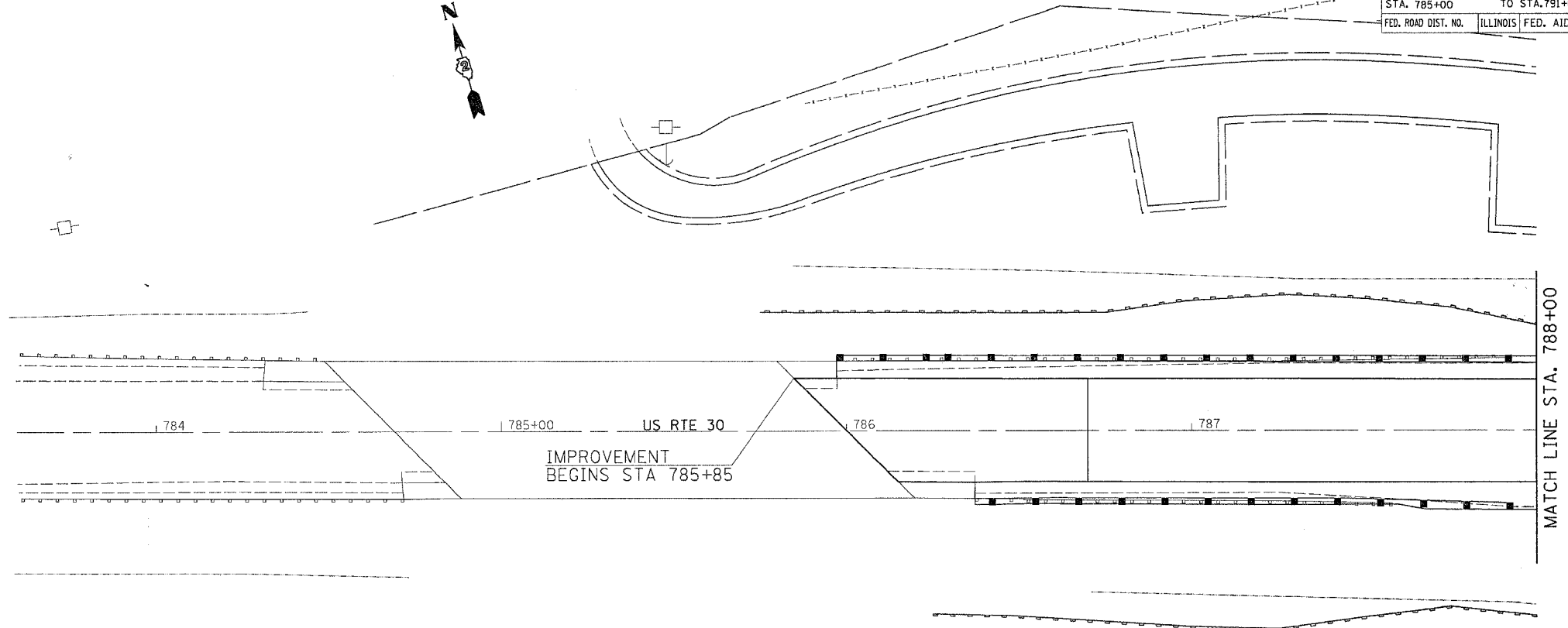
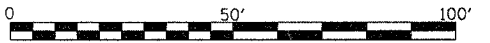


F.A. RTE.	SECTION	COUNTY	TOTAL SHEETS	SHEET NO.
573	116R-4	DEKALB	416	98
STA. 785+00		TO STA. 791+00		
FED. ROAD DIST. NO.	ILLINOIS	FED. AID PROJECT		



	PERIMETER EROSION BARRIER
	INLET AND PIPE PROTECTION

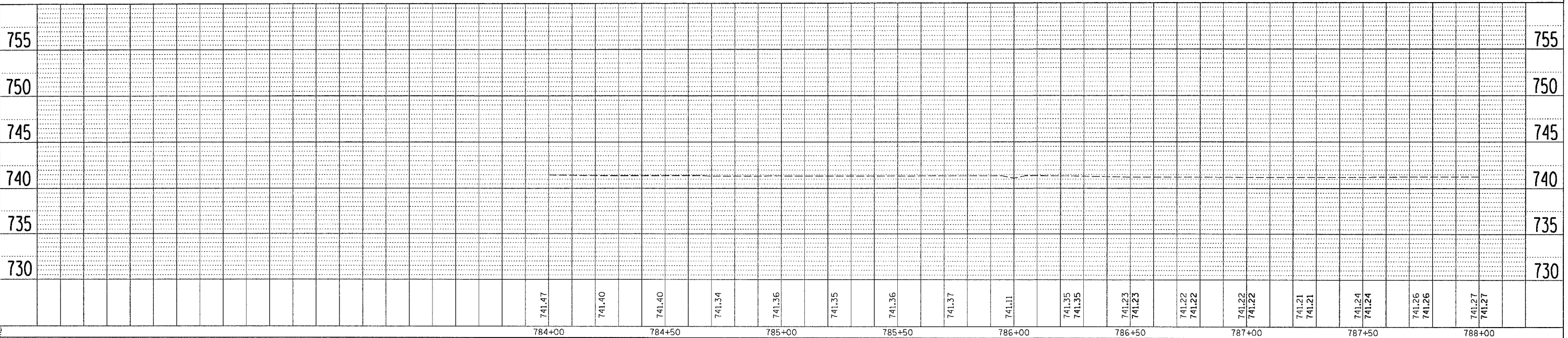


PLAN

SURVEYED	BY	DATE
PLOTTED		
CHECKED		
NOTE BOOK NO.		
CADD FILE NAME		

PROFILE

SURVEYED	BY	DATE
PLOTTED		
CHECKED		
NOTE BOOK NO.		
STRUCTURE NOTATION		



DATE-TIME
 DRAWN-SHEL
 CHECKED-REF
 DATE-TIME