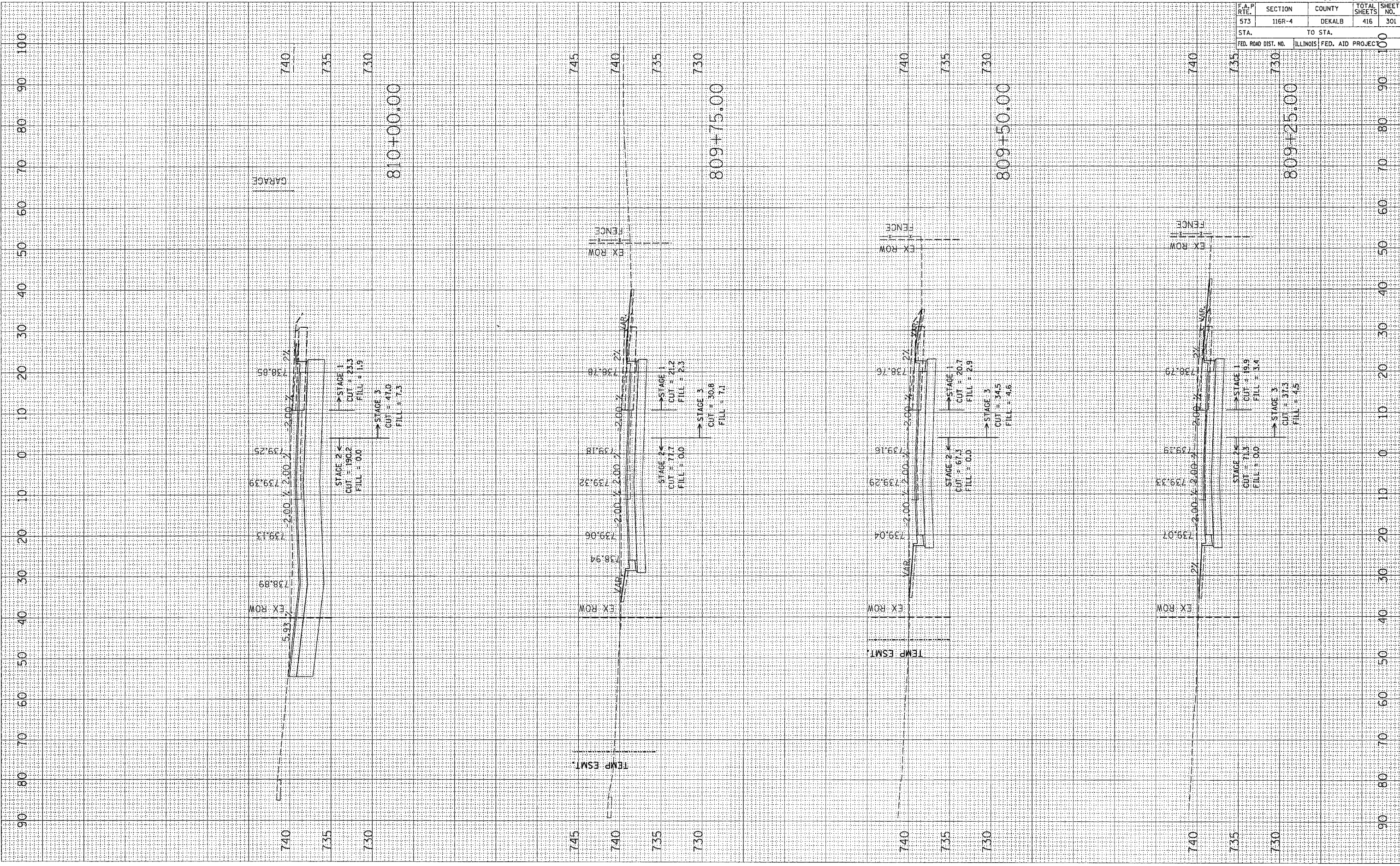


PLOT DATE : F:_Sgs_02_07\5313_2005
 FILE NAME : c:\projects\p207206\JOB700\msh\c1\p1\p1.dwg
 PLOT SCALE : 0.0000 / IN.
 USER NAME : jrd@mh

ORIGINAL SURVEY
 SURVEYED _____ DATE _____
 SURVEY NOTE BOOK _____
 TEMPLATE AREAS CHECKED _____
 NO. _____

FINAL SURVEY
 SURVEYED _____ DATE _____
 SURVEY NOTE BOOK _____
 TEMPLATE AREAS CHECKED _____
 NO. _____



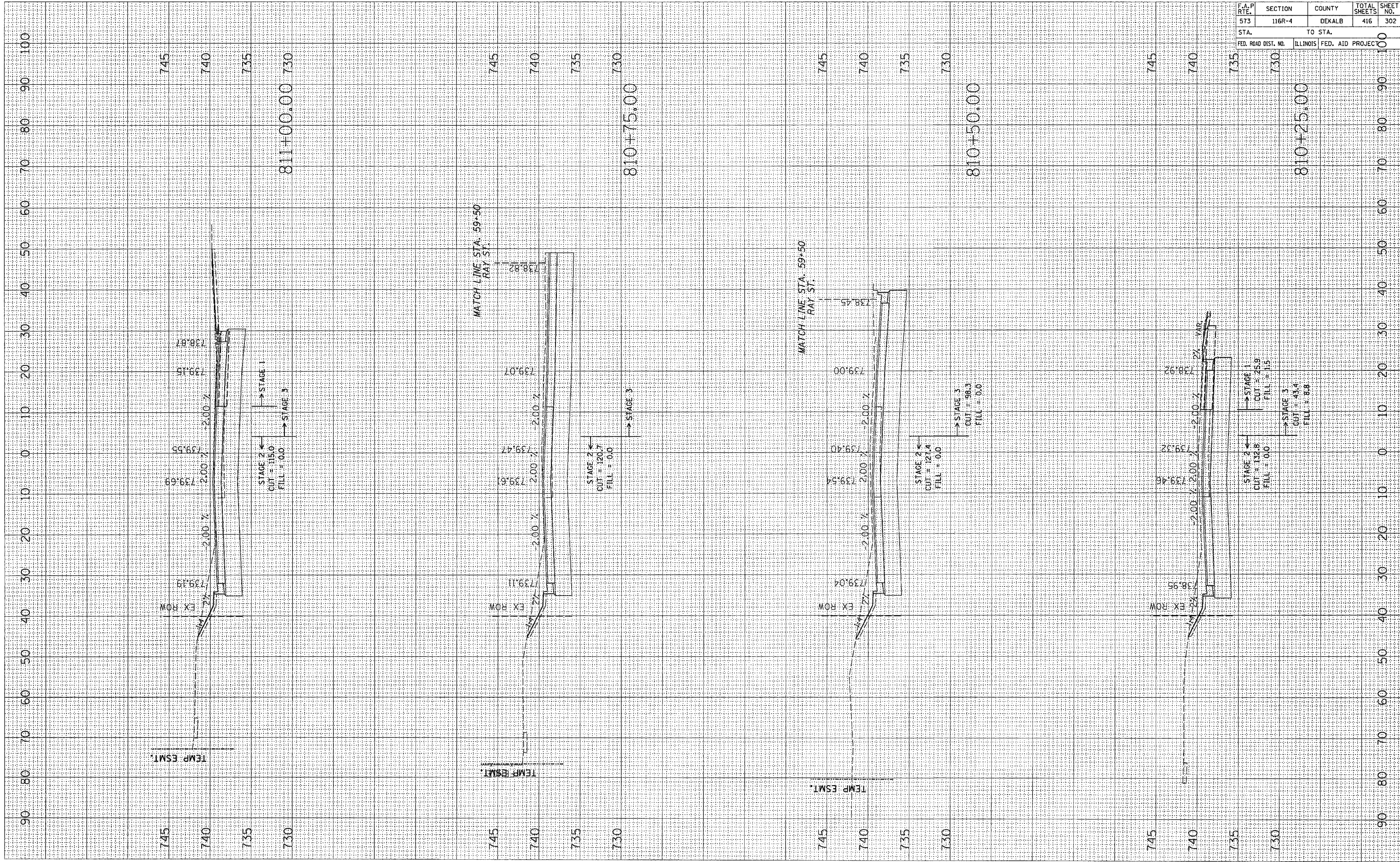
CONTRACT NO. 64517				
F.A.P. RTE.	SECTION	COUNTY	TOTAL SHEETS	SHEET NO.
573	116R-4	DEKALB	416	301
STA.		TO STA.		100
FED. ROAD DIST. NO.		ILLINOIS FED. AID PROJECT		100

PLOT DATE = Fri, Sep 02, 07:45:14, 2005
 FILE NAME = E:\work\116R-4\116R-4.dwg
 PLOT SCALE = 10.0000" / 1"
 USER NAME = jordanhd

ORIGINAL SURVEY
 SURVEYED
 PLOTTED
 AREAS CHECKED

FINAL SURVEY
 SURVEYED
 PLOTTED
 AREAS CHECKED

BY: _____ DATE: _____



CONTRACT NO. 64517				
F.A.P. RTE.	SECTION	COUNTY	TOTAL SHEETS	SHEET NO.
573	116R-4	DEKALB	416	302
STA.		TO STA.		100
FED. ROAD DIST. NO.		ILLINOIS	FED. AID PROJEC	

F.A.P. RTE.	SECTION	COUNTY	TOTAL SHEETS	SHEET NO.
573	116R-4	DEKALB	416	303
STA.		TO STA.		100
FED. ROAD DIST. NO.		ILLINOIS	FED. AID PROJEC	100

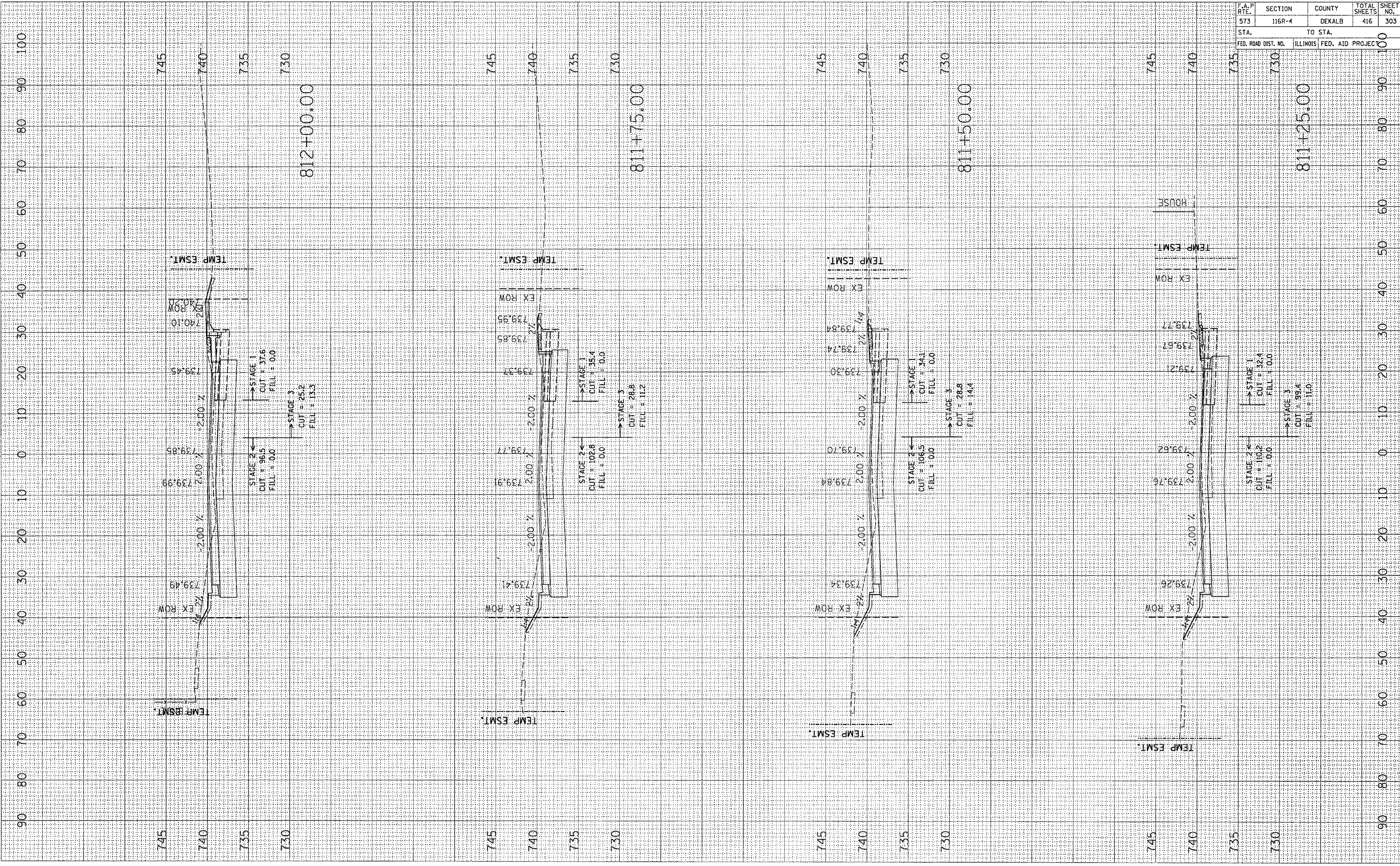
DATE	BY

SURVEYED
 SURVEY
 NOTE BOOK
 AREAS
 AREAS CHECKED
 NO.

DATE	BY

ORIGINAL
 SURVEY
 NOTE BOOK
 AREAS
 AREAS CHECKED
 NO.

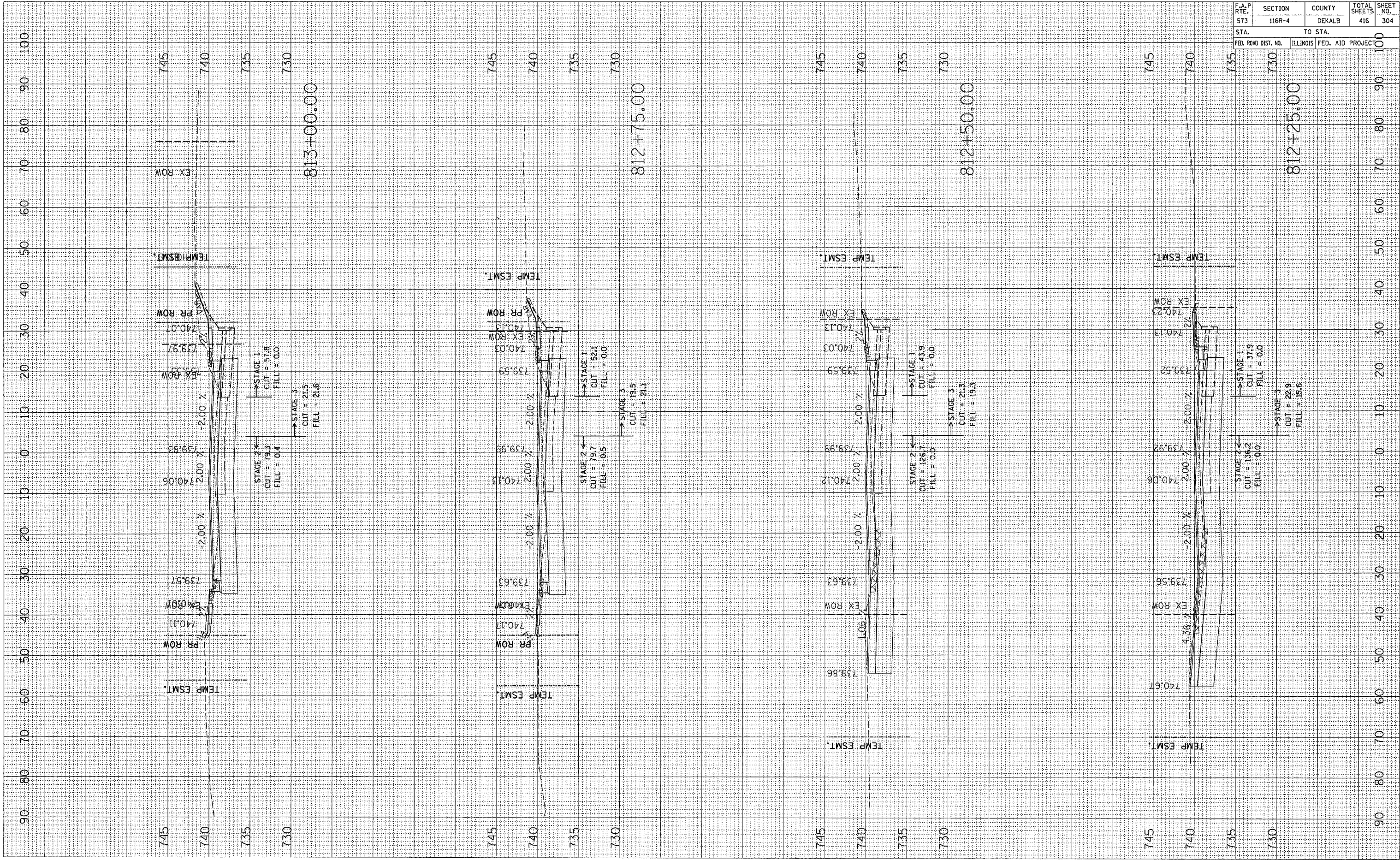
PLOT DATE = Fri, Sep 02 07:53:14 2005
 FILE NAME = c:\projects\200700-081700-mah\plot\p100.dwg
 PLOT SCALE = 0.00000 / IN.
 USER NAME = jordanhd



PLOT DATE = Fri Sep 02 07:55:15 2005
 PLOT SCALE = 10.0000 / IN.
 USER NAME = jordanhd

ORIGINAL SURVEYED SURVEYED SURVEYED
 SURVEY SURVEY SURVEY
 PLOTTED PLOTTED PLOTTED
 TEMPLATE TEMPLATE TEMPLATE
 NOTE BOOK NOTE BOOK NOTE BOOK
 NO. NO. NO.
 AREAS CHECKED AREAS CHECKED AREAS CHECKED

BY: DATE: BY: DATE:
 BY: DATE: BY: DATE:
 BY: DATE: BY: DATE:



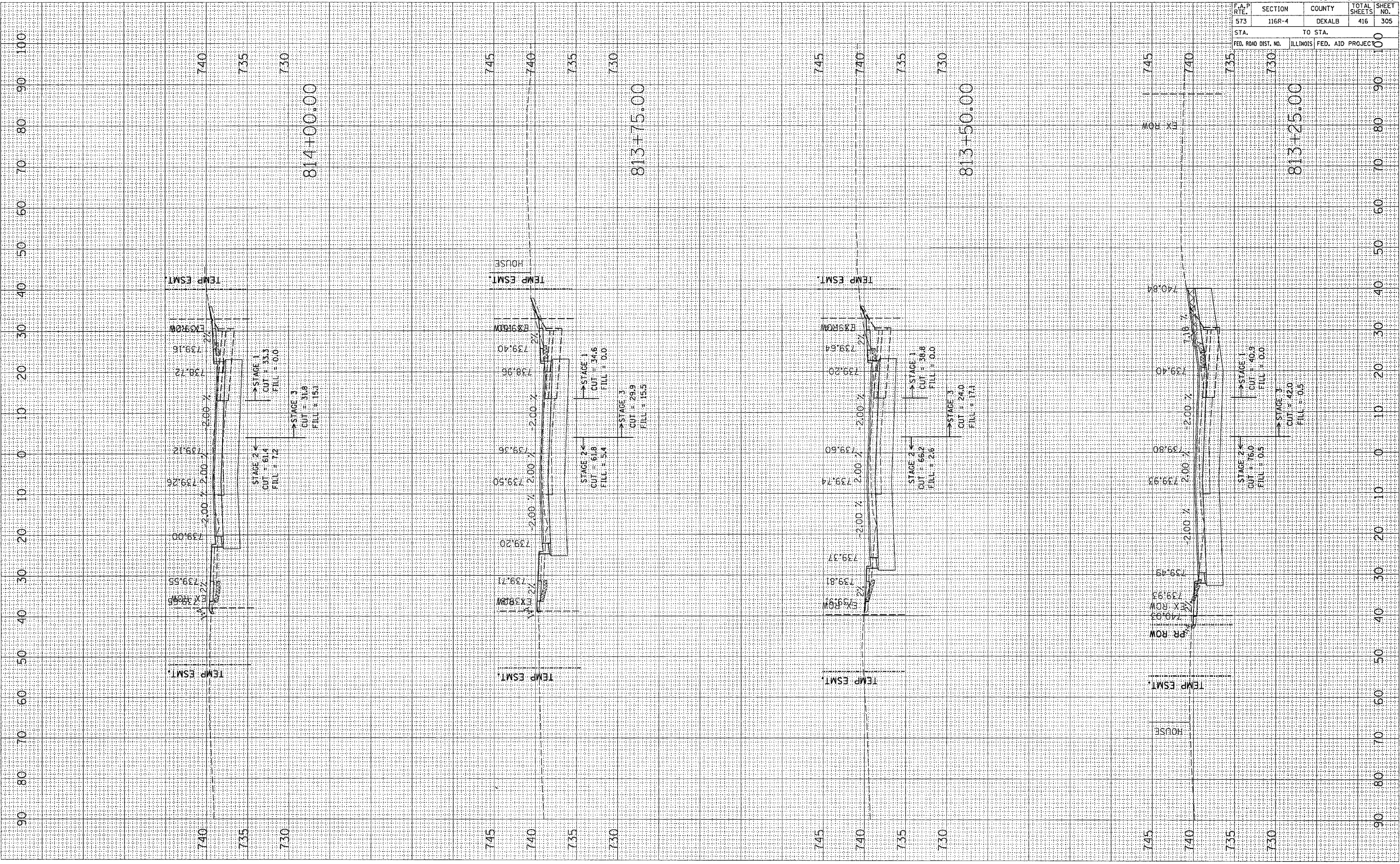
CONTRACT NO. 64517				
F.A.P. RTE.	SECTION	COUNTY	TOTAL SHEETS	SHEET NO.
573	116R-4	DEKALB	416	304
STA.	TO STA.			100
FED. ROAD DIST. NO.	ILLINOIS FED. AID PROJECT			

F.A.P. RTE.	SECTION	COUNTY	TOTAL SHEETS	SHEET NO.
573	116R-4	DEKALB	416	305
STA.		TO STA.		
FED. ROAD DIST. NO.		ILLINOIS	FED. AID PROJEC	100

FINAL SURVEY	BY	DATE
SURVEYED		
NOTE BOOK		
NO.		

ORIGINAL SURVEY	BY	DATE
SURVEYED		
NOTE BOOK		
NO.		

PLOT DATE = Fri, Sep 02 07:53:15 2005
 FILE NAME = c:\projects\p201700\1801700.mxd
 PLOT SCALE = 1/8"=1'-0"
 USER NAME = jordanhd

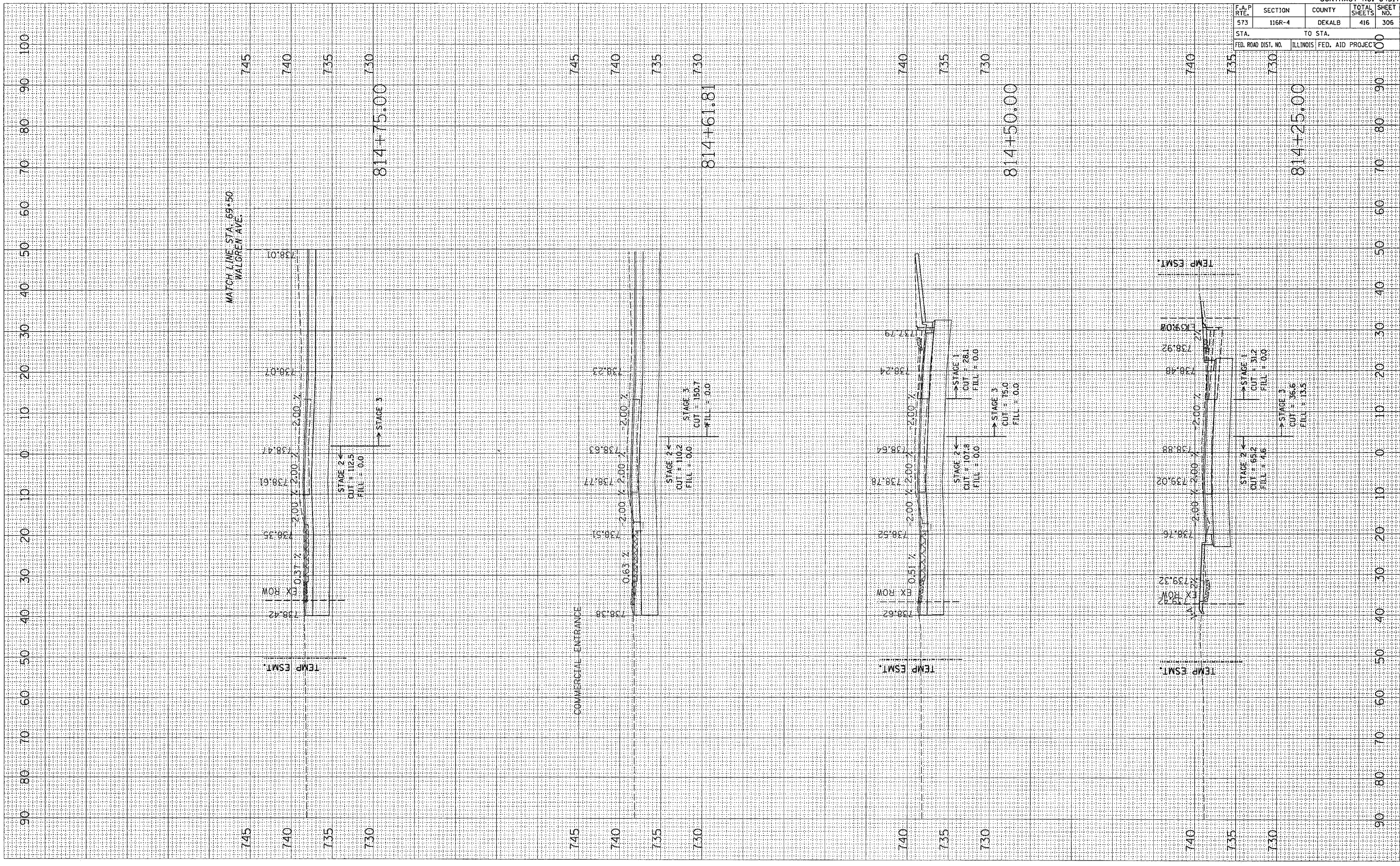


PLOT DATE = Fri, Sep 02 07:53:16 2005
 PLOT SCALE = 1/8"=1'-0"
 USER NAME = jandobshj

ORIGINAL SURVEYED PLOTTED
 SURVEY PLOTTED
 TEMPLATE PLOTTED
 LEGOTE BOOK NO.
 AREAS CHECKED NO.

FINAL SURVEYED PLOTTED
 SURVEY PLOTTED
 TEMPLATE PLOTTED
 LEGOTE BOOK NO.
 AREAS CHECKED NO.

BY DATE

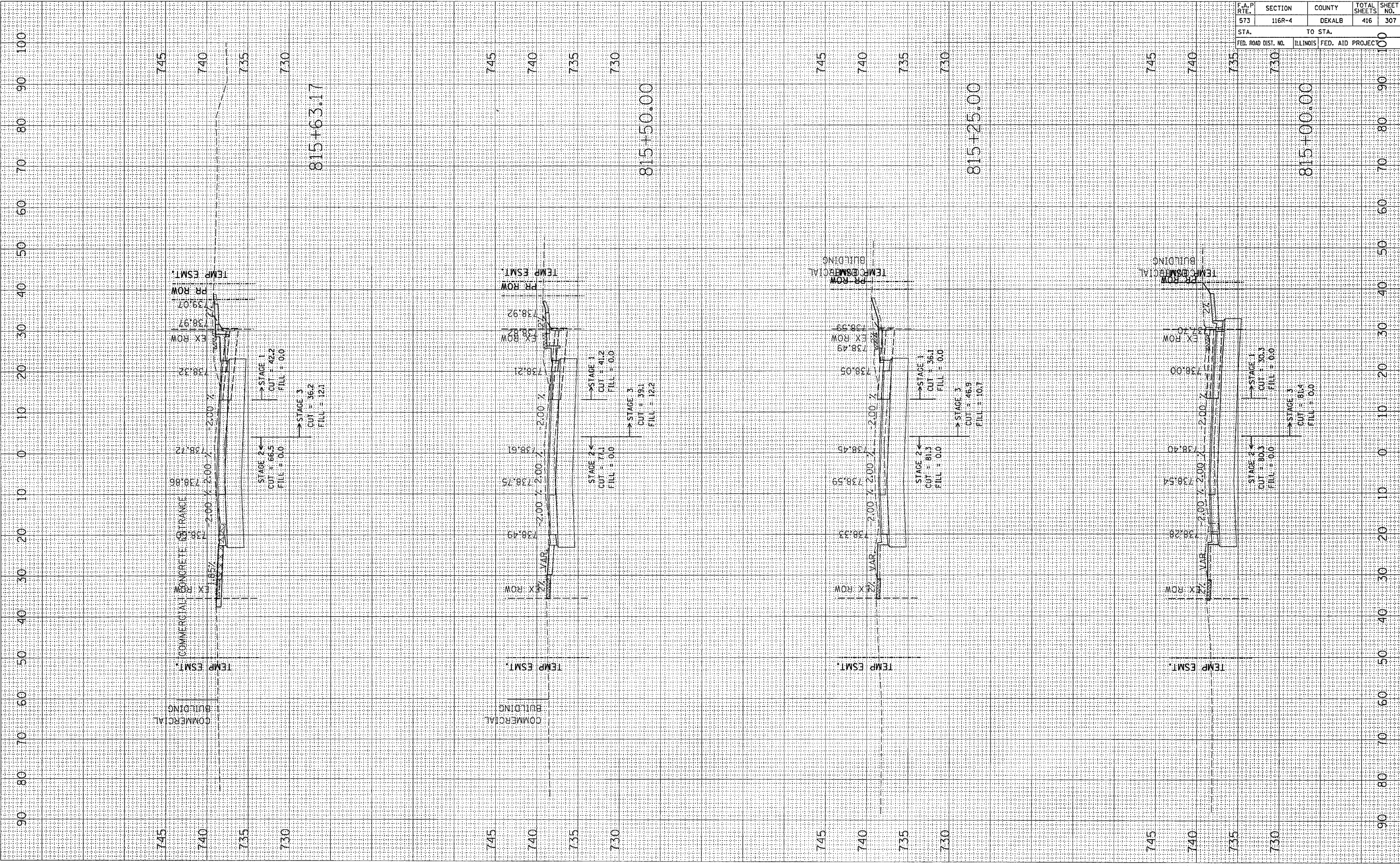


CONTRACT NO. 64517			
F.A.P. RTE.	SECTION	COUNTY	TOTAL SHEETS
573	116R-4	DEKALB	416
STA.		TO STA.	
FED. ROAD DIST. NO.		ILLINOIS FED. AID PROJECT NO.	
		100	

PLOT DATE = Fri, Sep 02, 07:53:05 2005
 FILE NAME = c:\p05\projects\104301700\104301700.mak\104301700.dwg
 PLOT SCALE = 10.0000 / IN.
 USER NAME = jordanhd

ORIGINAL SURVEY BY DATE
 SURVEY NO. _____ DATE _____
 SURVEY NAME _____
 SURVEY DATE _____
 SURVEY AREA _____
 SURVEY METHOD _____
 SURVEY INSTRUMENT _____
 SURVEY TECHNICIAN _____

FINAL SURVEY BY DATE
 SURVEY NO. _____ DATE _____
 SURVEY NAME _____
 SURVEY DATE _____
 SURVEY AREA _____
 SURVEY METHOD _____
 SURVEY INSTRUMENT _____
 SURVEY TECHNICIAN _____



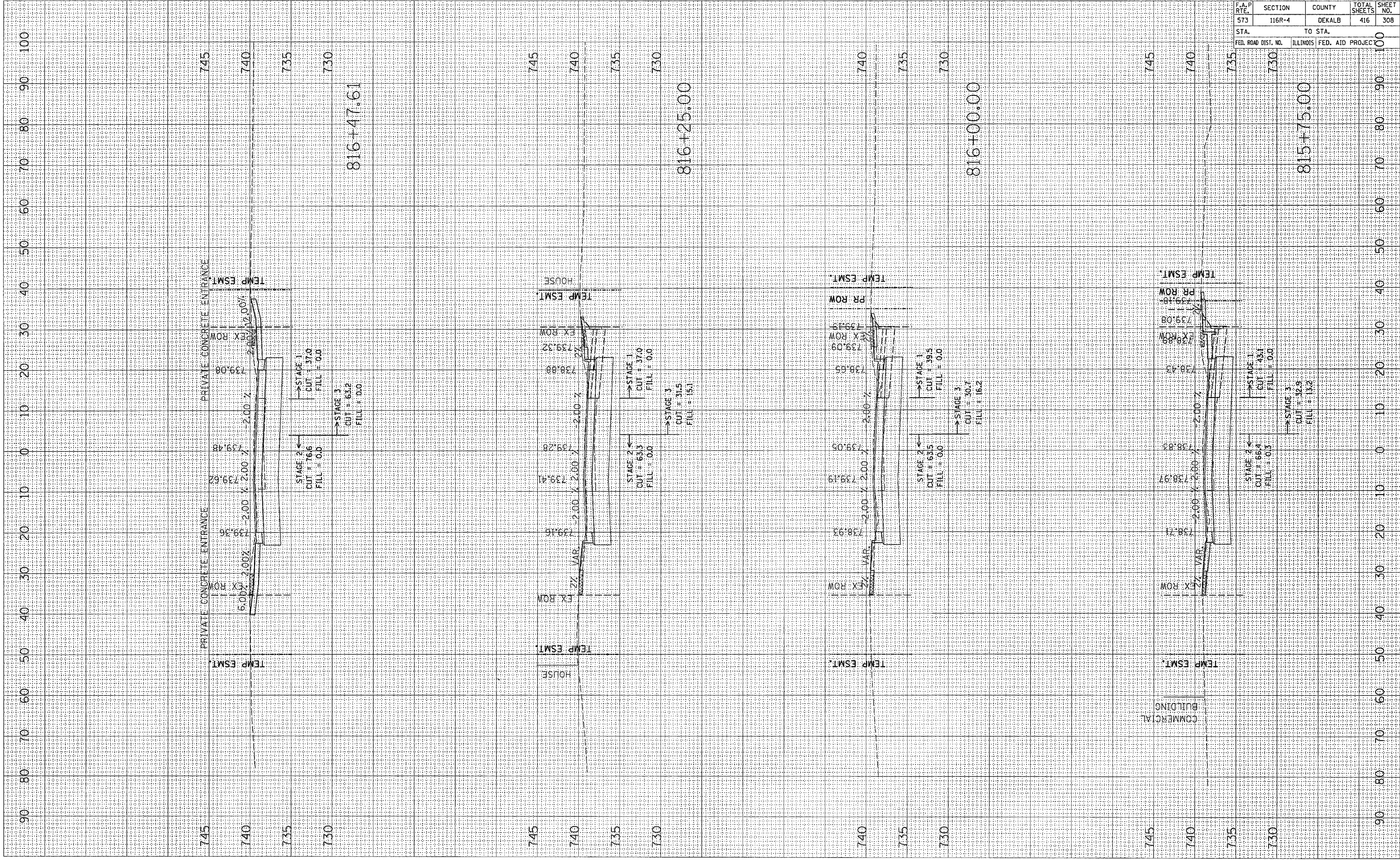
F.A.P. RTE.	SECTION	COUNTY	TOTAL SHEETS	SHEET NO.
573	116R-4	DEKALB	416	307
STA.		TO STA.		
815+00.00		815+63.17		
FED. ROAD DIST. NO.	ILLINOIS	FED. AID PROJECT		

PLOT DATE: F:\1_Sup_02_0725317_2005
 FILE NAME: c:\proje\ss\200720\ub1700.msh
 PLOT SCALE: 1/8"=1'-0"
 USER NAME: jrd@pdh

ORIGINAL SURVEY
 SURVEYED SURVEY
 NOTE BOOK
 TEMPLATE AREAS CHECKED

FINAL SURVEY
 SURVEYED SURVEY
 NOTE BOOK
 TEMPLATE AREAS CHECKED

BY: _____ DATE: _____



F.A.P. RTE.	SECTION	COUNTY	TOTAL SHEETS	SHEET NO.
573	116R-4	DEKALB	416	308

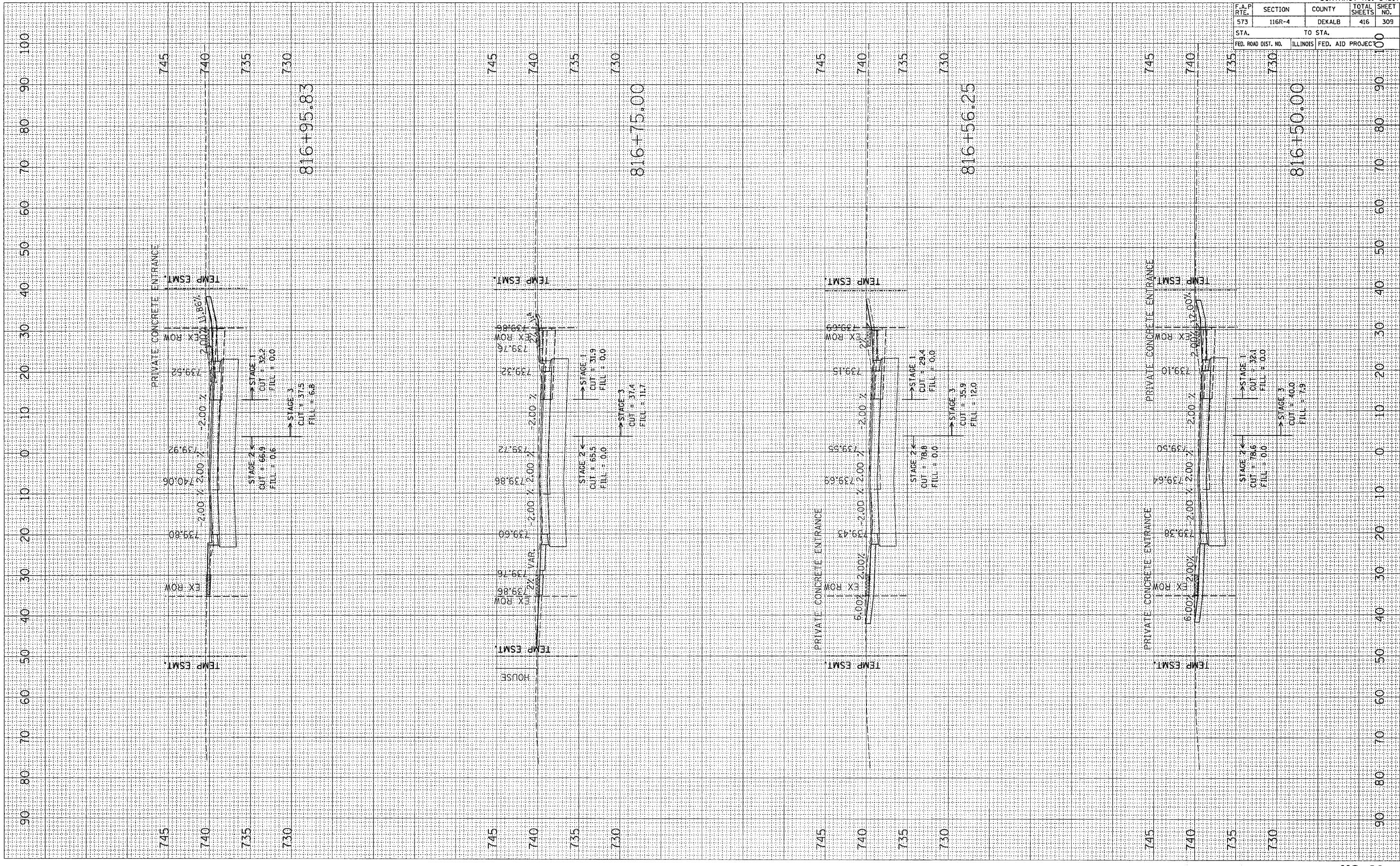
STA.	TO STA.
815+75.00	816+00.00

FED. ROAD DIST. NO.	ILLINOIS	FED. AID PROJEC.

PLOT DATE = Fri Sep 02 07:53:18 2005
 PLOT SCALE = 1/8"=1'-0"
 USER NAME = jordanh
 NO.

ORIGINAL SURVEYED
 SURVEY PLOTTED
 TEMPLATE
 LEGNOTE BOOK
 AREAS CHECKED
 NO.

BY DATE
 FINISHED SURVEYED
 PLOTTED
 TEMPLATE
 LEGNOTE BOOK
 AREAS CHECKED
 NO.

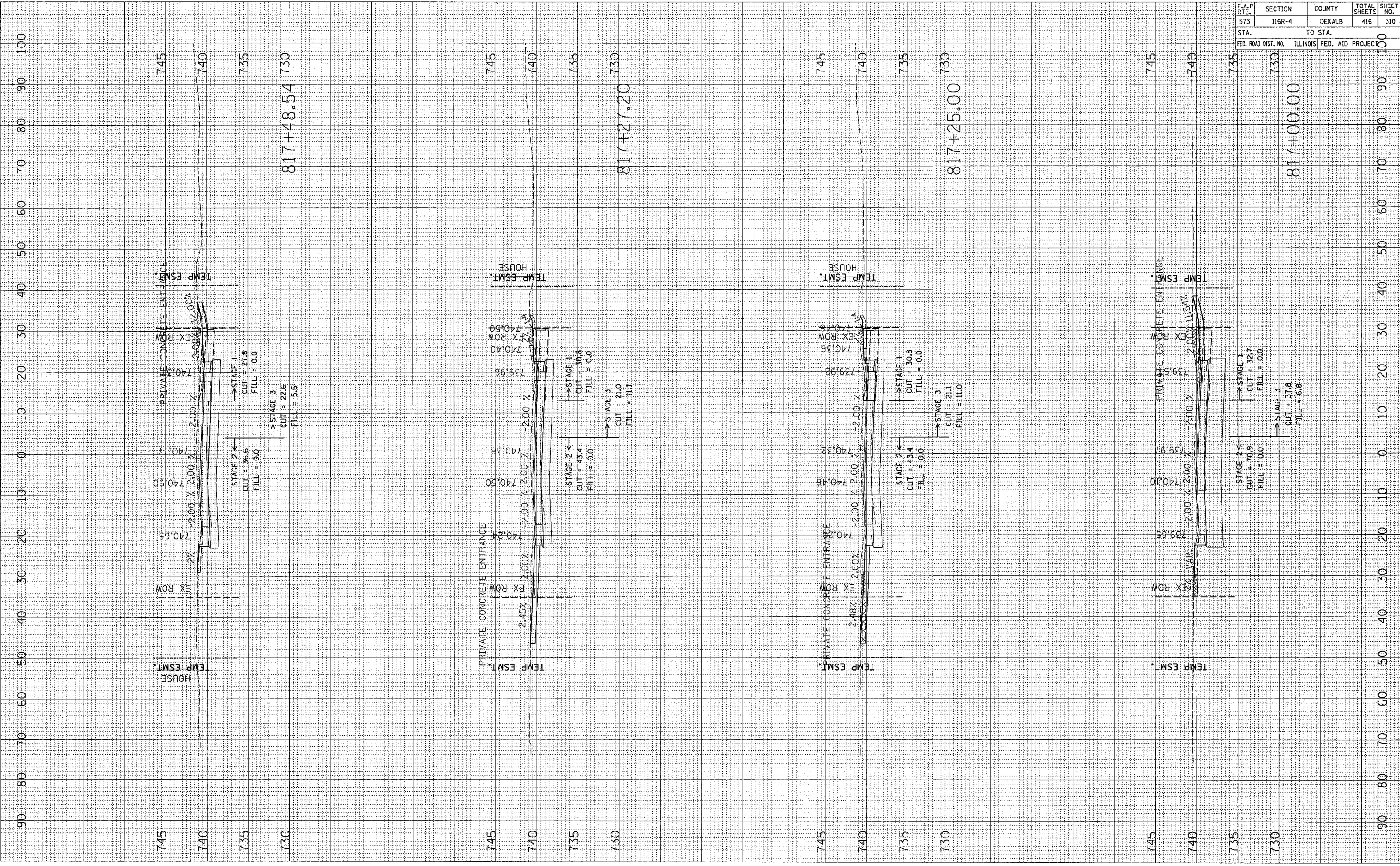


CONTRACT NO. 64517			
F.A.P. RTE.	SECTION	COUNTY	TOTAL SHEETS
573	116R-4	DEKALB	416
SHEET NO.		309	
STA.		TO STA.	
816+50.00		100	
FED. ROAD DIST. NO.	ILLINOIS	FED. AID PROJECT	100

PLOT DATE = Fri, Sep 02 07:53:18 2005
 FILE NAME = c:\projects\20708\81708.mxd
 PLOT SCALE = 1/8" = 1' / IN.
 USER NAME = jrd@ndhd

ORIGINAL SURVEY
 SURVEYED BY
 SURVEY NO.
 TEMPLATE AREAS CHECKED

FINAL SURVEY
 SURVEYED BY
 SURVEY NO.
 TEMPLATE AREAS CHECKED



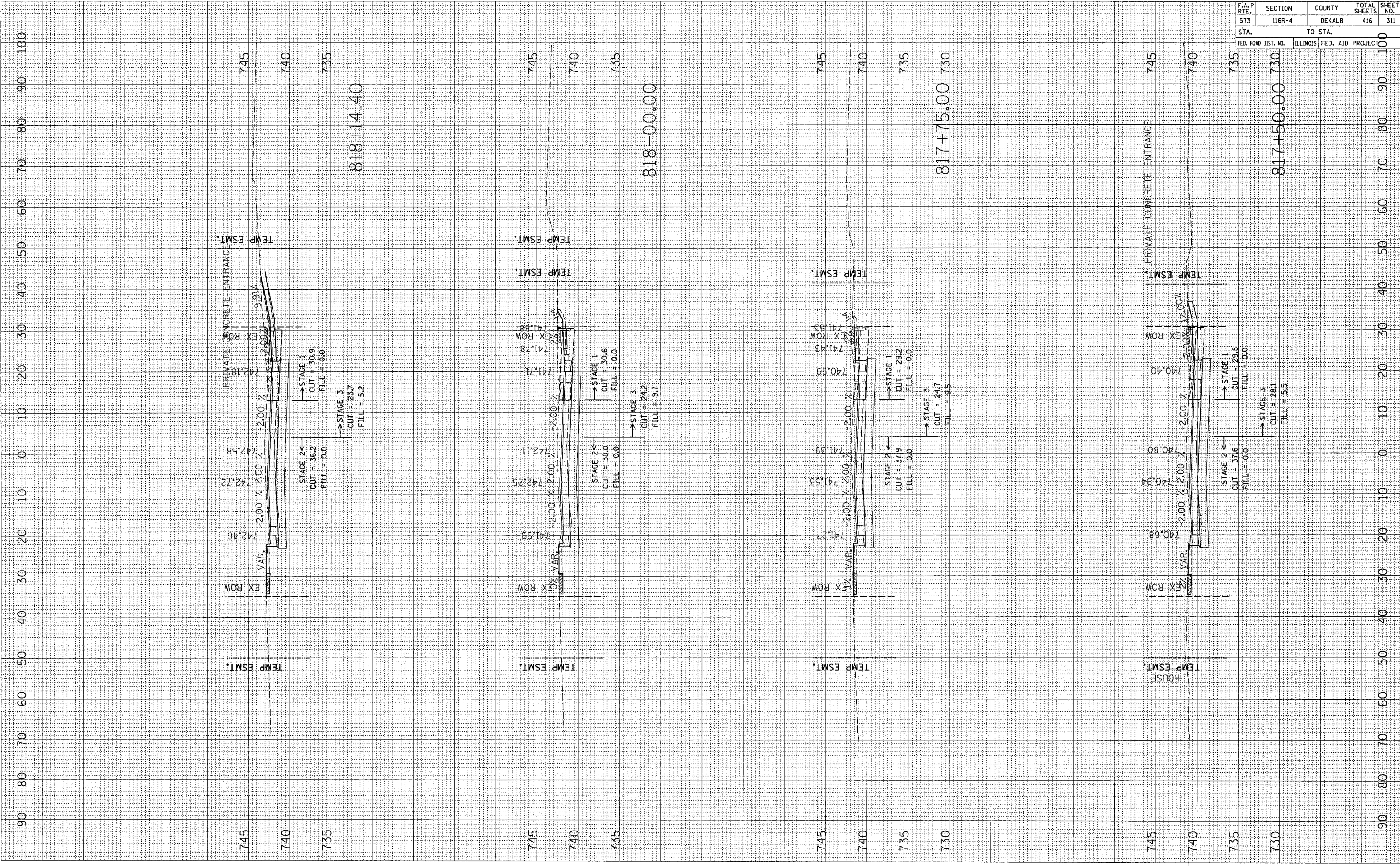
CONTRACT NO. 64517				
F.A.P. RTE.	SECTION	COUNTY	TOTAL SHEETS	SHEET NO.
573	116R-4	DEKALB	416	310
STA.		TO STA.		
FED. ROAD DIST. NO.		ILLINOIS	FED. AID PROJECT	

F.A.P. RYE.	SECTION	COUNTY	TOTAL SHEETS	SHEET NO.
573	116R-4	DEKALB	416	311
STA.		TO STA.		100
FED. ROAD DIST. NO.		ILLINOIS FED. AID PROJEC.		100

FINAL SURVEY	BY	DATE
SURVEYED		
NOTE BOOK		
AREAS CHECKED		
NO.		

ORIGINAL SURVEY	BY	DATE
SURVEYED		
NOTE BOOK		
AREAS CHECKED		
NO.		

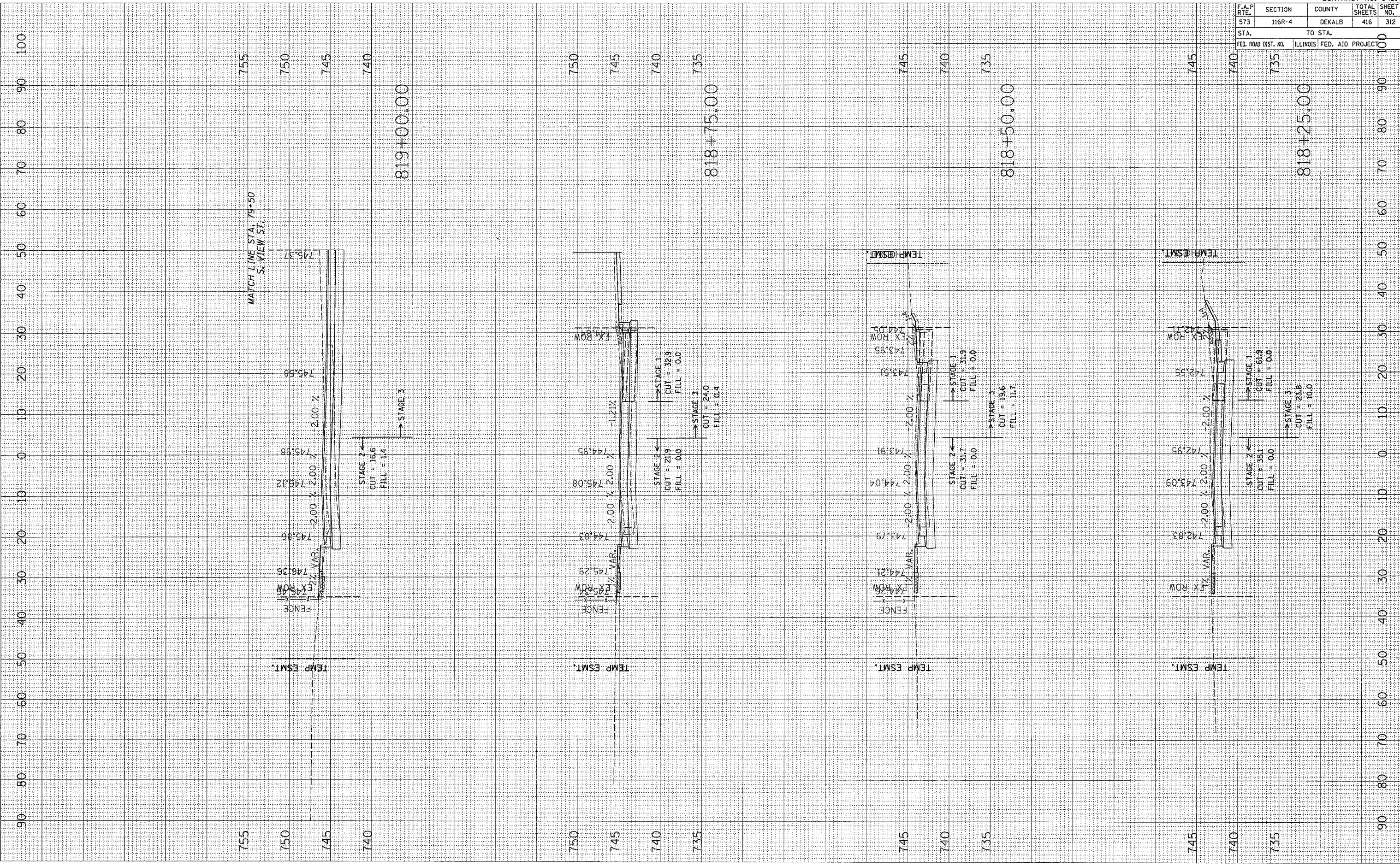
PLOT DATE = F:\1_Sys_02_07\5319_2805
 FILE NAME = c:\projects\p2807\005\801700\mh\40007e.dwg
 PLOT SCALE = 8.0000 / IN.
 USER NAME = jrdmhd



PLOT DATE = Fri Sep 02 07:53:19 2005
 FILE NAME = c:\projects\207700\81700.mxd
 PLOT SCALE = 1/8" = 1' IN.
 USER NAME = jordanhd

ORIGINAL SURVEYED SURVEY TEMPLATE AREAS CHECKED
 BY: DATE

FINAL SURVEYED SURVEY TEMPLATE AREAS CHECKED
 BY: DATE



F.A.P. RTE.	SECTION	COUNTY	TOTAL SHEETS	SHEET NO.
573	116R-4	DEKALB	416	312

STA.	TO STA.
735	740

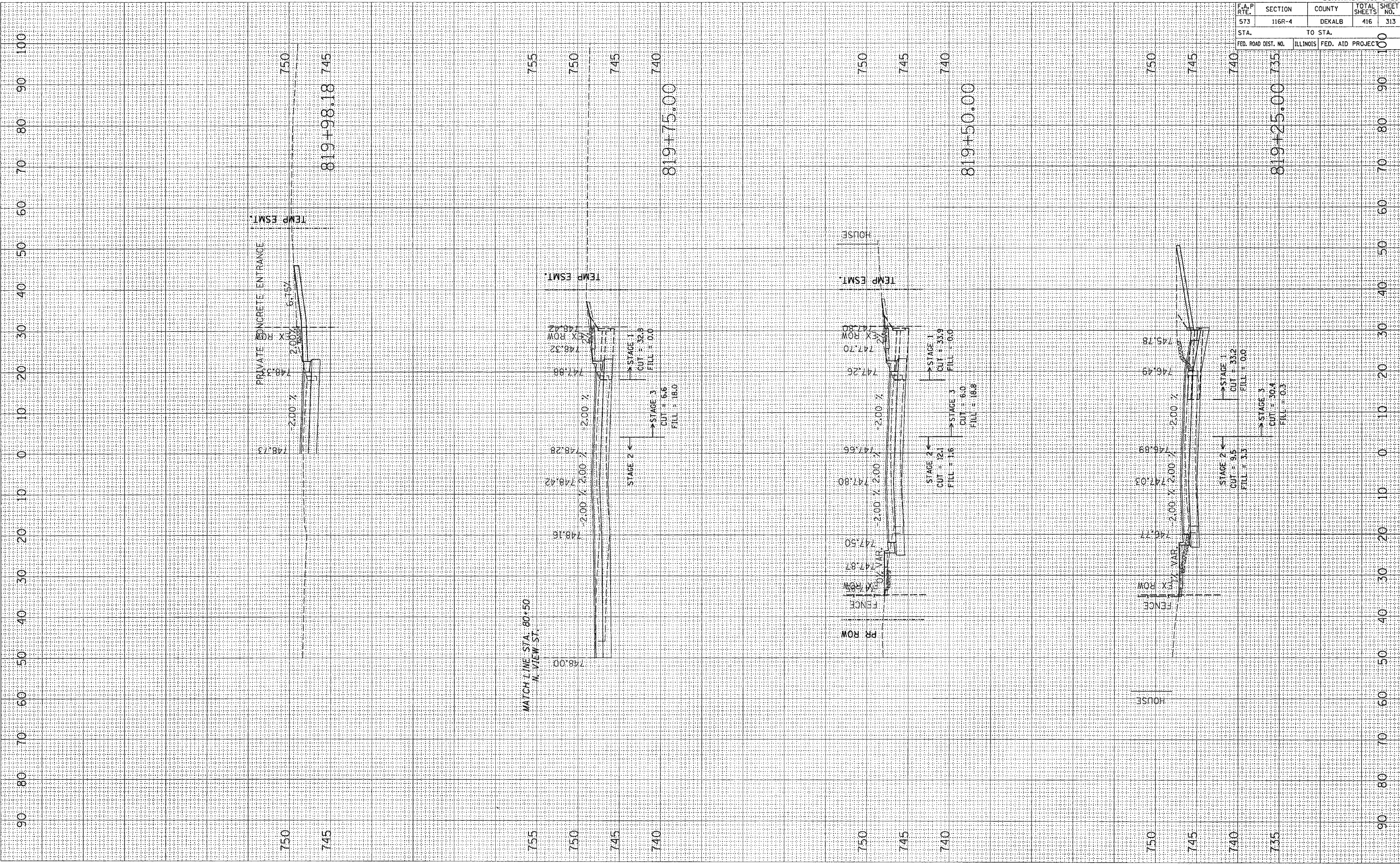
FED. ROAD DIST. NO.	ILLINOIS	FED. AID PROJEC

PLOT DATE = Fri, Sep 02 07:53:28 2005
 FILE NAME = c:\projects\p207708_d07708.mxd
 PLOT SCALE = 1/8" = 1' IN.
 USER NAME = jordanhd

ORIGINAL SURVEY
 SURVEY BOOK NO. _____
 TEMPLATE AREAS CHECKED _____

FINAL SURVEY
 SURVEY BOOK NO. _____
 TEMPLATE AREAS CHECKED _____

BY _____
 DATE _____

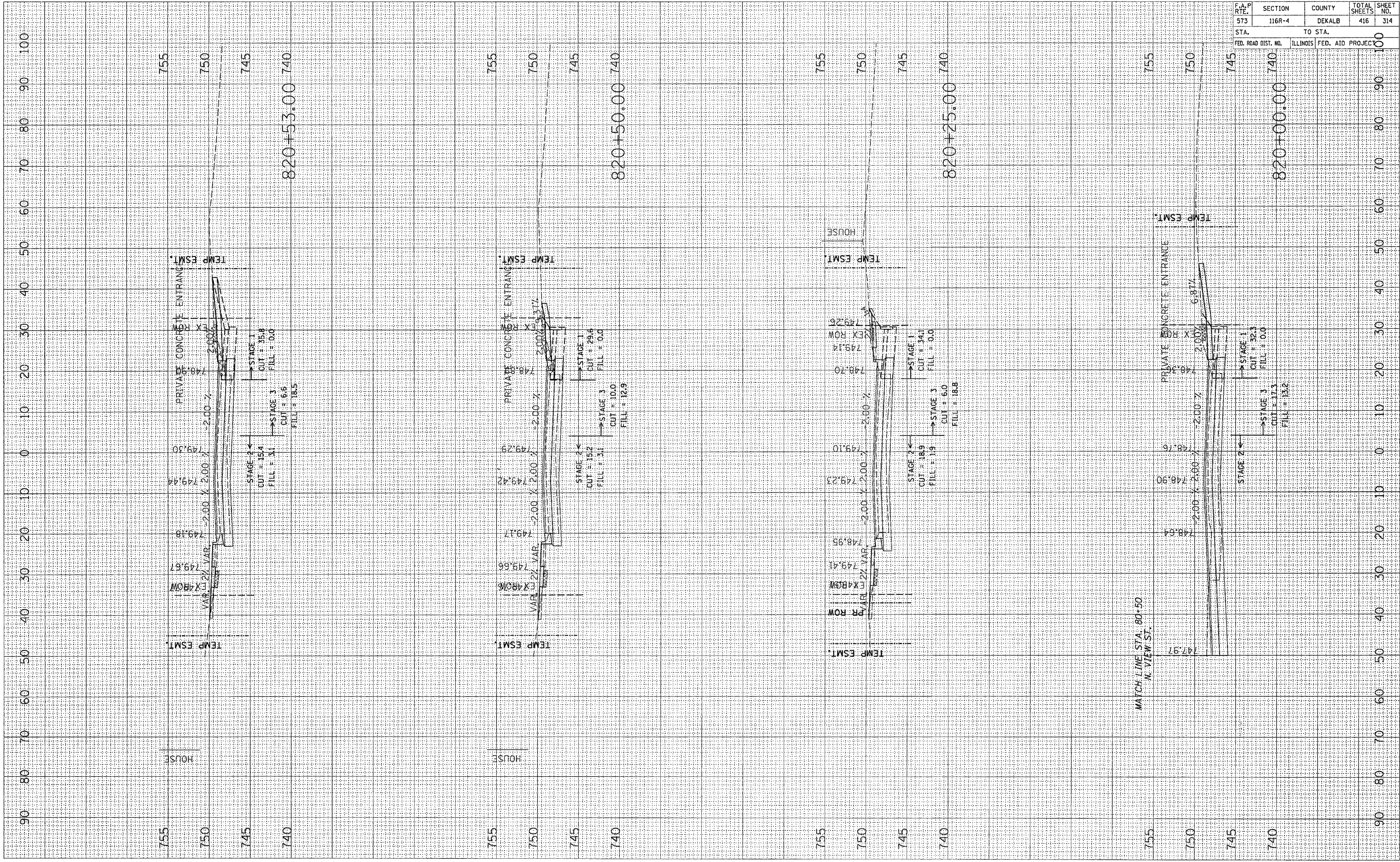


CONTRACT NO. 64517				
F.A.P. RTE.	SECTION	COUNTY	TOTAL SHEETS	SHEET NO.
573	116R-4	DEKALB	416	313
STA.		TO STA.		
FED. ROAD DIST. NO.		ILLINOIS	FED. AID PROJECT	100

PLOT DATE = Fri, Sep 02 07:55:28 2005
 PLOT SCALE = 1/8"=1'-0"
 USER NAME = jor-danhd

ORIGINAL SURVEYED SURVEY PLOTTED
 SURVEY PLOTTED TEMPLATE
 NO. AREAS CHECKED

BY DATE
 SURVEYED SURVEY PLOTTED
 SURVEY PLOTTED TEMPLATE
 NO. AREAS CHECKED

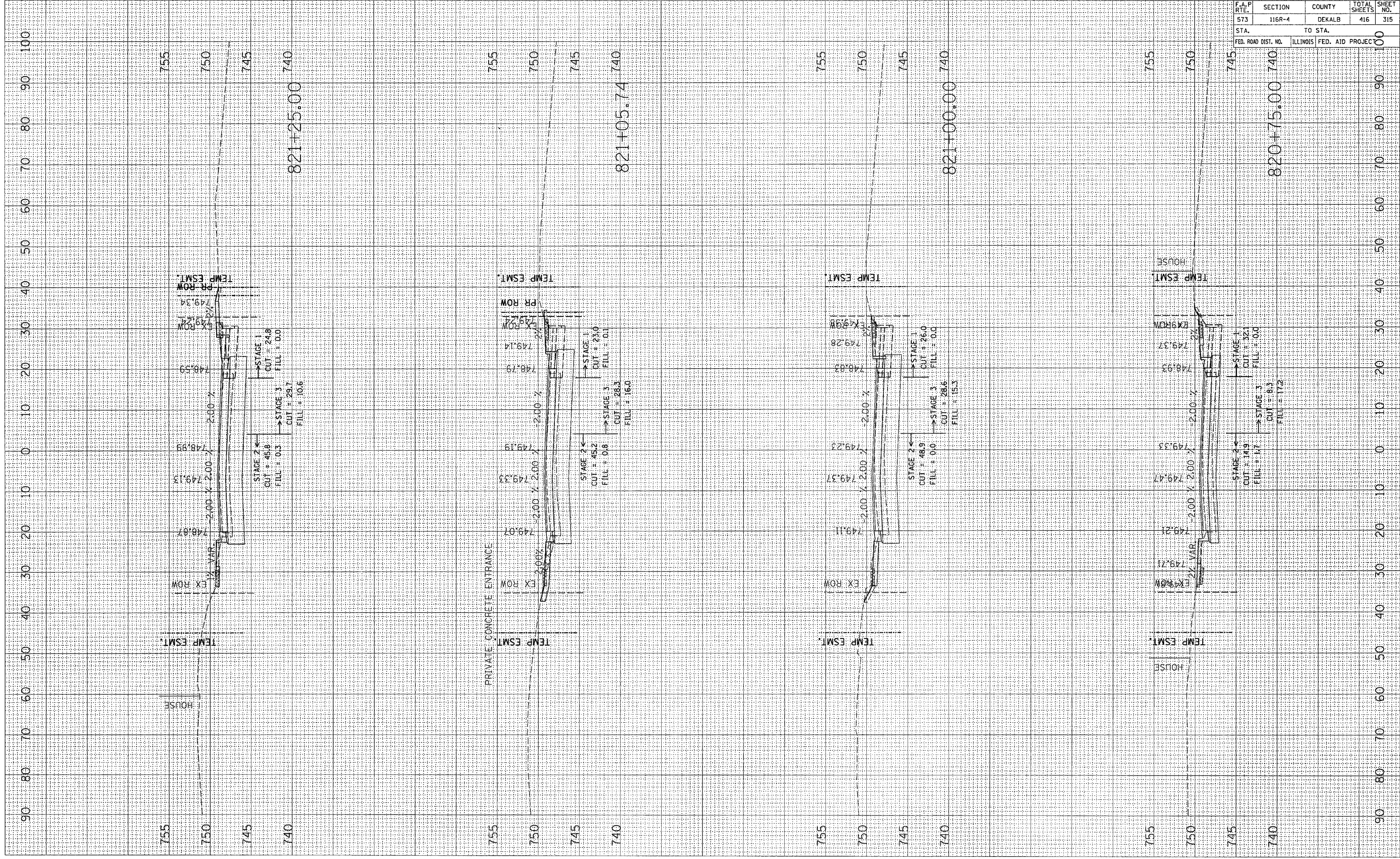


CONTRACT NO. 64517				
F.A.P. RTE.	SECTION	COUNTY	TOTAL SHEETS	SHEET NO.
573	116R-4	DEKALB	416	314
STA.		TO STA.		
FED. ROAD DIST. NO.		ILLINOIS FED. AID PROJECT		

PLOT DATE = Fri, Sep 02 07:53:21 2005
 FILE NAME = c:\projects\p201700\p201700.dwg
 PLOT SCALE = 0.0000 / IN.
 USER NAME = jrdandhd

ORIGINAL SURVEY
 SURVEYED BY: _____
 SURVEY DATE: _____
 TEMPLATE NO.: _____
 AREAS CHECKED: _____

FINAL SURVEY
 SURVEYED BY: _____
 SURVEY DATE: _____
 TEMPLATE NO.: _____
 AREAS CHECKED: _____



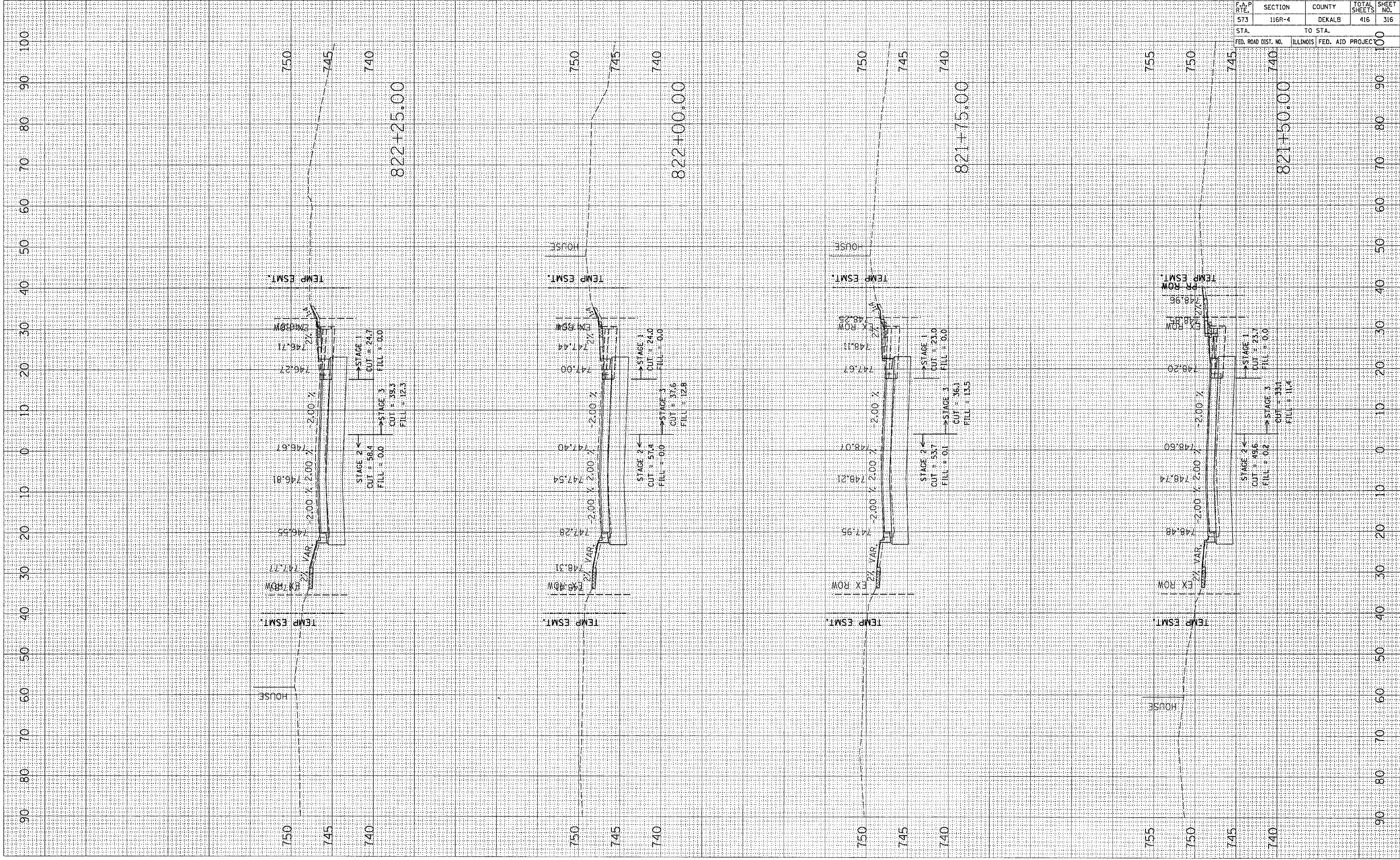
CONTRACT NO. 64517				
F.A.P. RTE.	SECTION	COUNTY	TOTAL SHEETS	SHEET NO.
573	116R-4	DEKALB	416	315
STA.		TO STA.		
FED. ROAD DIST. NO.		ILLINOIS	FED. AID PROJEC	

PLOT DATE : F:\1_Sys_R2_02\5201_2005
 FILE NAME : 01\proje\cvs\p2001\2001\081708.msh\15070101
 PLOT SCALE : 1/8"=1'-0"
 USER NAME : jordanhd

ORIGINAL SURVEY
 SURVEY BOOK TEMPLATE
 AREAS CHECKED

FINAL SURVEY
 SURVEY BOOK TEMPLATE
 AREAS CHECKED

BY: _____ DATE: _____
 SURVEYED: _____
 NOTE BOOK: _____
 AREAS CHECKED: _____

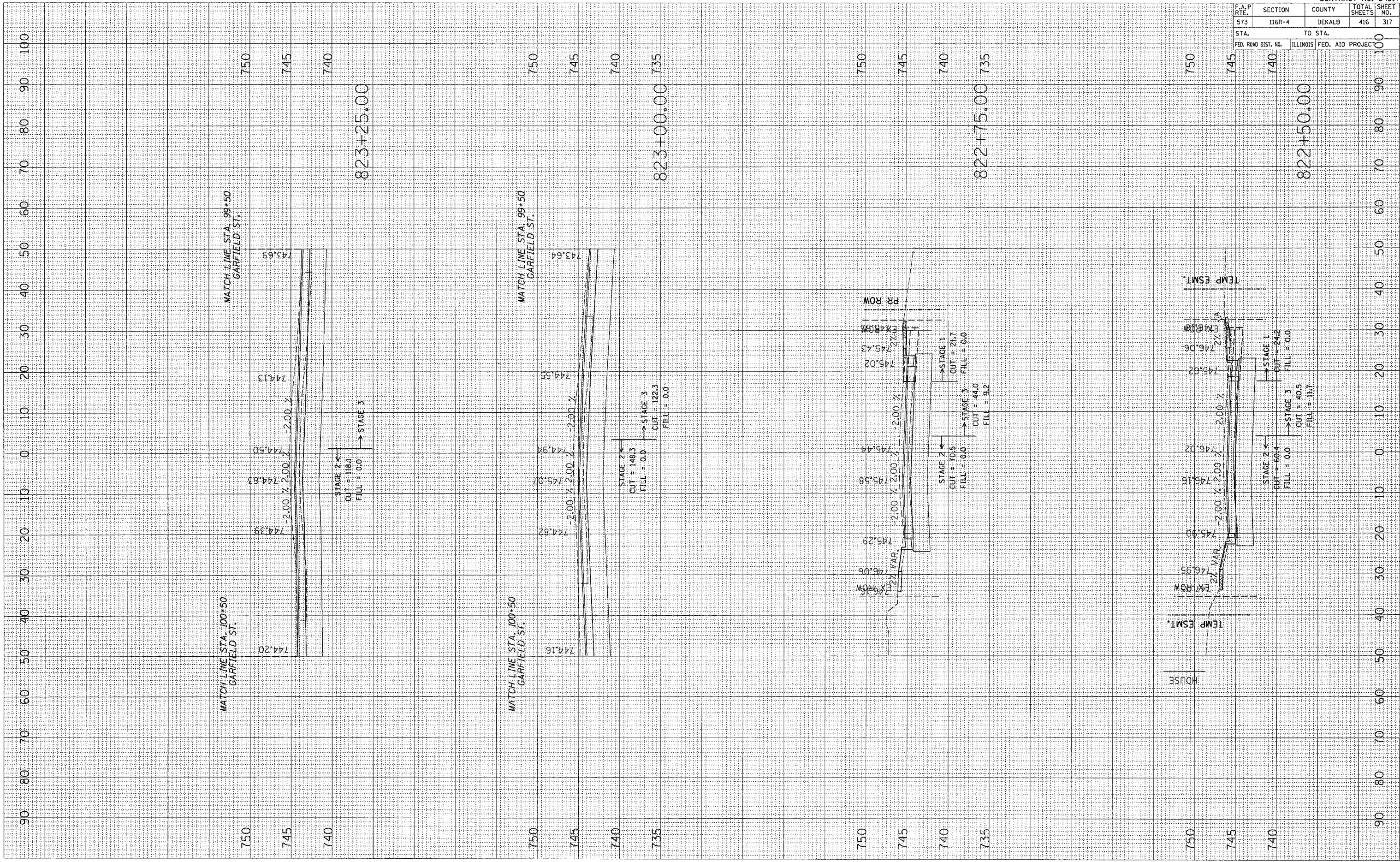


F.A.P. RTE.	SECTION	COUNTY	TOTAL SHEETS	SHEET NO.
573	116R-4	DEKALB	416	316
STA.		TO STA.		
FED. ROAD DIST. NO.		ILLINOIS FED. AID PROJECT		

PLOT DATE = Fri Sep 02 07:55:22 2005
 PLOT SCALE = 1/8" = 100'
 USER NAME = jordanhd

ORIGINAL SURVEY	SURVEYED	BY	DATE
SUBJECT	PLOTTED		
NOTE BOOK	TEMPLATE		
NO.	AREAS CHECKED		

FINAL SURVEY	SURVEYED	BY	DATE
NOTE BOOK	PLOTTED		
NO.	AREAS CHECKED		

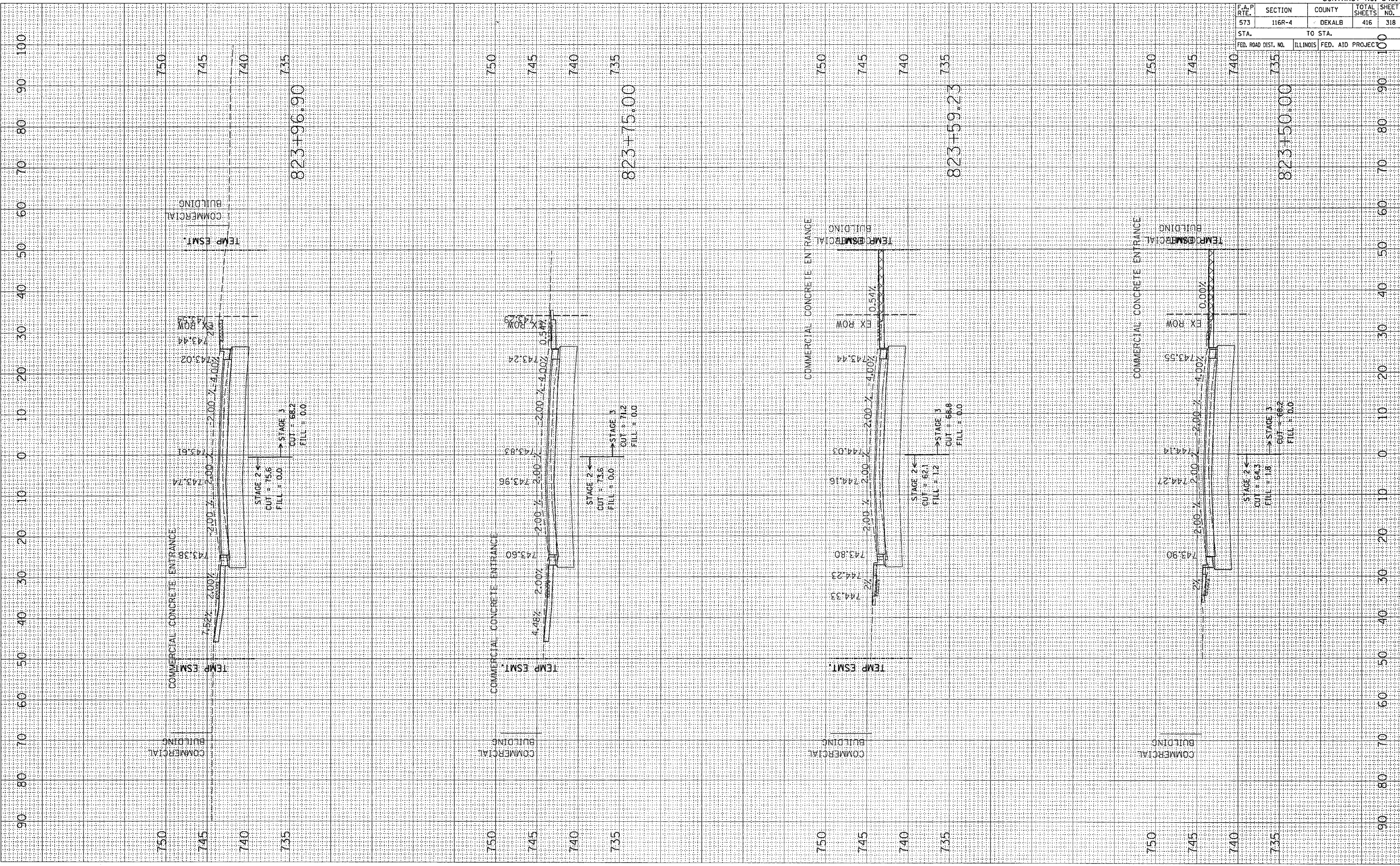


CONTRACT NO. 64517			
F.A.P. RTE.	SECTION	COUNTY	TOTAL SHEETS
573	116R-4	DEKALB	416
STA.		TO STA.	
FED. ROAD DIST. NO.		ILLINOIS FED. AID PROJECT	
		100	

PLOT DATE: Fri, Sep 02 07:53:22 2005
 FILE NAME: c:\projects\2007\200708\071700.mxd
 PLOT SCALE: 1/8"=1'-0"
 USER NAME: jrb

ORIGINAL SURVEY
 SURVEYED BY: _____
 SURVEY DATE: _____
 SURVEY NO.: _____
 TEMPLATE AREAS CHECKED

FINAL SURVEY
 SURVEYED BY: _____
 SURVEY DATE: _____
 SURVEY NO.: _____
 TEMPLATE AREAS CHECKED



F.A.P. RTE.	SECTION	COUNTY	TOTAL SHEETS	SHEET NO.
573	116R-4	DEKALB	416	318

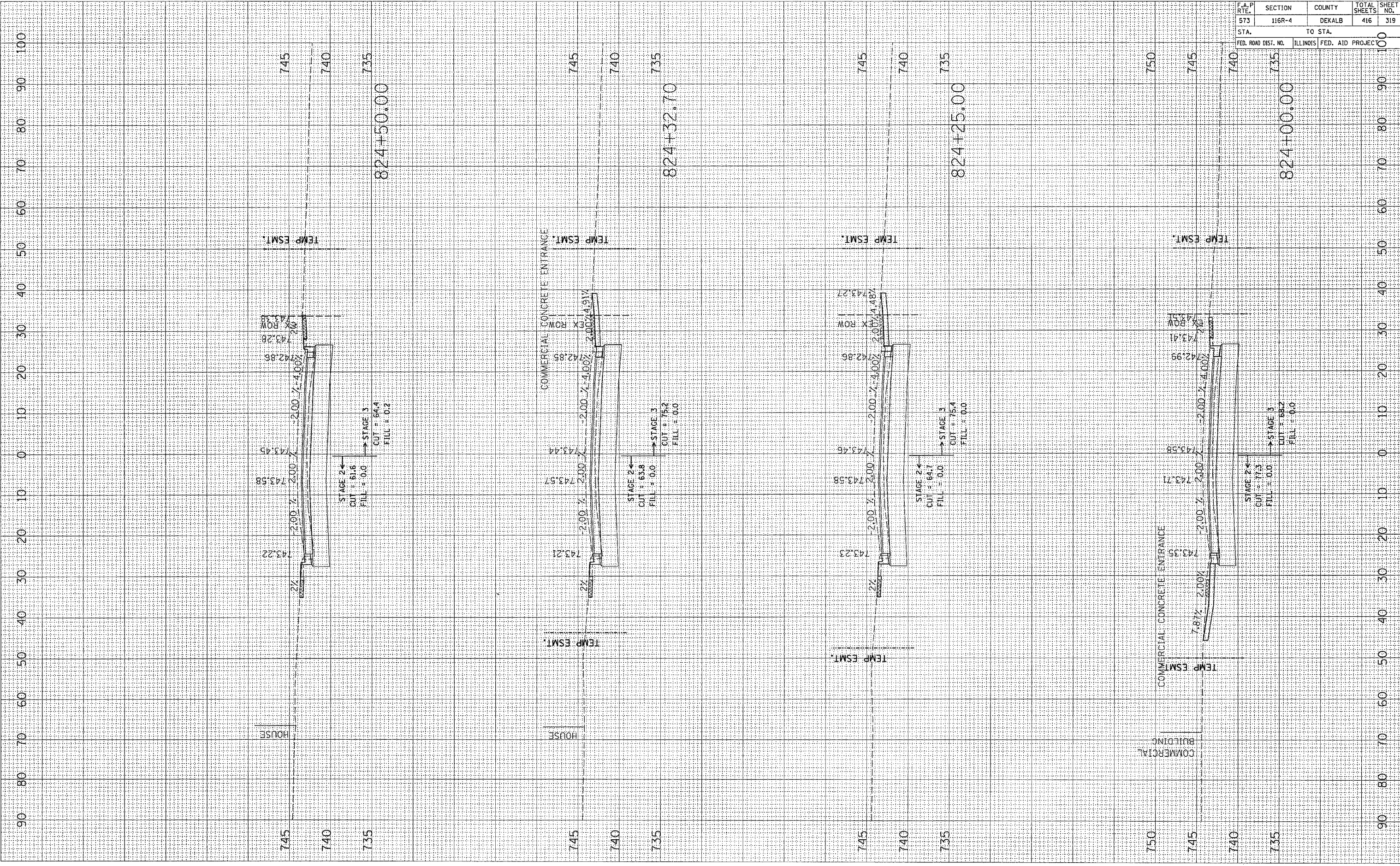
CONTRACT NO. 64517

STA.	TO STA.
823+96.90	823+50.00

PLOT DATE = Fri, Sep 02 07:53:23 2005
 FILE NAME = c:\projects\p201780\01780.mxd
 PLOT SCALE = 0.00000 / IN.
 USER NAME = jordanhd

ORIGINAL SURVEY BY DATE
 SURVEY NO. DATE
 SURVEY BOOK NO. DATE
 TEMPLATE NO. DATE
 AREAS CHECKED

FINAL SURVEY BY DATE
 SURVEY NO. DATE
 SURVEY BOOK NO. DATE
 TEMPLATE NO. DATE
 AREAS CHECKED



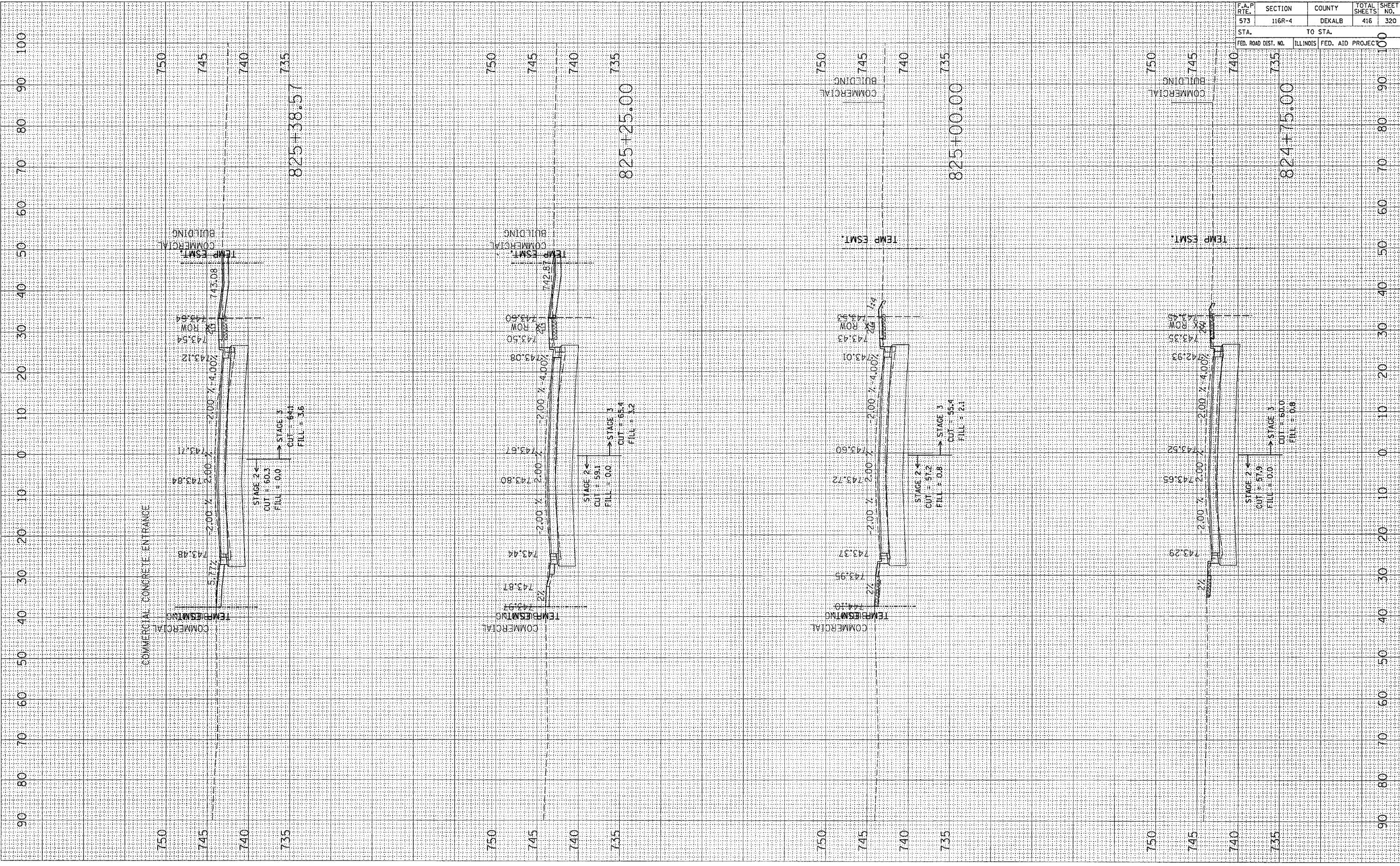
CONTRACT NO. 64517				
F.A.P. RTE.	SECTION	COUNTY	TOTAL SHEETS	SHEET NO.
573	116R-4	DEKALB	416	319
STA.		TO STA.		
FED. ROAD DIST. NO.		ILLINOIS	FED. AID PROJEC	

PLOT DATE = F:\1_Sys_02_07\5323_2005
 FILE NAME = c:\projects\207709\001709.mxd
 PLOT SCALE = 80.0000 / IN.
 USER NAME = jrd@nd

ORIGINAL SURVEY
 SURVEY BOOK NO.
 TEMPLATE AREAS CHECKED

FINAL SURVEY
 SURVEY BOOK NO.
 TEMPLATE AREAS CHECKED

DATE
 BY
 NO.



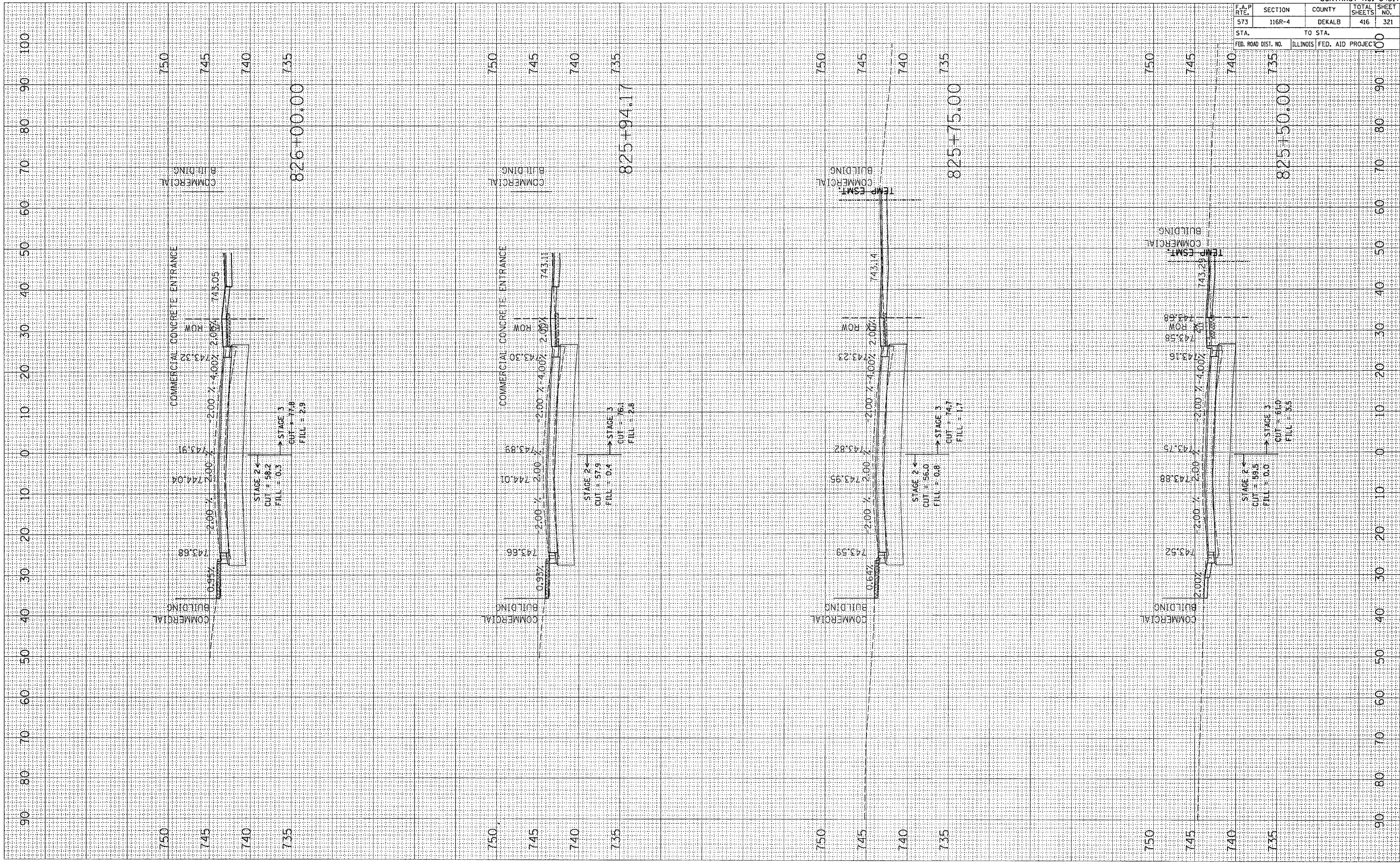
F.A.P. RTE.		SECTION	COUNTY	TOTAL SHEETS	SHEET NO.
573		116R-4	DEKALB	416	320
STA.		TO STA.			
FED. ROAD DIST. NO.		ILLINOIS	FED. AID PROJEC		

CONTRACT NO. 64517

PLOT DATE = Fri, Sep 02 07:55:24 2005
 PLOT SCALE = 10.0000' / IN
 USER NAME = jordanhdj

ORIGINAL SURVEY	DATE
SURVEY	
PLOTTED	
TEMPLATE	
NOTE BOOK	
AREAS CHECKED	

FINAL SURVEY	DATE
SURVEY	
PLOTTED	
TEMPLATE	
NOTE BOOK	
AREAS CHECKED	

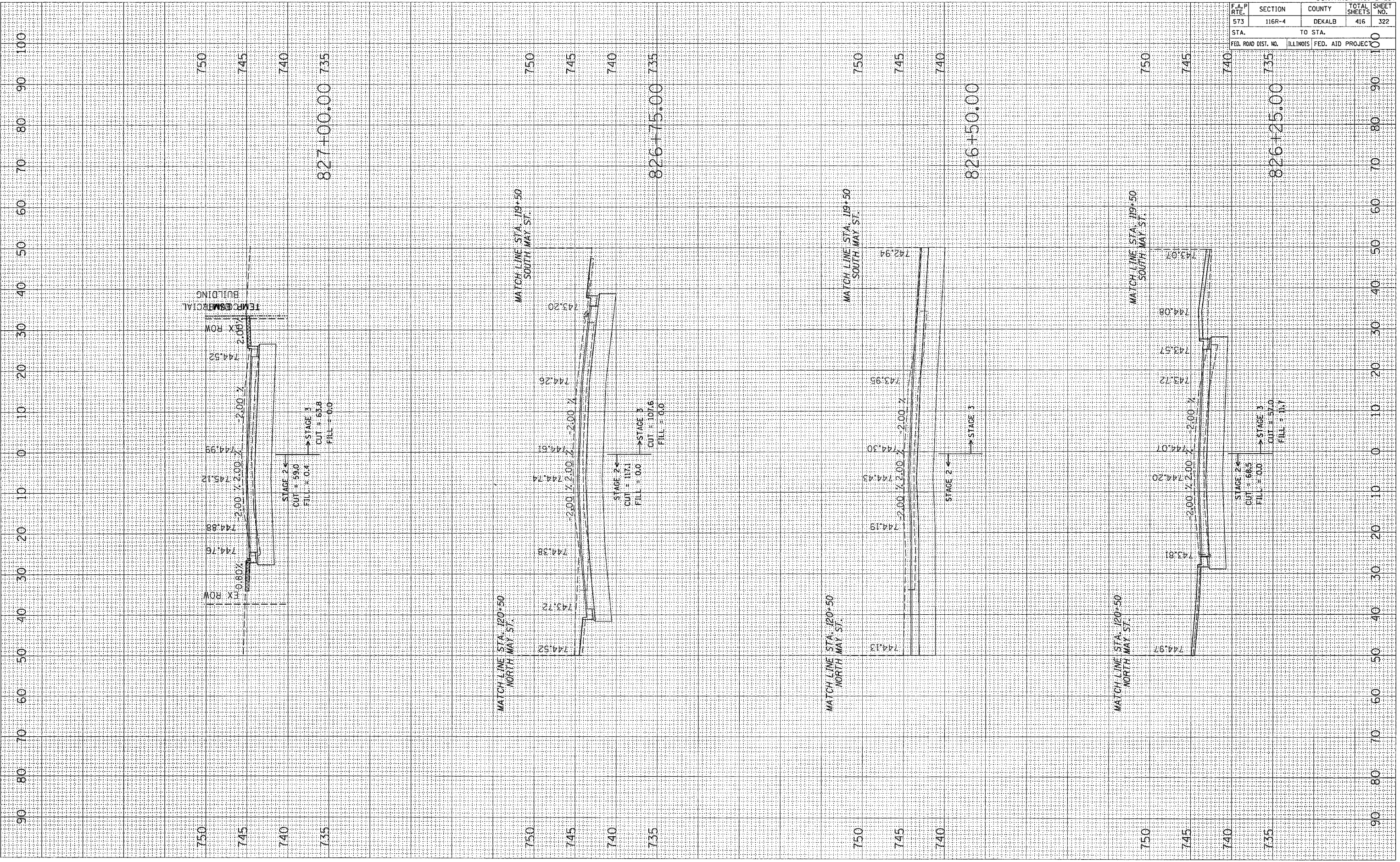


CONTRACT NO. 64517			
F.A.P. RTE.	SECTION	COUNTY	TOTAL SHEETS
573	116R-4	DEKALB	416
SHEET NO.		321	
STA.		TO STA.	
825+50.00		826+00.00	
FED. ROAD DIST. NO.	ILLINOIS	FED. AID PROJECT	

PLOT DATE = Fri Sep 02 07:53:25 2005
 FILE NAME = c:\pcc\pcc\ta\p207708\p207708-msh\p207708-msh.dwg
 PLOT SCALE = 1/8"=1'-0" / IN
 USER NAME = jordanhd

ORIGINAL SURVEY NO. _____
 SURVEYED BY _____
 SURVEY DATE _____
 NOTE BOOK NO. _____
 TEMPLATE AREAS CHECKED _____

FINAL SURVEY NO. _____
 SURVEYED BY _____
 SURVEY DATE _____
 NOTE BOOK NO. _____
 TEMPLATE AREAS CHECKED _____

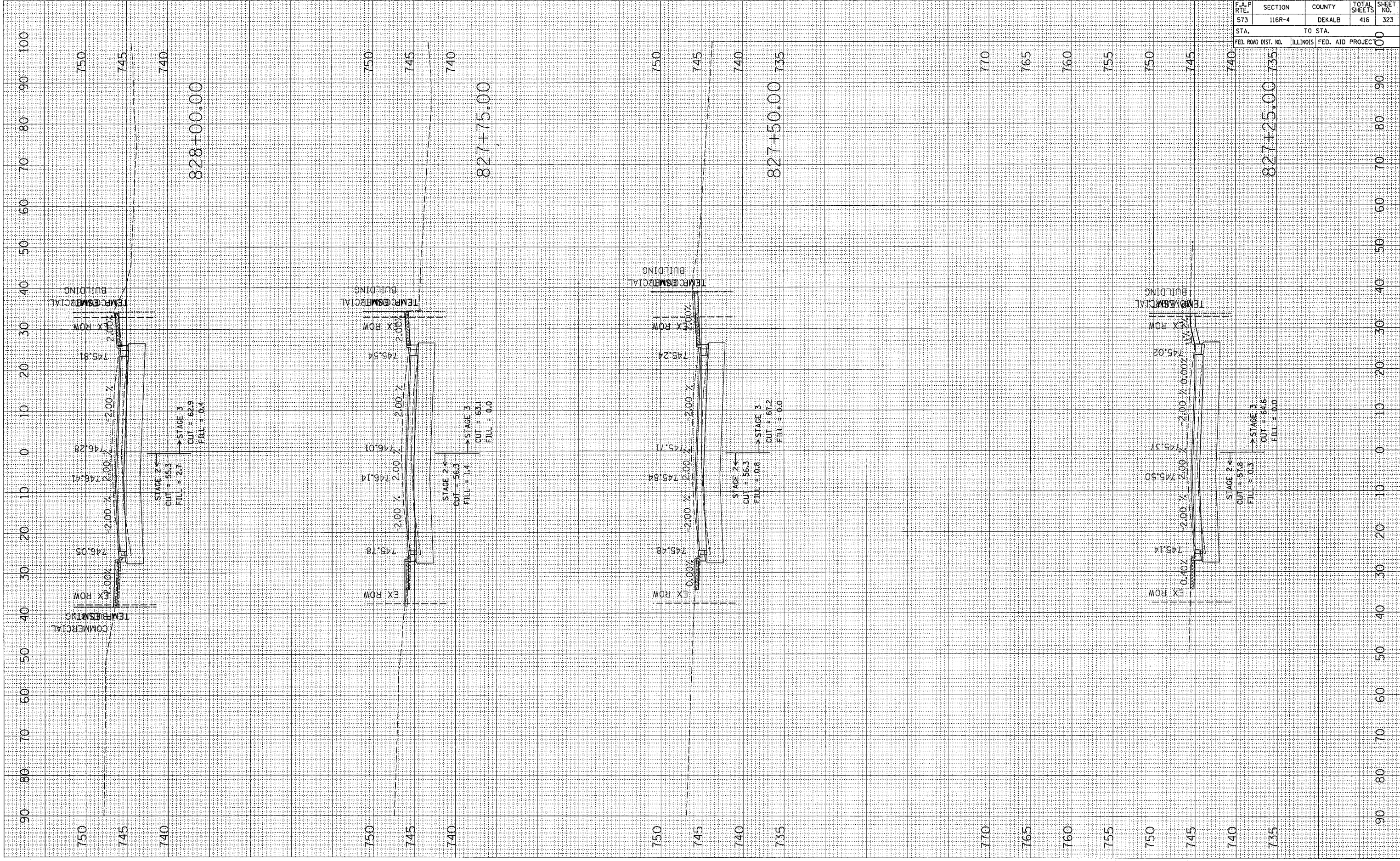


CONTRACT NO. 64517				
F.A.P. RTE.	SECTION	COUNTY	TOTAL SHEETS	SHEET NO.
573	116R-4	DEKALB	416	322
STA.		TO STA.		100
FED. ROAD DIST. NO.		ILLINOIS FED. AID PROJECT		100

PLOT DATE: F:\1_Sys_82_87\5325_2885
 FILE NAME: c:\projects\5325\2885\82700.dwg
 PLOT SCALE: 1/8"=1'-0"
 USER NAME: jrd

ORIGINAL SURVEY
 SURVEYED: _____
 TYPED: _____
 CHECKED: _____
 DATE: _____

FINAL SURVEY
 SURVEYED: _____
 TYPED: _____
 CHECKED: _____
 DATE: _____



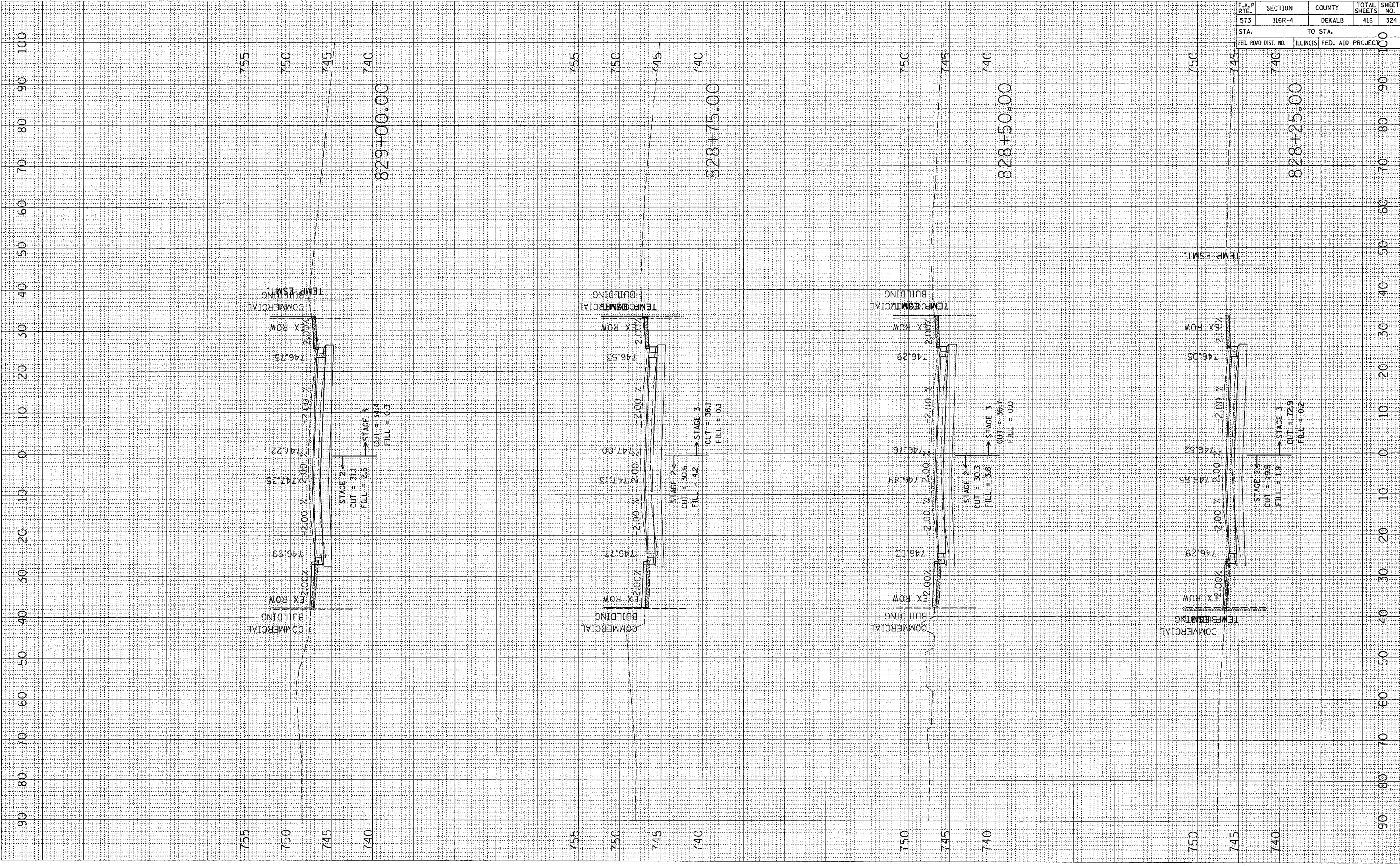
CONTRACT NO. 64517				
F.A.P. RTE.	SECTION	COUNTY	TOTAL SHEETS	SHEET NO.
573	116R-4	DEKALB	416	323
STA.		TO STA.		100
FED. ROAD DIST. NO.		ILLINOIS FED. AID PROJECT		100

F.A.P. RTE.	SECTION	COUNTY	TOTAL SHEETS	SHEET NO.
573	116R-4	DEKALB	416	324
STA.		TO STA.		100
FED. ROAD DIST. NO.		ILLINOIS	FED. AID PROJEC	

FINAL SURVEY	BY	DATE
SURVEYED		
NOTE BOOK		
AREAS CHECKED		
NO.		

ORIGINAL SURVEY	BY	DATE
SURVEYED		
NOTE BOOK		
AREAS CHECKED		
NO.		

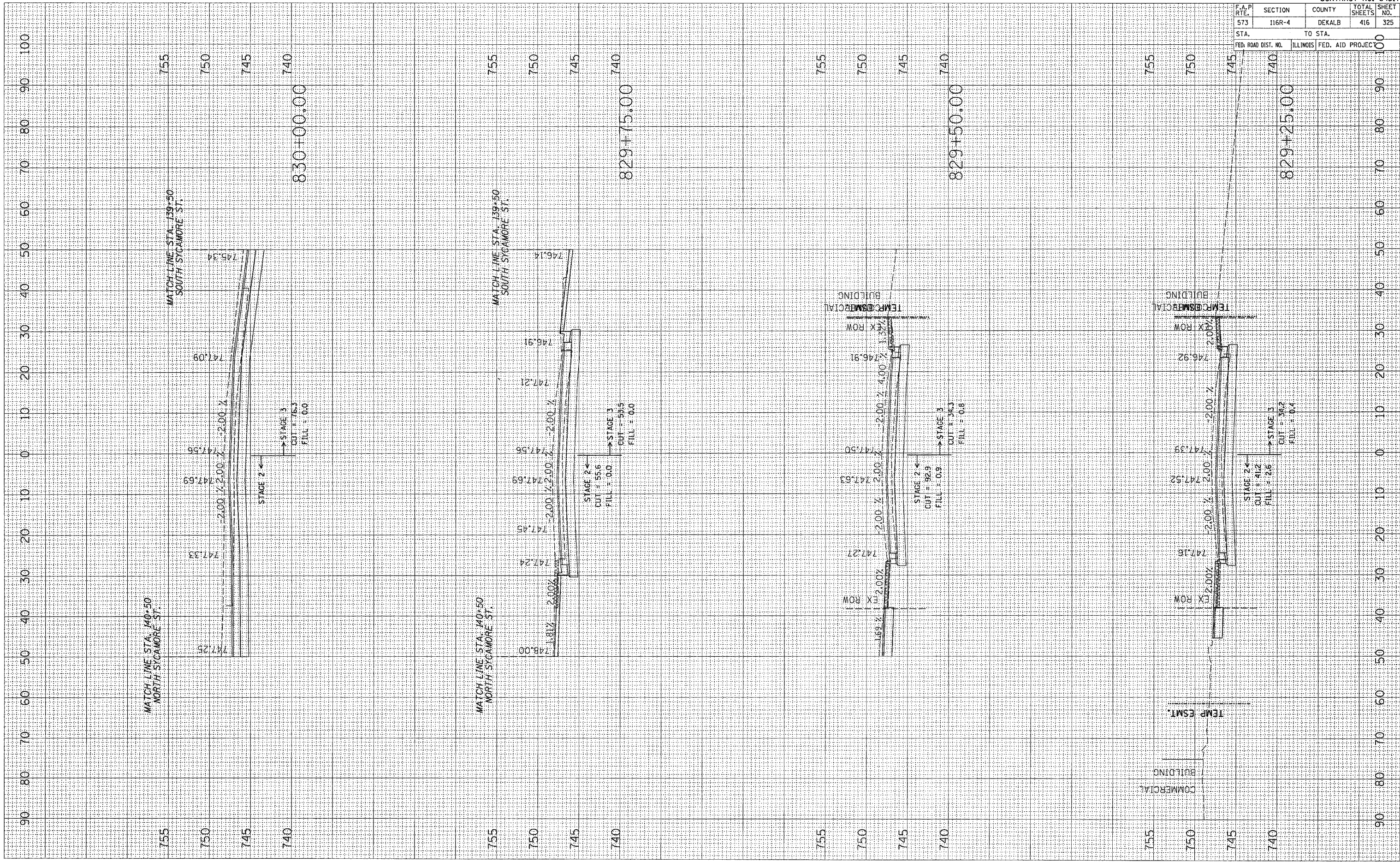
PLOT DATE = F:1, Sep 82 07:53:06 2085
 FILE NAME = c:\pvc\pers\207200\1811700.msh
 PLOT SCALE = 80.0000 / IN.
 USER NAME = jordanhd



PLOT DATE = Fri Sep 02 07:53:26 2005
 PLOT SCALE = 1/8"=1'-0"
 USER NAME = jordanb

ORIGINAL SURVEYED BY DATE
 SHEET PLOTTED
 TEMPLATE
 NOTE BOOK
 AREAS CHECKED

FINL SURVEYED BY DATE
 SHEET PLOTTED
 TEMPLATE
 NOTE BOOK
 AREAS CHECKED



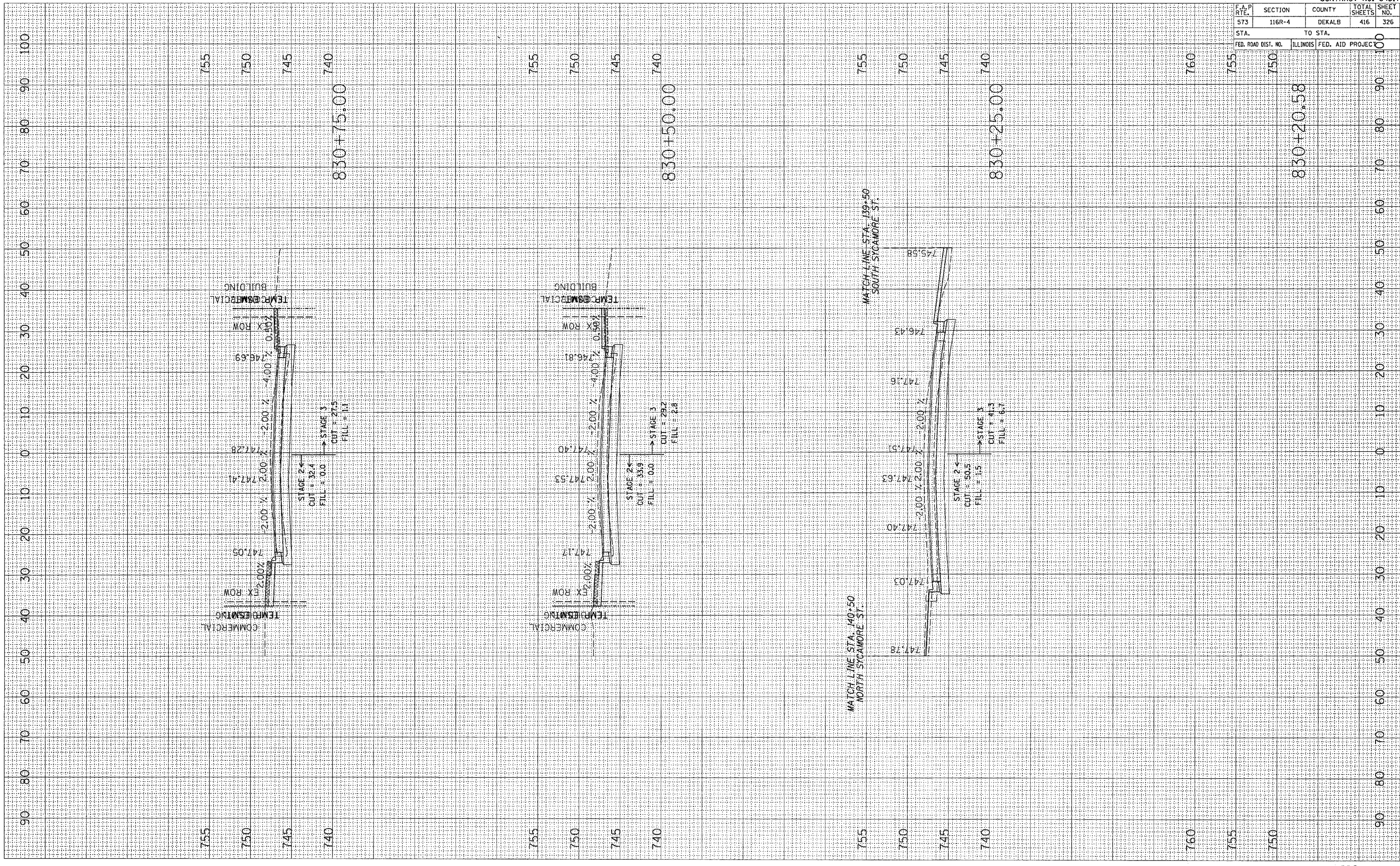
CONTRACT NO. 64517			
F.A.P. RTE.	SECTION	COUNTY	TOTAL SHEETS
573	116R-4	DEKALB	416
SHEET NO.		325	
STA.		TO STA.	
FED. ROAD DIST. NO.		ILLINOIS FED. AID PROJECT	

PLOT DATE = Fri Sep 02 07:53:27 2005
 PLOT SCALE = 1/8"=1'-0"
 USER NAME = jordanhd

ORIGINAL SURVEYED PLOTTED
 SURVEY PLOTTED
 TEMPLATE
 NO. AREAS CHECKED

FINAL SURVEYED PLOTTED
 SURVEY PLOTTED
 TEMPLATE
 NO. AREAS CHECKED

BY: _____ DATE: _____

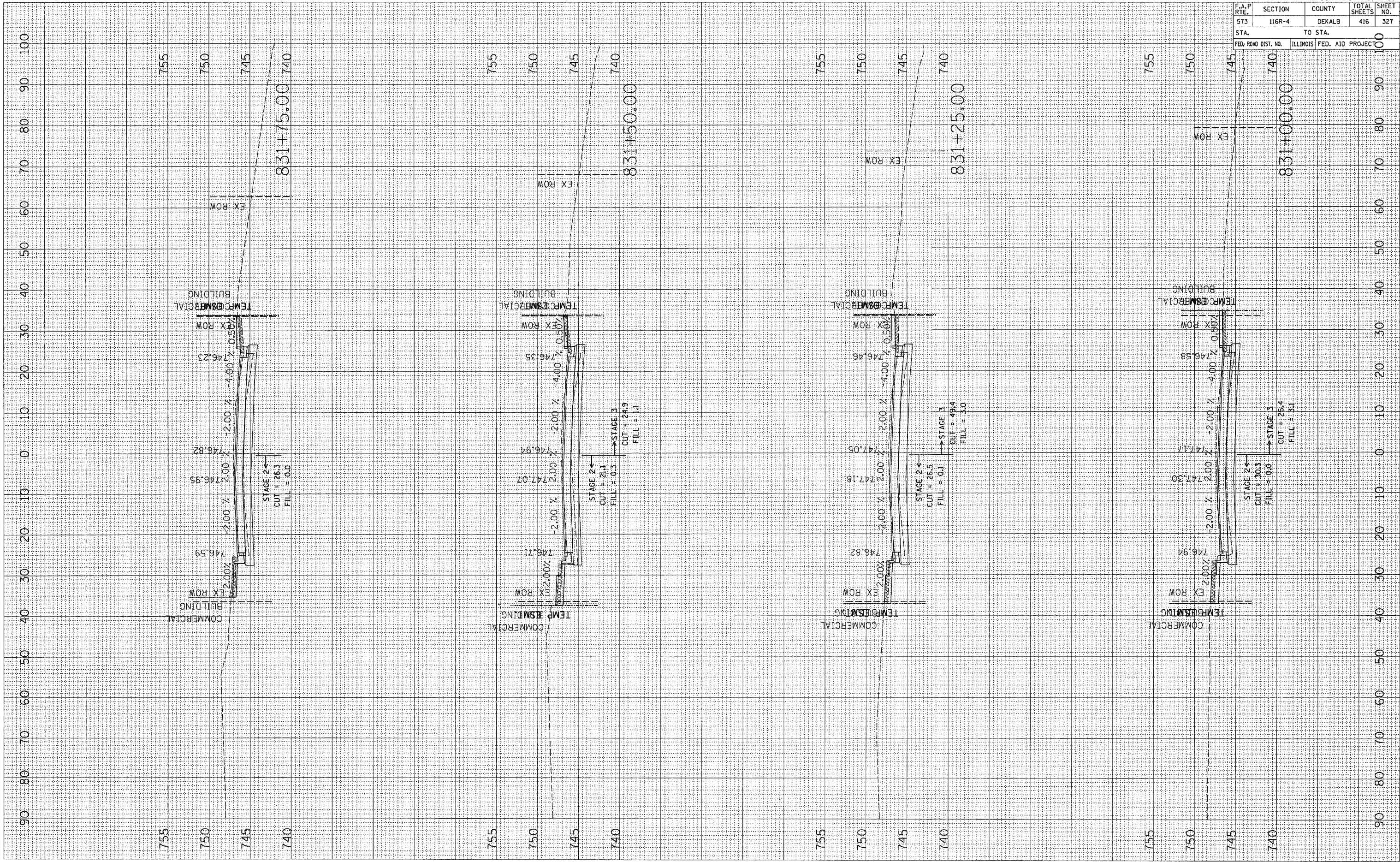


CONTRACT NO. 64517			
F.A.P. RTE.	SECTION	COUNTY	TOTAL SHEETS
573	116R-4	DEKALB	416
STA. TO STA.		SHEET NO.	
830+20.58		326	
FED. ROAD DIST. NO.	ILLINOIS	FED. AID PROJECT	
			100

PLOT DATE = Fri, Sep 02 07:55:27, 2005
 PLOT SCALE = 1/8" = 10'-00" / 1" / IN
 USER NAME = jordanhd

ORIGINAL SURVEYED	BY	DATE
SHEET PLOTTED		
TEMPLATE		
NOTE BOOK		
AREAS CHECKED		
NO.		

FINAL SURVEYED	BY	DATE
SHEET PLOTTED		
TEMPLATE		
NOTE BOOK		
AREAS CHECKED		
NO.		

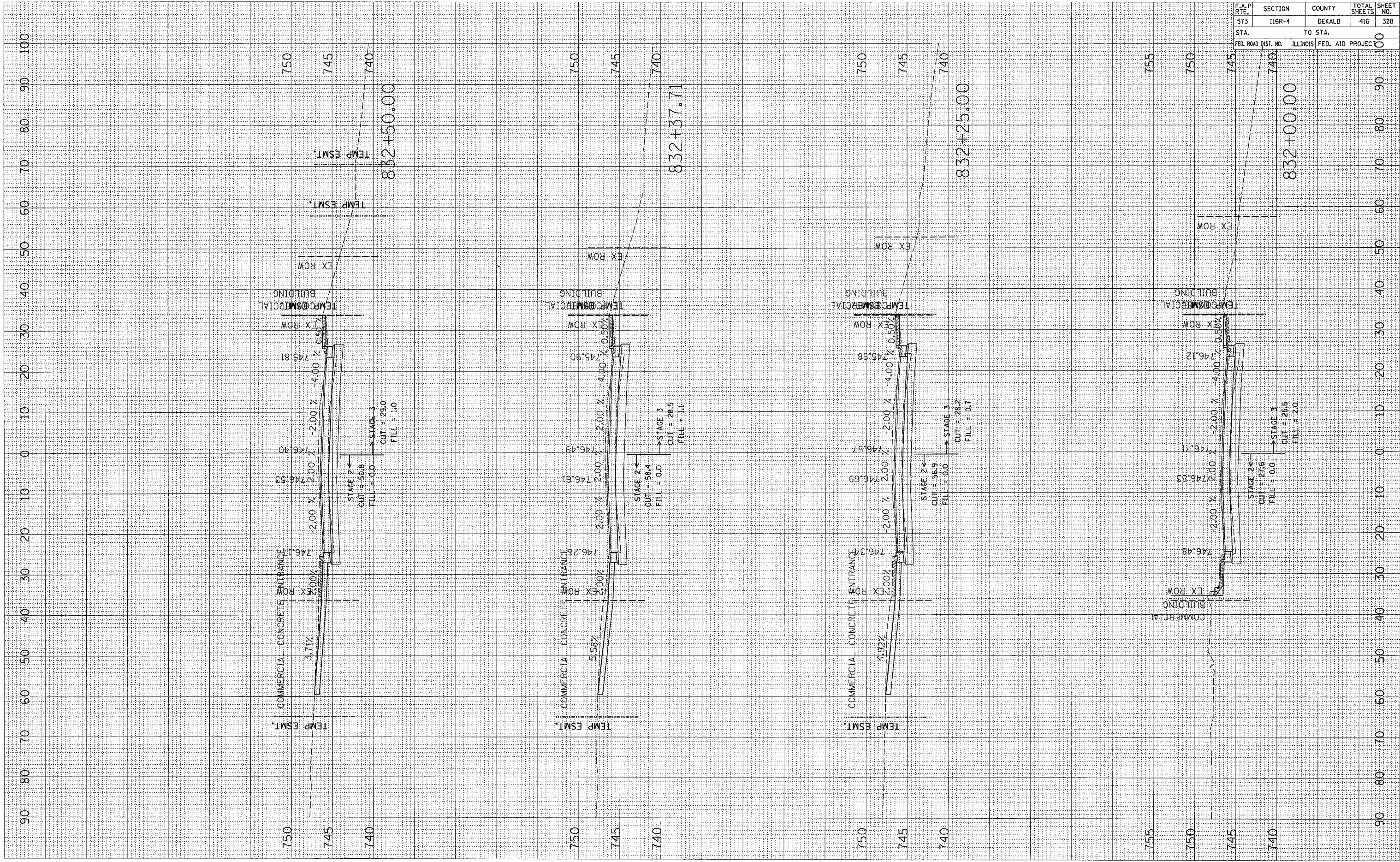


CONTRACT NO. 64517				
F.A.P. RTE.	SECTION	COUNTY	TOTAL SHEETS	SHEET NO.
573	116R-4	DEKALB	416	327
STA.		TO STA.		
FED. ROAD DIST. NO.		ILLINOIS FED. AID PROJECT		

PLOT DATE = Fri Sep 02 07:55:28 2005
 PLOT SCALE = 1/8"=1'-0"
 USER NAME = jpc-dshd

ORIGINAL SURVEYED	BY	DATE
SHEET PLOTTED		
NOTE BOOK		
NO.		

FINAL SURVEYED	BY	DATE
SHEET PLOTTED		
NOTE BOOK		
NO.		

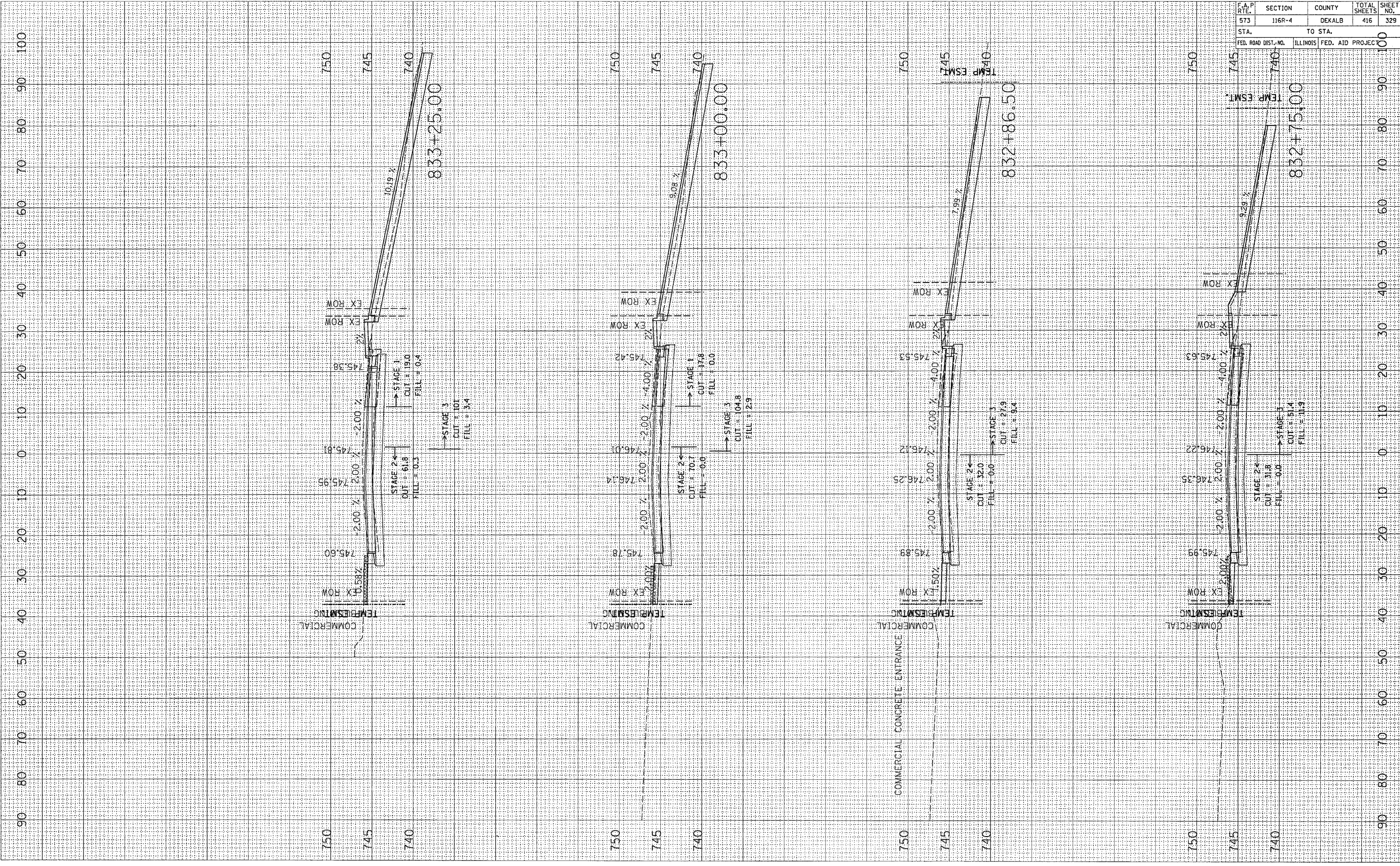


CONTRACT NO. 64517				
F.A.P. RTE.	SECTION	COUNTY	TOTAL SHEETS	SHEET NO.
573	116R-4	DEKALB	416	328
STA.	TO STA.			
FED. ROAD DIST. NO.	ILLINOIS	FED. AID PROJECT	100	

PLOT DATE = F:\1_Sup 82 8745328 2885
 FILE NAME = c:\p0\proj\as\p081708\c01708\math\c01708.dwg
 PLOT SCALE = 1/8" = 1' / IN.
 USER NAME = jr-dshd

ORIGINAL SURVEYED SURVEY TEMPLATE AREAS CHECKED
 SURVEYED SURVEY TEMPLATE AREAS CHECKED
 SURVEYED SURVEY TEMPLATE AREAS CHECKED
 SURVEYED SURVEY TEMPLATE AREAS CHECKED

FINISH SURVEYED SURVEY TEMPLATE AREAS CHECKED
 SURVEYED SURVEY TEMPLATE AREAS CHECKED
 SURVEYED SURVEY TEMPLATE AREAS CHECKED
 SURVEYED SURVEY TEMPLATE AREAS CHECKED

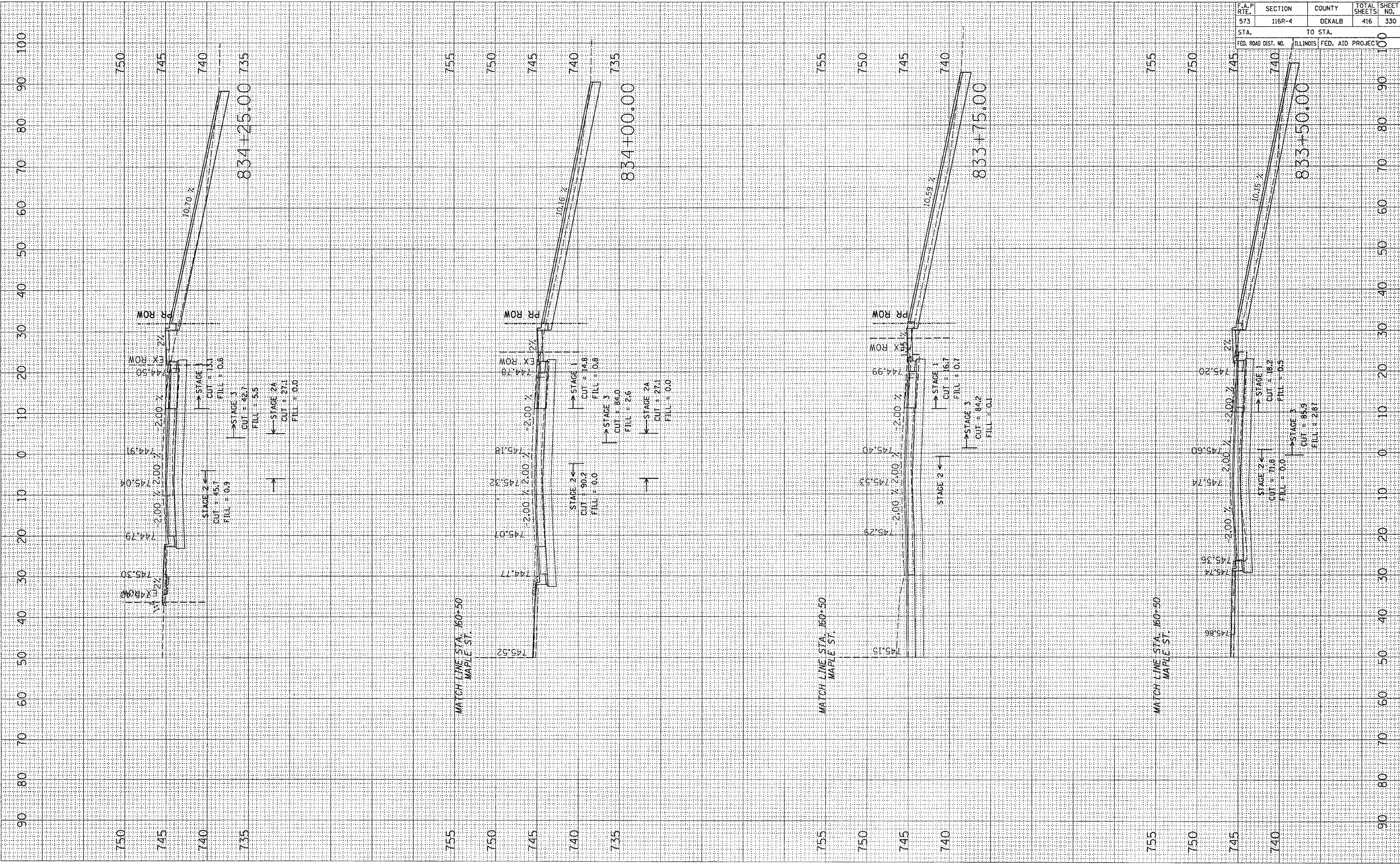


CONTRACT NO. 64517				
F.A.P. RTE.	SECTION	COUNTY	TOTAL SHEETS	SHEET NO.
573	116R-4	DEKALB	416	329
STA.		TO STA.		100
FED. ROAD DIST. NO.		ILLINOIS	FED. AID PROJEC	

PLOT DATE = Fri, Sep 02 07:53:29 2005
 FILE NAME = c:\projects\2007\09\1601700\maple\1601700.dwg
 PLOT SCALE = 1/8" = 1' IN.
 USER NAME = jordanhd

ORIGINAL SURVEY BY DATE
 SURVEY NO. _____
 SURVEY DATE _____
 SURVEY BOOK NO. _____
 TEMPLATE AREAS CHECKED

FINAL SURVEY BY DATE
 SURVEY NO. _____
 SURVEY DATE _____
 SURVEY BOOK NO. _____
 TEMPLATE AREAS CHECKED

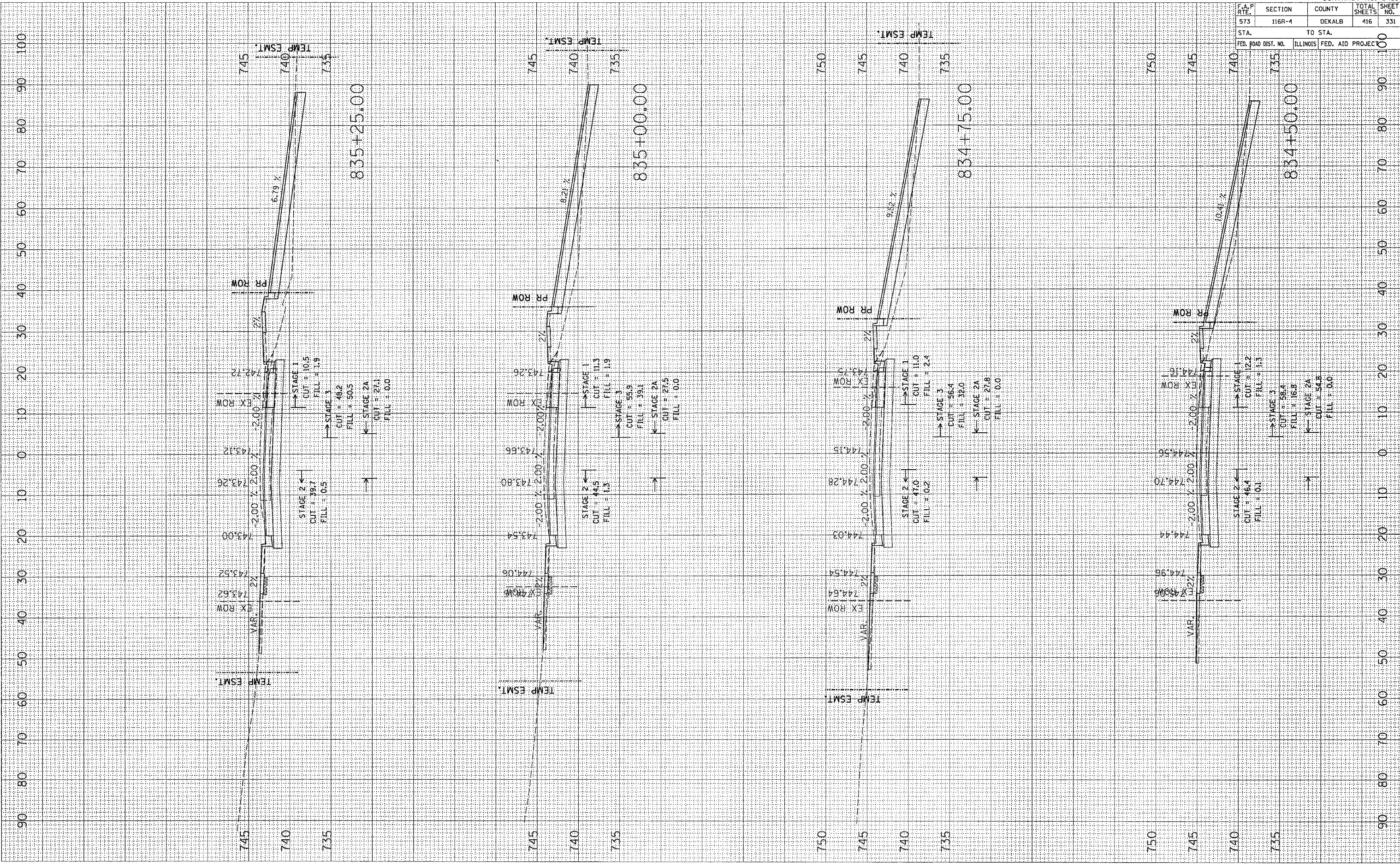


CONTRACT NO. 64517			
F.A.P. RTE.	SECTION	COUNTY	TOTAL SHEETS
573	116R-4	DEKALB	416
SHEET NO.		330	
STA.		TO STA.	
FED. ROAD DIST. NO.		ILLINOIS FED. AID PROJEC	

PLOT DATE = Fri, Sep 02 07:53:29 2005
 FILE NAME = c:\projects\p207280\p207280.dwg
 PLOT SCALE = 1/8"=1'-0"
 USER NAME = jordanhd

ORIGINAL SURVEY
 SURVEYED BY: _____
 DATE: _____
 SURVEYED BY: _____
 DATE: _____
 NOTE BOOK NO.: _____
 TEMPLATE AREAS CHECKED

FINAL SURVEY
 SURVEYED BY: _____
 DATE: _____
 SURVEYED BY: _____
 DATE: _____
 NOTE BOOK NO.: _____
 TEMPLATE AREAS CHECKED



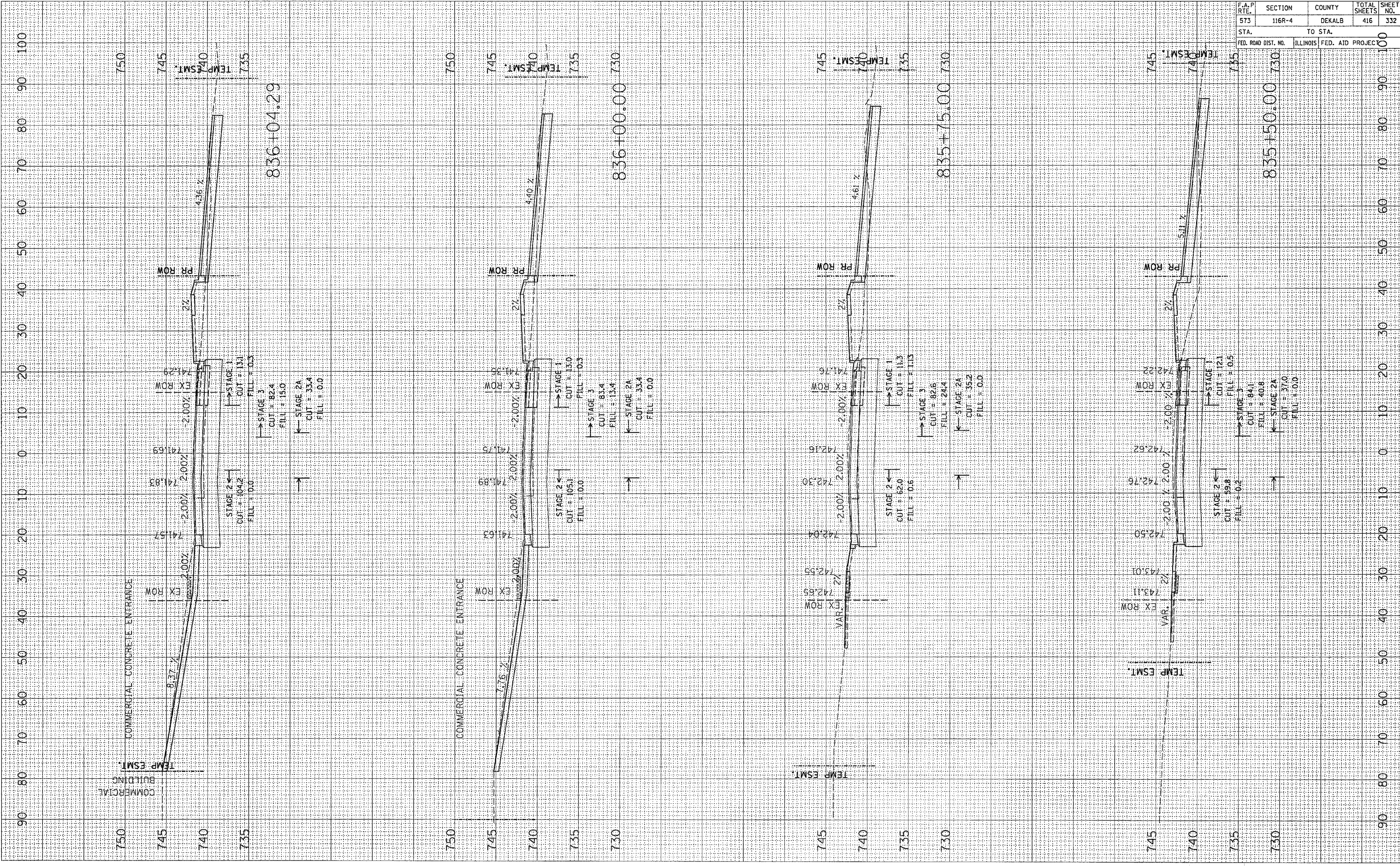
F.A.P. SECTION COUNTY TOTAL SHEETS SHEET NO.	
573	116R-4 DEKALB 416 331
STA. TO STA. 100	
FED. ROAD DIST. NO. ILLINOIS FED. AID PROJECT	

F.A.P. RTE.	SECTION	COUNTY	TOTAL SHEETS	SHEET NO.
573	116R-4	DEKALB	416	332
STA.		TO STA.		100
FED. ROAD DIST. NO.		ILLINOIS	FED. AID PROJEC	

FINAL SURVEY	BY	DATE
NOTE BOOK		
AREAS CHECKED		
NO.		

ORIGINAL SURVEY	BY	DATE
FLIPPED		
AREAS CHECKED		
NO.		

PLOT DATE = Fri, Sep 02, 07:53:38, 2005
 FILE NAME = c:\pvc\proj\sta201700\dr01700\msh\c10701.dwg
 PLOT SCALE = 1/8"=1'-0"
 USER NAME = jordanhd

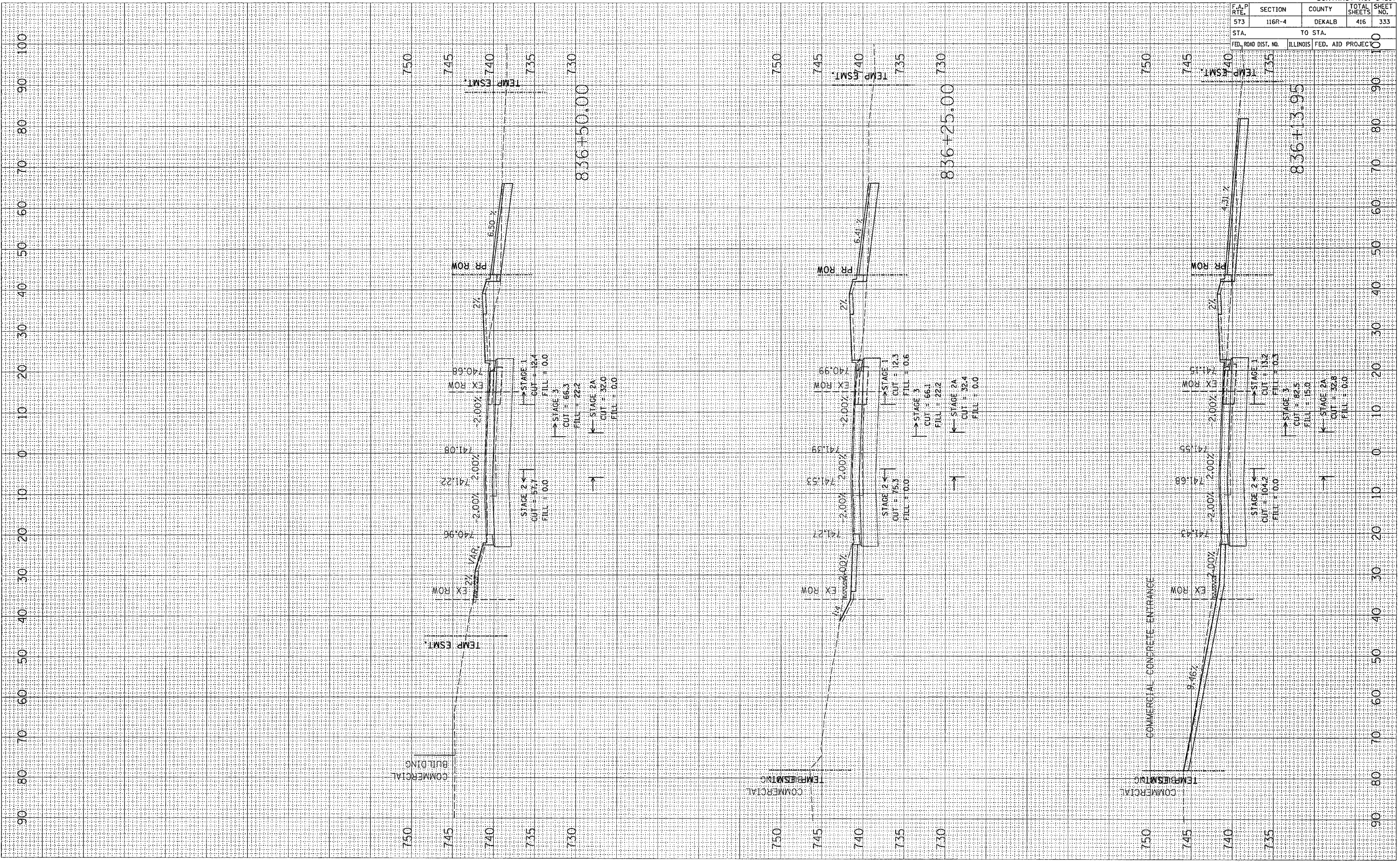


F.A.P. RTE.	SECTION	COUNTY	TOTAL SHEETS	SHEET NO.
573	116R-4	DEKALB	416	333
STA.		TO STA.		
FED. ROAD DIST. NO.		ILLINOIS	FED. AID PROJEC.	

DATE	BY

DATE	BY

PLOT DATE : F:_94_ 02 07\25338 2005
 FILE NAME : c:\pcc\pcc\25338\25338.dwg
 PLOT SCALE : 1/8"=1'-0"
 USER NAME : jordanhd

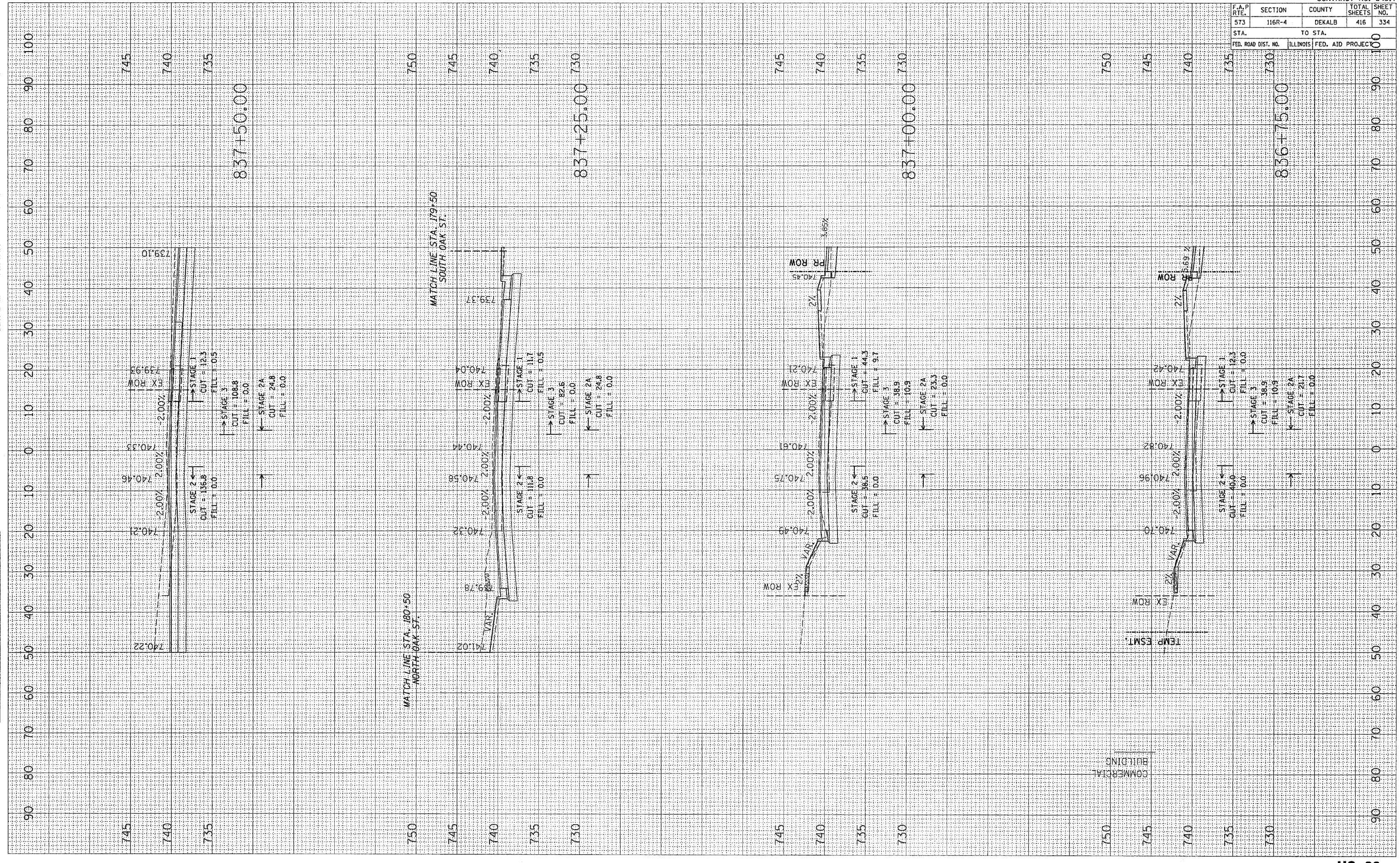


F.A.P. RTE.	SECTION	COUNTY	TOTAL SHEETS	SHEET NO.
573	116R-4	DEKALB	416	334
STA.		TO STA.		
FED. ROAD DIST. NO.		ILLINOIS	FED. AID PROJEC	100

FINAL SURVEY	DATE
NO. _____	_____
BY _____	_____
DATE _____	_____
NO. _____	_____
BY _____	_____
DATE _____	_____
NO. _____	_____
BY _____	_____
DATE _____	_____

ORIGINAL SURVEY	DATE
NO. _____	_____
BY _____	_____
DATE _____	_____
NO. _____	_____
BY _____	_____
DATE _____	_____
NO. _____	_____
BY _____	_____
DATE _____	_____

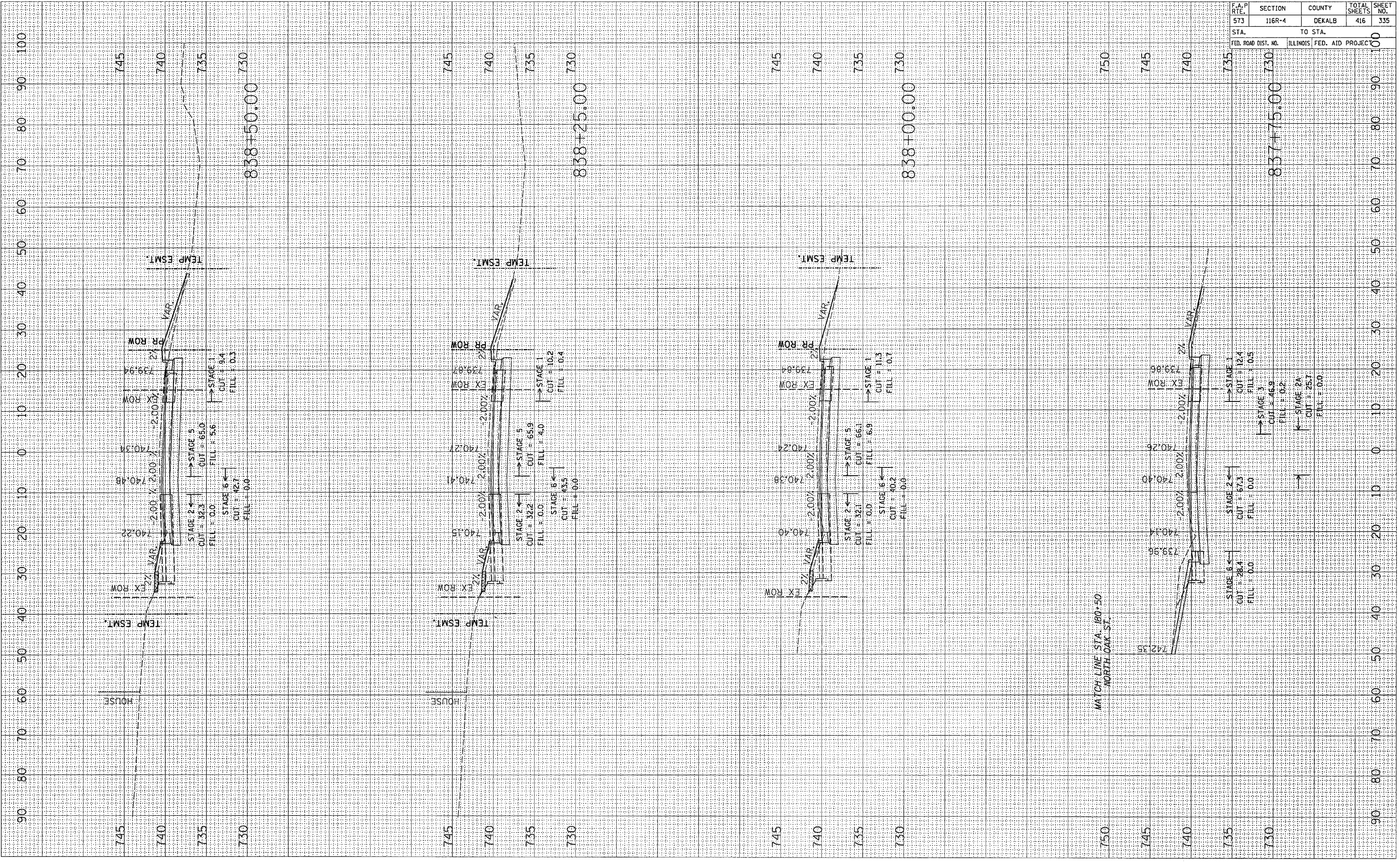
PLOT DATE: 11/15/2011 10:25
 FILE NAME: c:\projects\116r-4\116r-4.dwg
 PLOT SCALE: 1/8" = 1'-0"
 USER NAME: jrd@hd



PLOT DATE = Fri, Sep 02, 07:45:31, 2005
 FILE NAME = c:\p05\projects\2005\1168\1168.dwg
 PLOT SCALE = 1/8" = 1' / IN.
 USER NAME = jrd@pdh

ORIGINAL SURVEY
 SURVEYED BY: _____ DATE: _____
 SURVEYED BY: _____ DATE: _____
 NOTE BOOK NO.: _____
 TEMP. PLT. AREAS CHECKED: _____
 NO.: _____

FINAL SURVEY
 SURVEYED BY: _____ DATE: _____
 SURVEYED BY: _____ DATE: _____
 NOTE BOOK NO.: _____
 TEMP. PLT. AREAS CHECKED: _____
 NO.: _____



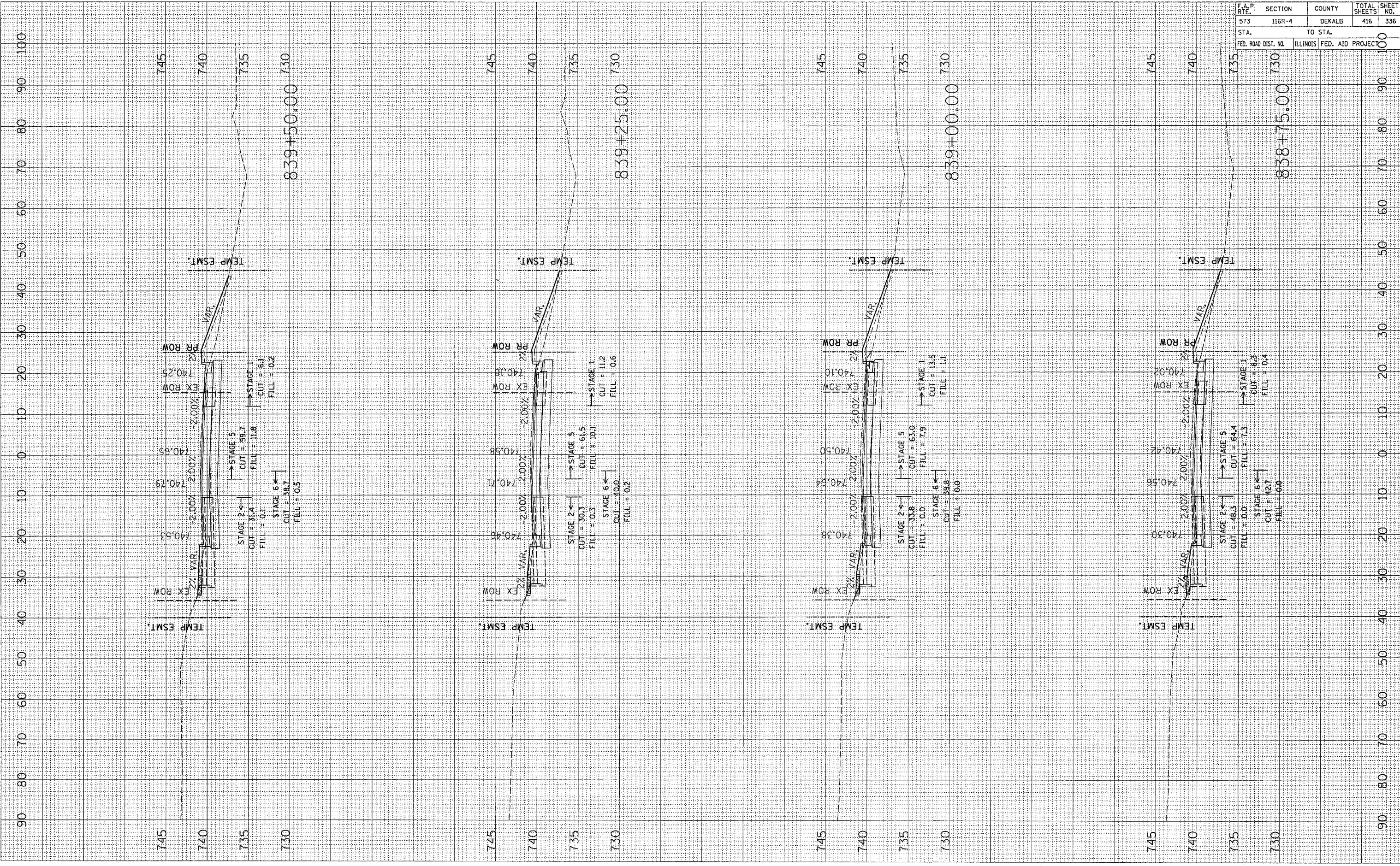
CONTRACT NO. 64517				
F.A.P. RTE.	SECTION	COUNTY	TOTAL SHEETS	SHEET NO.
573	116R-4	DEKALB	416	335
STA.		TO STA.		100
FED. ROAD DIST. NO.		ILLINOIS FED. AID PROJ. NO.		

F.A.P. RTE.	SECTION	COUNTY	TOTAL SHEETS	SHEET NO.
573	116R-4	DEKALB	416	336
STA.		TO STA.		100
FED. ROAD DIST. NO.		ILLINOIS	FED. AID PROJEC	

FINAL SURVEYED	BY	DATE
SURVEY		
NOTE BOOK		
AREAS CHECKED		
NO.		

ORIGINAL SURVEYED	BY	DATE
SURVEY		
NOTE BOOK		
AREAS CHECKED		
NO.		

PLOT DATE = F:\1_Sys_B2_8745332_2805
 FILE NAME = c:\projects\6207285\801708.mxd
 PLOT SCALE = 8.0000 / IN.
 USER NAME = jr-dmh

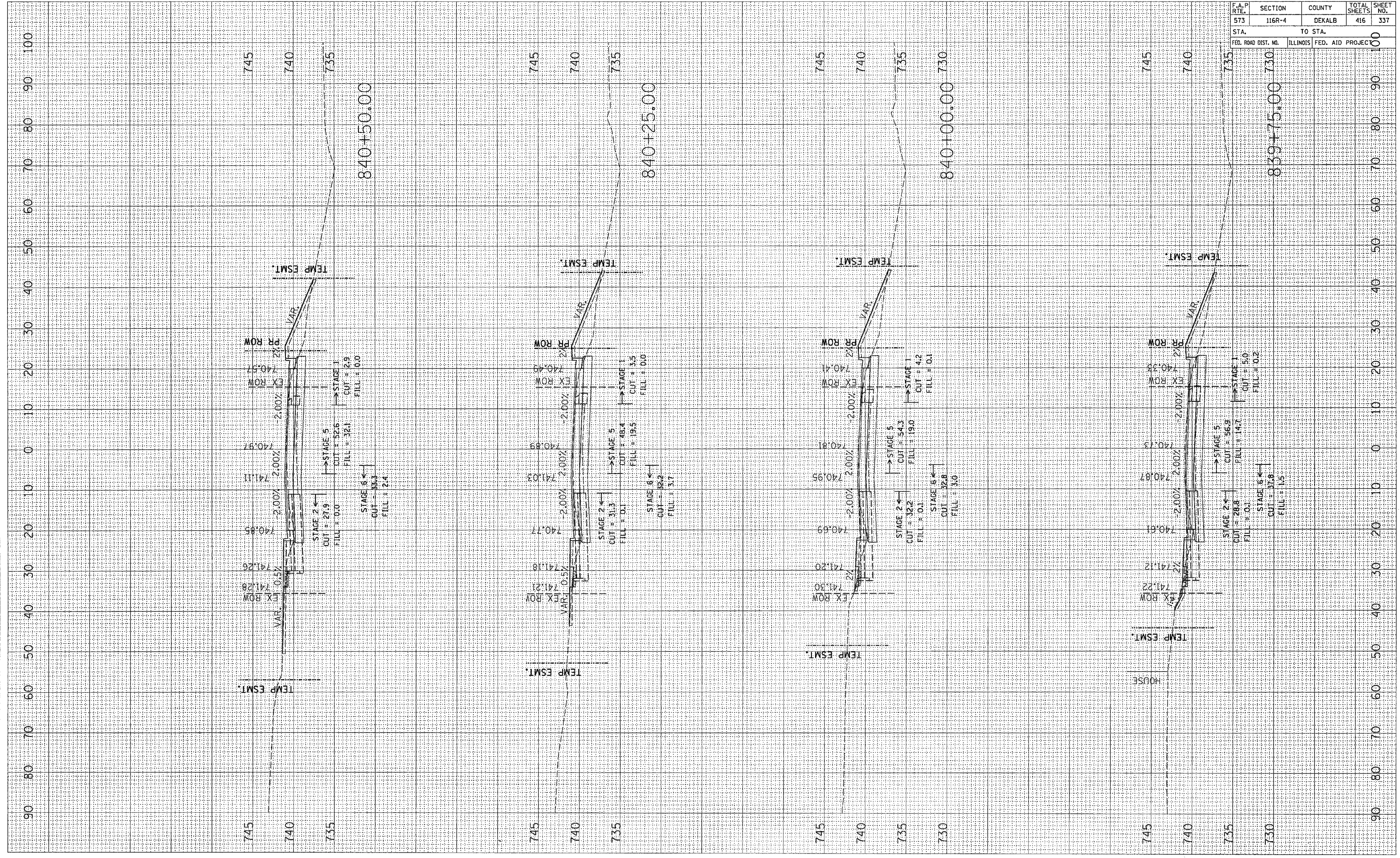


F.A.P. RTE.	SECTION	COUNTY	TOTAL SHEETS	SHEET NO.
573	116R-4	DEKALB	416	337
STA.		TO STA.		
FED. ROAD DIST. NO.		ILLINOIS FED. AID PROJEC		

FINAL SURVEY	BY	DATE
SURVEY		
NOTE BOOK		
AREAS CHECKED		
NO.		

ORIGINAL SURVEY	BY	DATE
SURVEY		
NOTE BOOK		
AREAS CHECKED		
NO.		

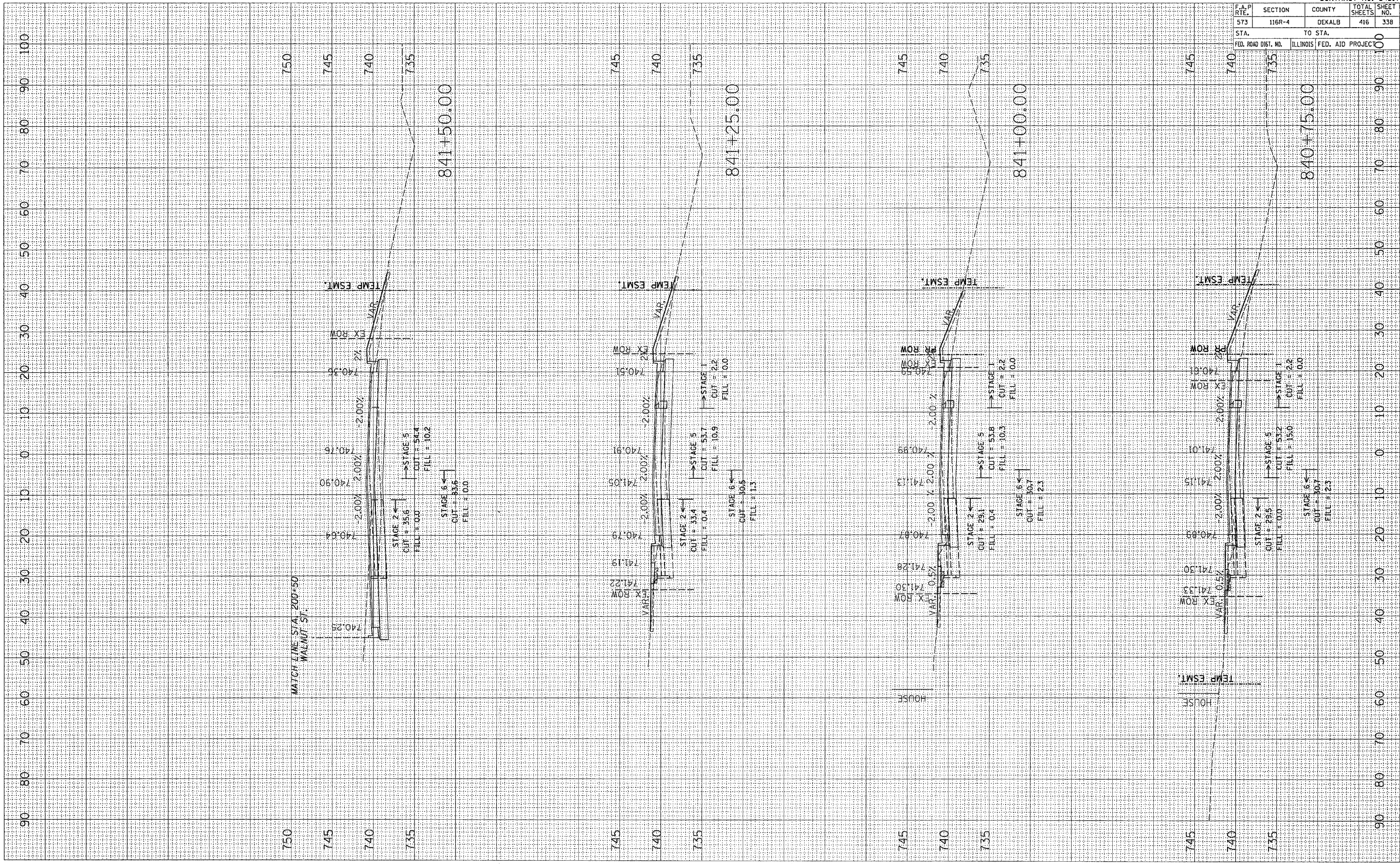
PLOT DATE = F11 Sep 82 07:53:33 2895
 FILE NAME = c:\projects\p207288.d\01708.mach\dtp7e.bck
 PLOT SCALE = 8.80000 / IN.
 USER NAME = jrdshhd



PLOT DATE = Fri, Sep 22 07:53:33 2005
 PLOT SCALE = 1/4" = 100'
 USER NAME = jordanhd

ORIGINAL SURVEYED PLOTTED
 SURVEY PLOTTED
 TEMPLATE PLOTTED
 NOTE BOOK PLOTTED
 AREAS CHECKED

BY: _____ DATE: _____
 SURVEYED PLOTTED
 SURVEY PLOTTED
 NOTE BOOK PLOTTED
 AREAS CHECKED



F.A.P. RTE.	SECTION	COUNTY	TOTAL SHEETS	SHEET NO.
573	116R-4	DEKALB	416	338

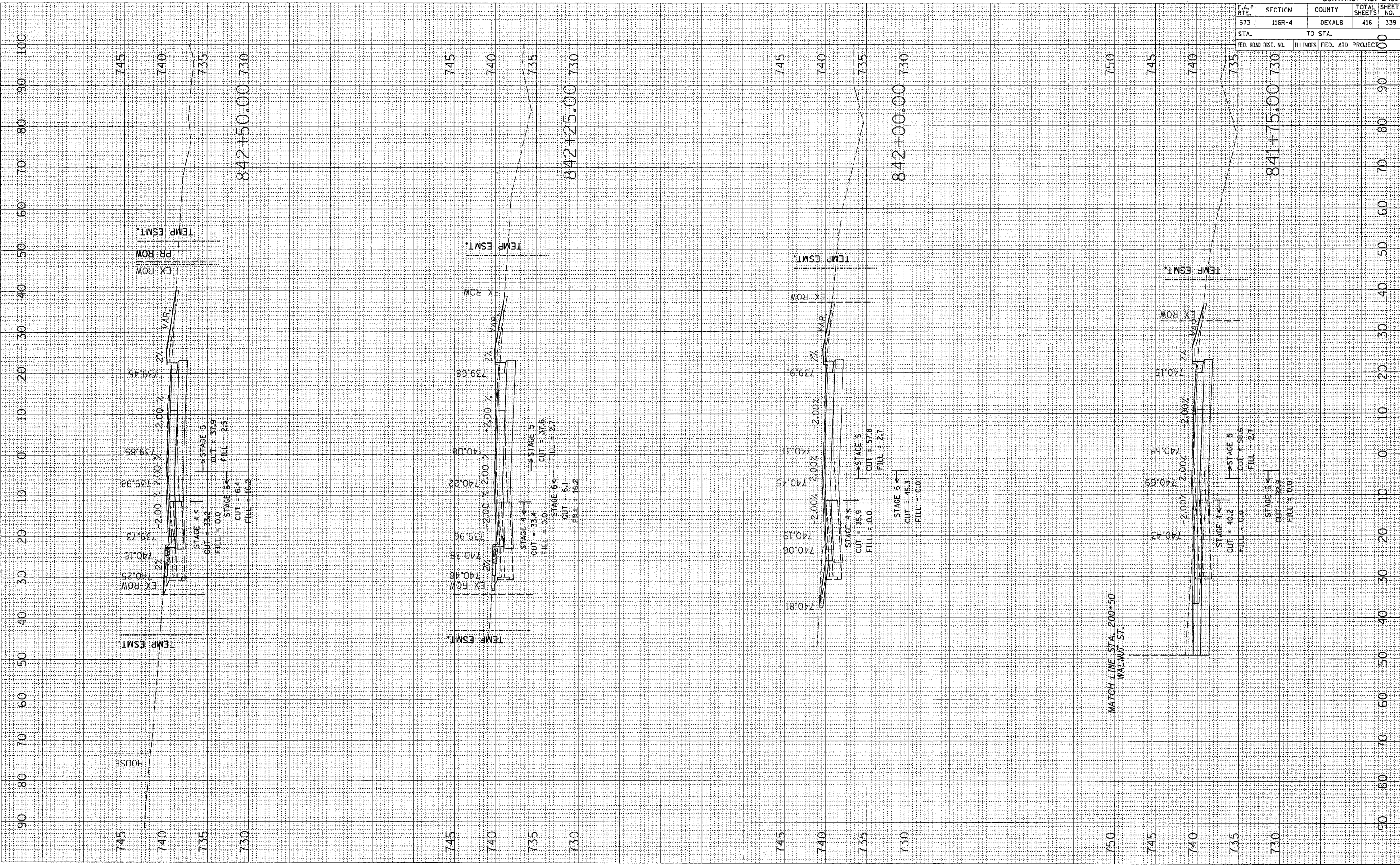
STA. _____ TO STA. _____
 FED. ROAD DIST. NO. _____ ILLINOIS FED. AID PROJECT _____

PLOT DATE * F:\1_Sep_02_07\5334_2885
 FILE NAME * c:\projects\201700\101700\msh\101700.dwg
 PLOT SCALE * 1/8"=1'-0" / IN.
 USER NAME * jrd@mh

ORIGINAL SURVEY
 SURVEYED SURVEY
 TEMPLATE
 AREAS CHECKED

FINAL SURVEY
 SURVEYED SURVEY
 TEMPLATE
 AREAS CHECKED

BY DATE



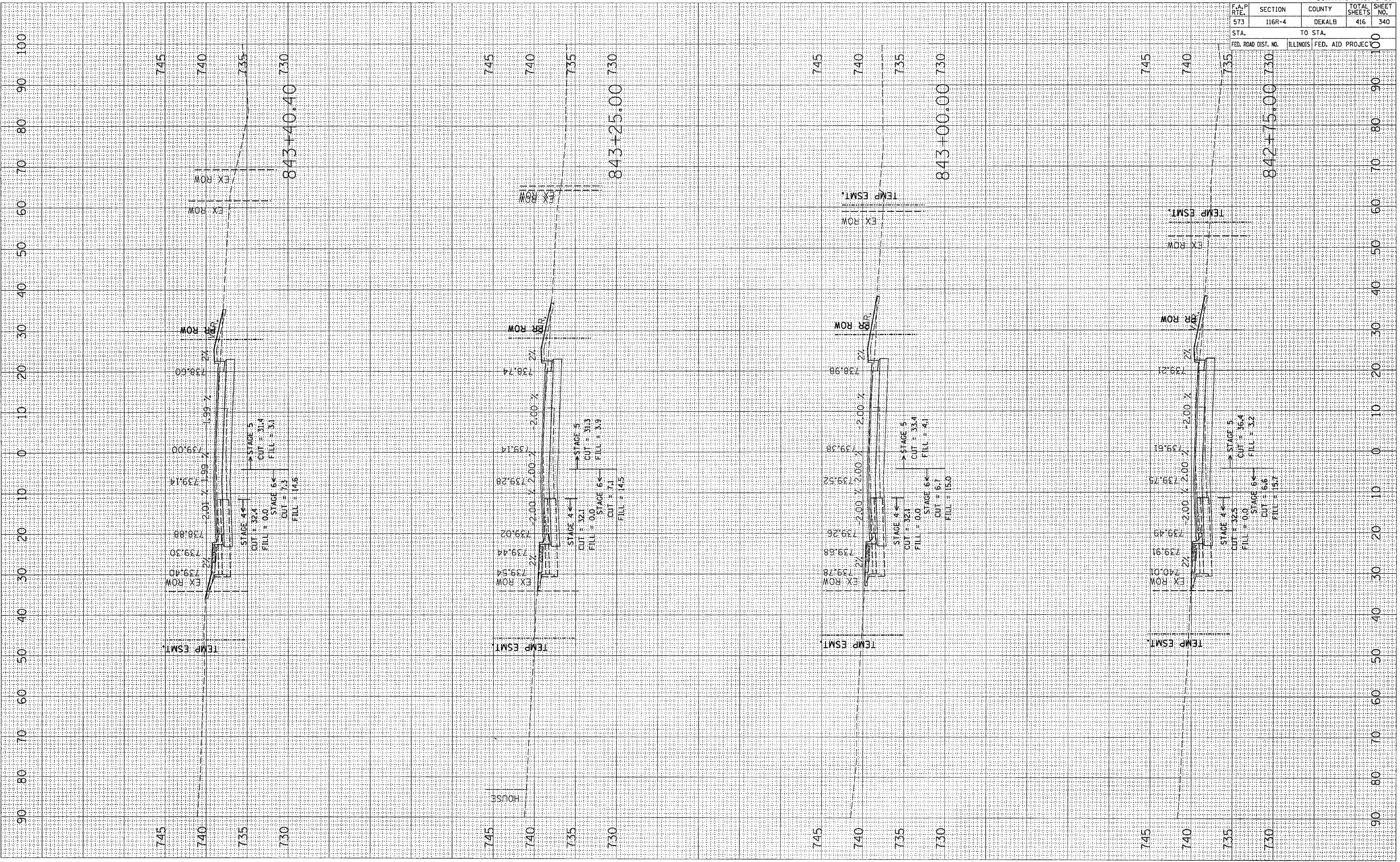
F.A.P. RTE.	SECTION	COUNTY	TOTAL SHEETS	SHEET NO.
573	116R-4	DEKALB	416	339

PLOT DATE : F:\1_Sys_B2_07\53234_2005
 FILE NAME : c:\nrojects\2007\2004\01700.mxd
 PLOT SCALE : 0.0000 / IN
 USER NAME : jordanhd

ORIGINAL SURVEY
 SURVEYED _____
 SURVEYED _____
 TEMPLATE _____
 NOTE BOOK _____
 AREAS CHECKED _____
 NO. _____

FINAL SURVEY
 SURVEYED _____
 SURVEYED _____
 TEMPLATE _____
 NOTE BOOK _____
 AREAS CHECKED _____
 NO. _____

BY _____ DATE _____

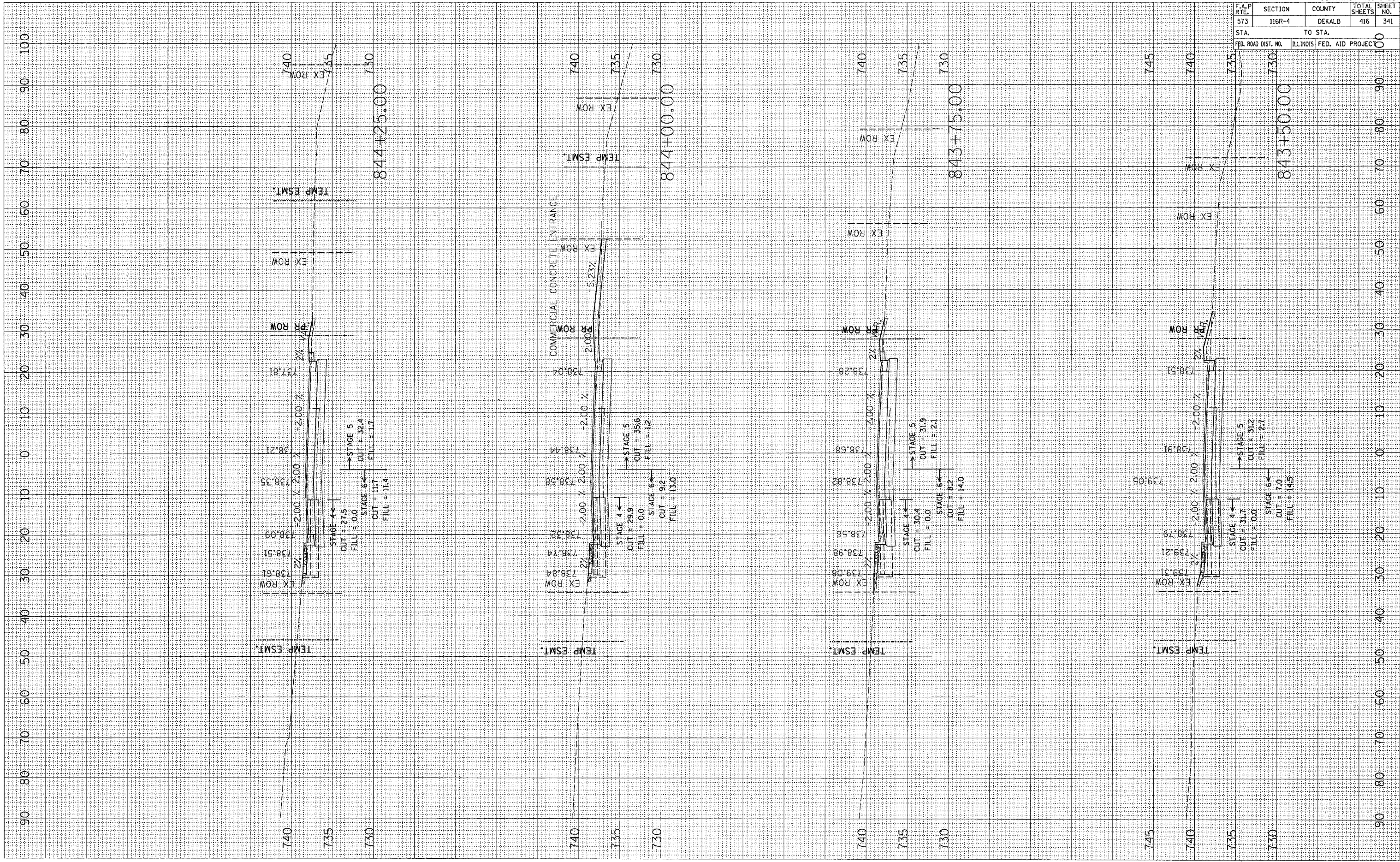


CONTRACT NO. 64517			
F.A.P. RTE.	SECTION	COUNTY	TOTAL SHEETS
573	116R-4	DEKALB	416
STA. 842+75.00		TO STA. 843+40.40	
FED. ROAD DIST. NO.		ILLINOIS	FED. AID PROJEC.

PLOT DATE = Fri, Sep 02 07:53:35 2005
 PLOT SCALE = 1/8"=1'-0"
 USER NAME = jordanhd

ORIGINAL SURVEY	SURVEYED	BY	DATE
NOTE BOOK	PLOTTED		
NO.	TEMPLATE		
	AREAS CHECKED		

FINAL SURVEY	SURVEYED	BY	DATE
NOTE BOOK	PLOTTED		
NO.	TEMPLATE		
	AREAS CHECKED		



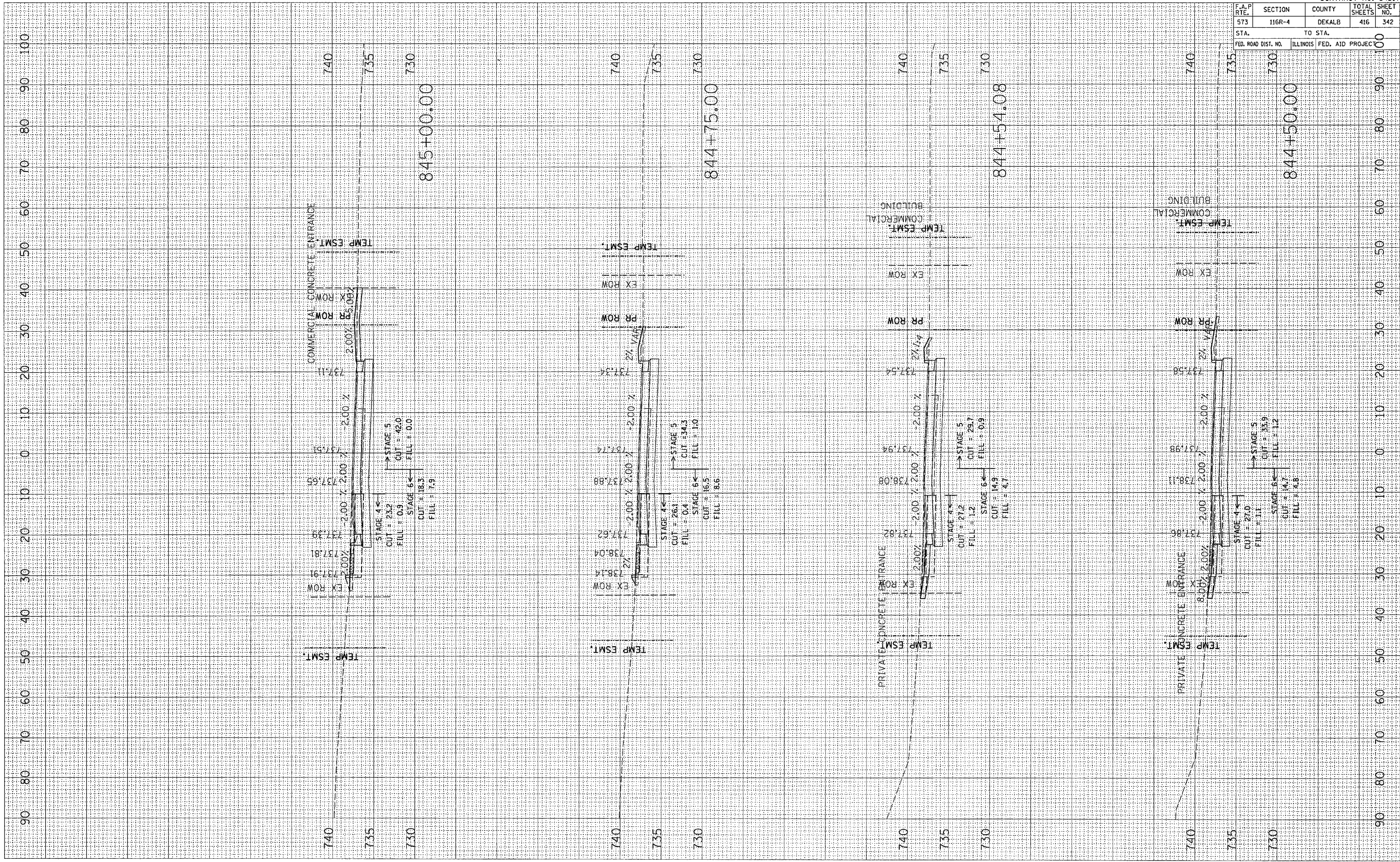
CONTRACT NO. 64517			
F.A.P. RTE.	SECTION	COUNTY	TOTAL SHEETS
573	116R-4	DEKALB	416
STA.	TO STA.		SHEET NO.
			341
FED. ROAD DIST. NO.	ILLINOIS FED. AID PROJECT		
			100

PLOT DATE = Fri Sep 02 07:53:35 2005
 PLOT SCALE = 1" = 40.00'
 USER NAME = jordanhd

ORIGINAL SURVEYED SURVEYED
 SHEET PLOTTED PLOTTED
 NOTE BOOK TEMPLATE TEMPLATE
 NO. AREAS CHECKED AREAS CHECKED

FINAL SURVEYED SURVEYED
 SHEET PLOTTED PLOTTED
 NOTE BOOK TEMPLATE TEMPLATE
 NO. AREAS CHECKED AREAS CHECKED

BY: _____ DATE: _____



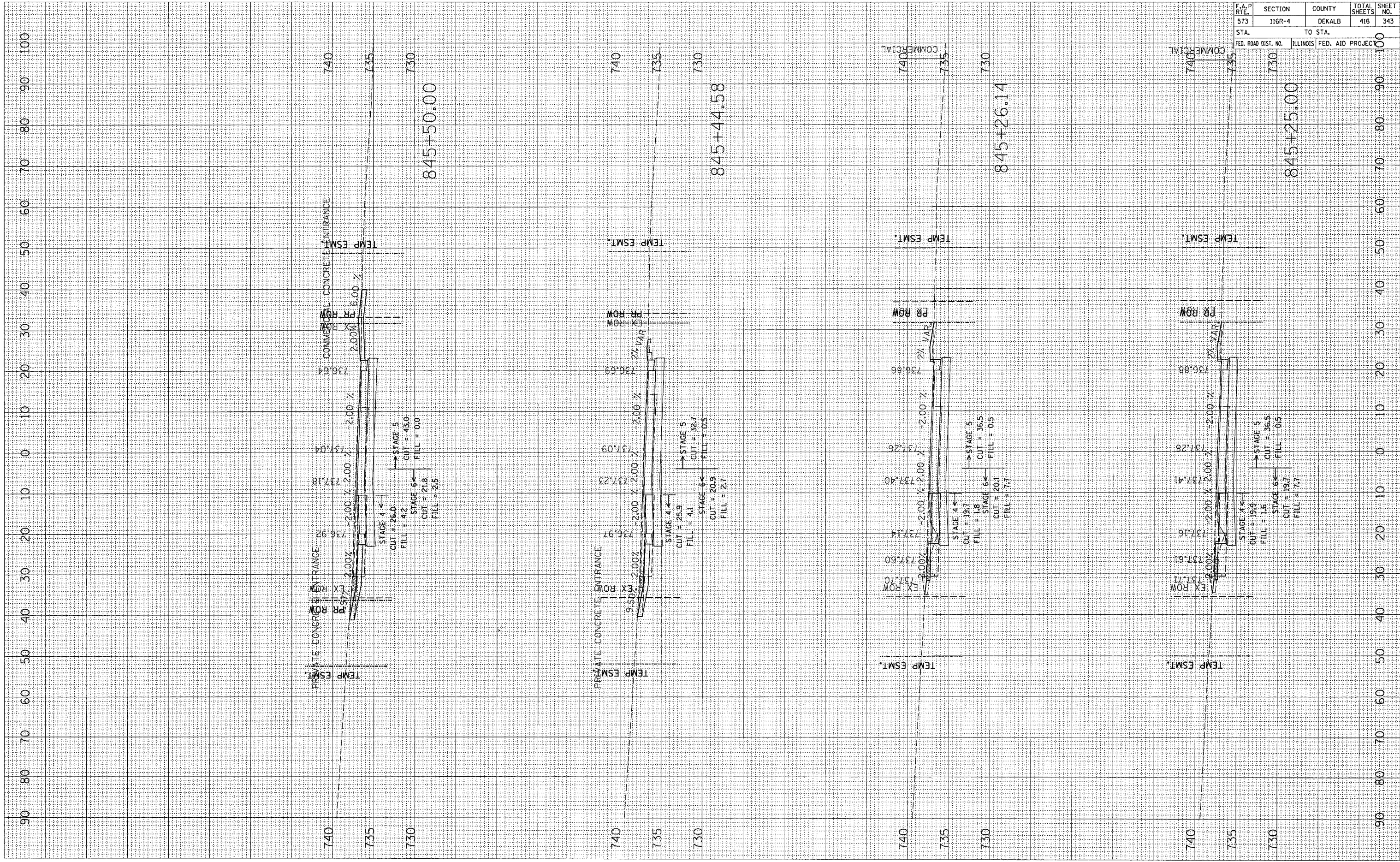
CONTRACT NO. 64517			
F.A.P. RTE.	SECTION	COUNTY	TOTAL SHEETS
573	116R-4	DEKALB	416
SHEET NO.		342	
STA.		TO STA.	
100		100	
FED. ROAD DIST. NO.		ILLINOIS FED. AID PROJECT	

PLOT DATE = Fri Sep 02 07:53:38 2005
 PLOT SCALE = 1/8"=1'-0"
 USER NAME = jordanhd

ORIGINAL SURVEYED SURVEYED SURVEYED
 SURVEY PLOTTED PLOTTED PLOTTED
 NOTE BOOK TEMPLATE TEMPLATE TEMPLATE
 NO. AREAS CHECKED AREAS CHECKED AREAS CHECKED

FINAL SURVEY SURVEYED SURVEYED
 SURVEY PLOTTED PLOTTED PLOTTED
 NOTE BOOK TEMPLATE TEMPLATE TEMPLATE
 NO. AREAS CHECKED AREAS CHECKED AREAS CHECKED

BY _____ DATE _____
 BY _____ DATE _____
 BY _____ DATE _____



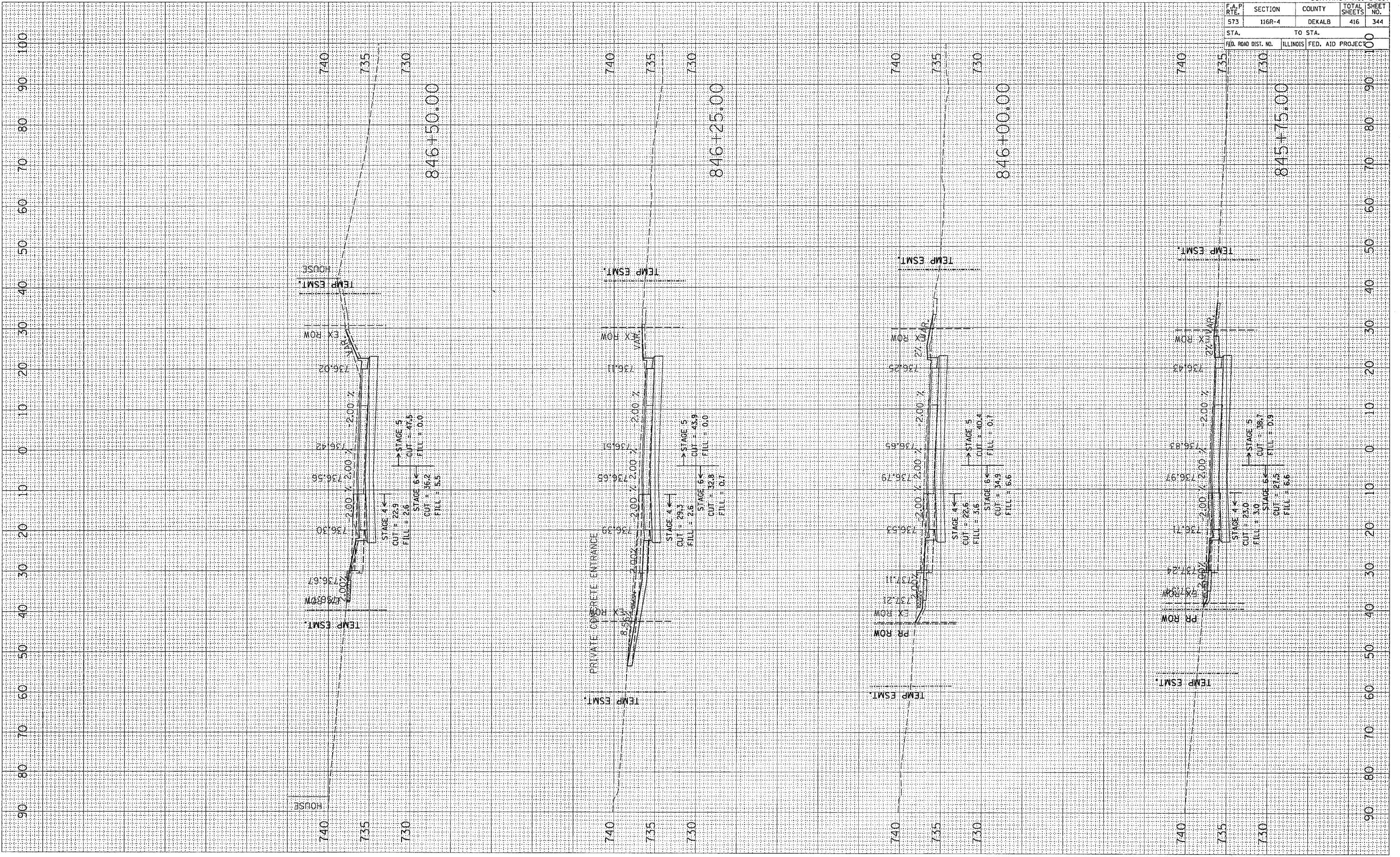
CONTRACT NO. 64517				
F.A.P. RTE.	SECTION	COUNTY	TOTAL SHEETS	SHEET NO.
573	116R-4	DEKALB	416	343
STA.		TO STA.		100
FED. ROAD DIST. NO.		ILLINOIS FED. AID PROJECT		100

F.A.P. RTE.	SECTION	COUNTY	TOTAL SHEETS	SHEET NO.
573	116R-4	DEKALB	416	344
STA.		TO STA.		
FED. ROAD DIST. NO.		ILLINOIS FED. AID PROJECT		

DATE	BY

DATE	BY

PLOT DATE = F:_S\B3 0725205 2805
 FILE NAME = 815000
 PLOT SCALE = 80.0000 / IN.
 USER NAME = jordanhd



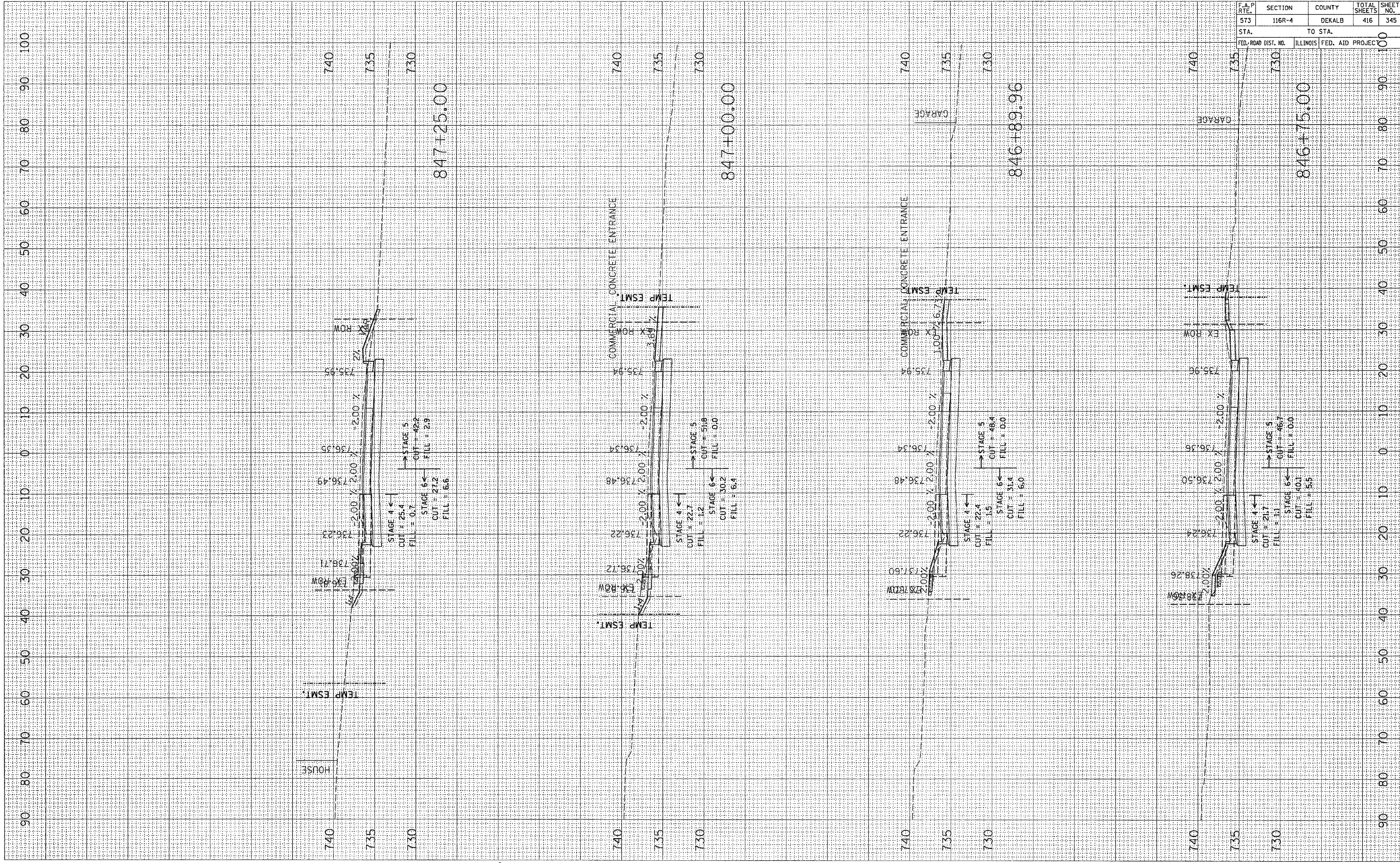
PLOT DATE = Fri, Sep 02 07:53:37 2005
 FILE NAME = c:\projects\2007\08\11601700.dwg
 PLOT SCALE = 0.00000 / IN.
 USER NAME = jordanhd

ORIGINAL SURVEYED SURVEY
 NOTE BOOK
 AREAS CHECKED

FINAL SURVEYED SURVEY
 NOTE BOOK
 AREAS CHECKED

DATE

BY



F.A.P. RTE.	SECTION	COUNTY	TOTAL SHEETS	SHEET NO.
573	116R-4	DEKALB	416	345

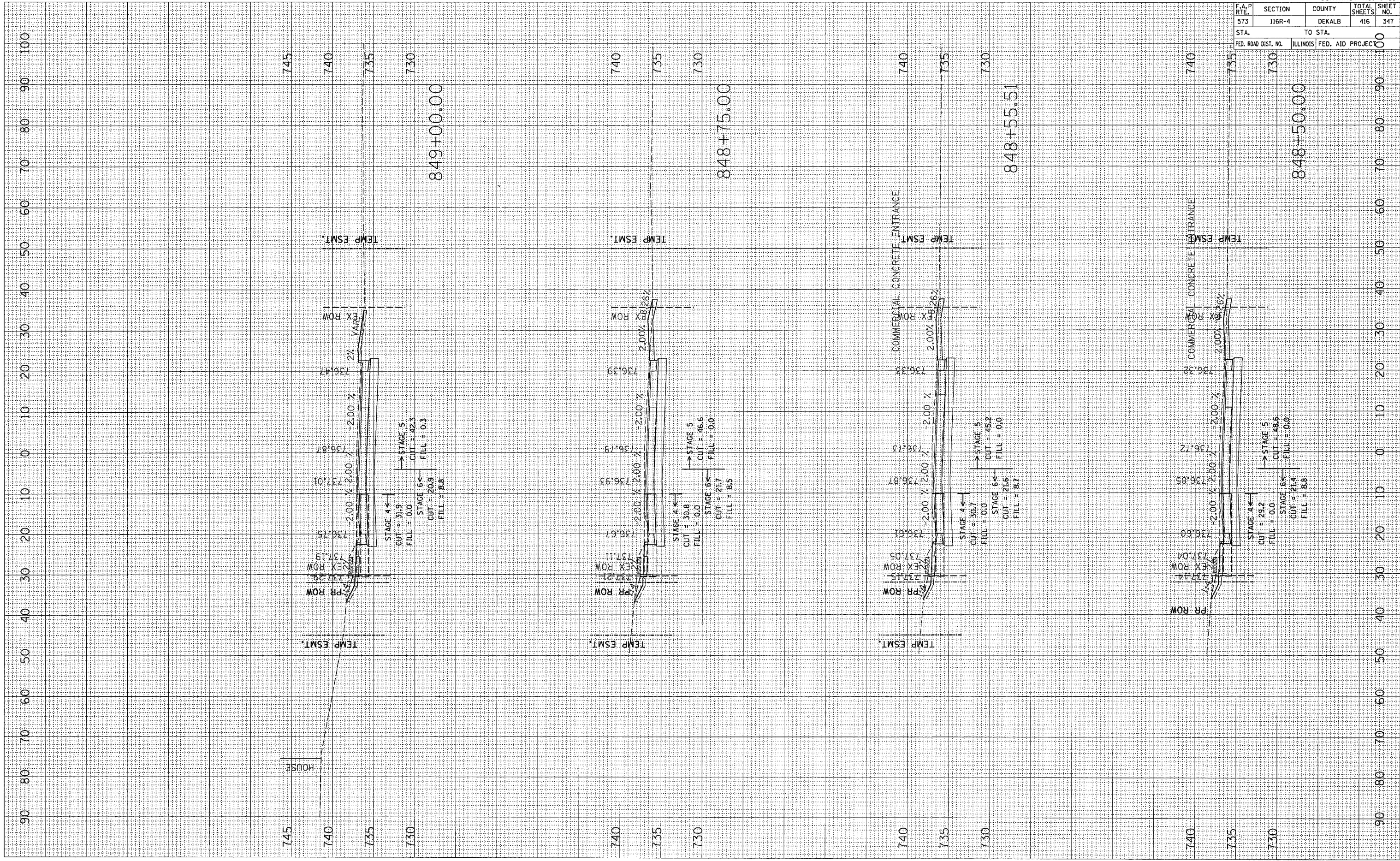
STA.	TO STA.
846+75.00	847+25.00

FED. ROAD DIST. NO.	ILLINOIS	FED. AID PROJEC.

PLOT DATE = Fri Sep 02 07:53:38 2005
 PLOT SCALE = 1/8"=1'-0"
 USER NAME = jordanhd

ORIGINAL SURVEYED SURVEYED SURVEYED
 SHEET SHEET SHEET
 PLOTTED PLOTTED PLOTTED
 TEMPLATE TEMPLATE TEMPLATE
 NO. NO. NO.
 AREAS CHECKED AREAS CHECKED AREAS CHECKED

BY DATE
 BY DATE
 BY DATE



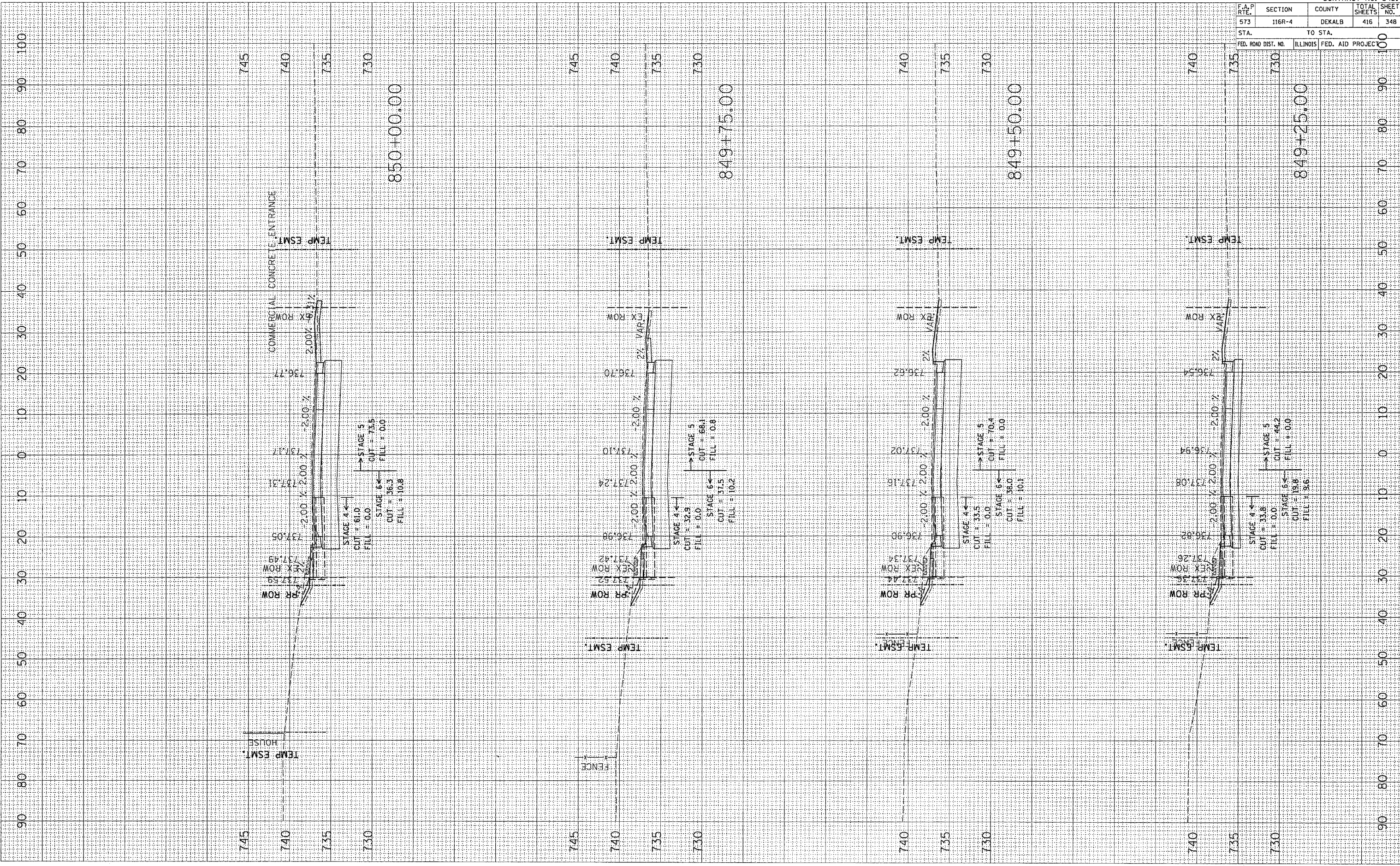
CONTRACT NO. 64517			
F.A.P. RTE.	SECTION	COUNTY	TOTAL SHEETS
573	116R-4	DEKALB	416
STA. TO STA.		SHEET NO.	
848+55.51 TO 849+00.00		347	
FED. ROAD DIST. NO. ILLINOIS FED. AID PROJECT			
100			

PLOT DATE : Fri, Sep 02 07:53:38 2005
 FILE NAME : o:\projects\2007\205\801700.mch\14807E.BOX
 PLOT SCALE : 1/8"=1'-0"
 USER NAME : jordanhd

ORIGINAL SURVEY
 SURVEYED
 SURVEY
 TEMPLATE
 AREAS
 AREAS CHECKED

FINAL SURVEY
 SURVEYED
 SURVEY
 TEMPLATE
 AREAS
 AREAS CHECKED

DATE
 BY

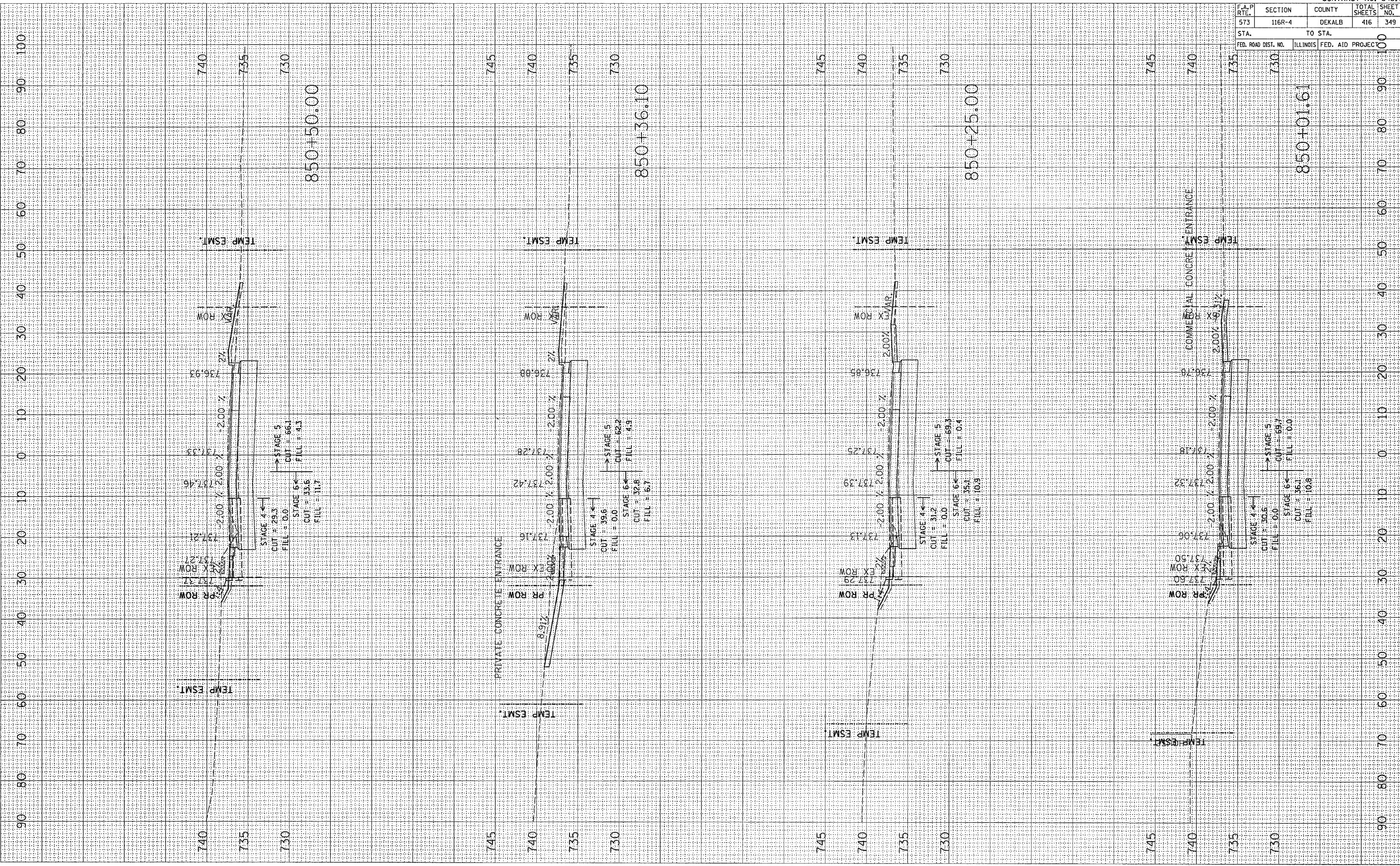


F.A.P. RTE.		SECTION	COUNTY	TOTAL SHEETS	SHEET NO.
573		116R-4	DEKALB	416	348
STA.		TO STA.			
FED. ROAD DIST. NO.		ILLINOIS	FED. AID PROJEC	100	

PLOT DATE = Fri Sep 22 09:53:39 2005
 FILE NAME = c:\pvc\pccs\p200700\601700.mpl\45071.dwg
 PLOT SCALE = 1/8"=1'-0" / IN
 USER NAME = jrd@nd

ORIGINAL SURVEY SURVEYED SURVEY BY DATE
 TEMPLATE AREAS CHECKED

FINAL SURVEY SURVEYED SURVEY BY DATE
 NOTE BOOK NO. AREAS CHECKED

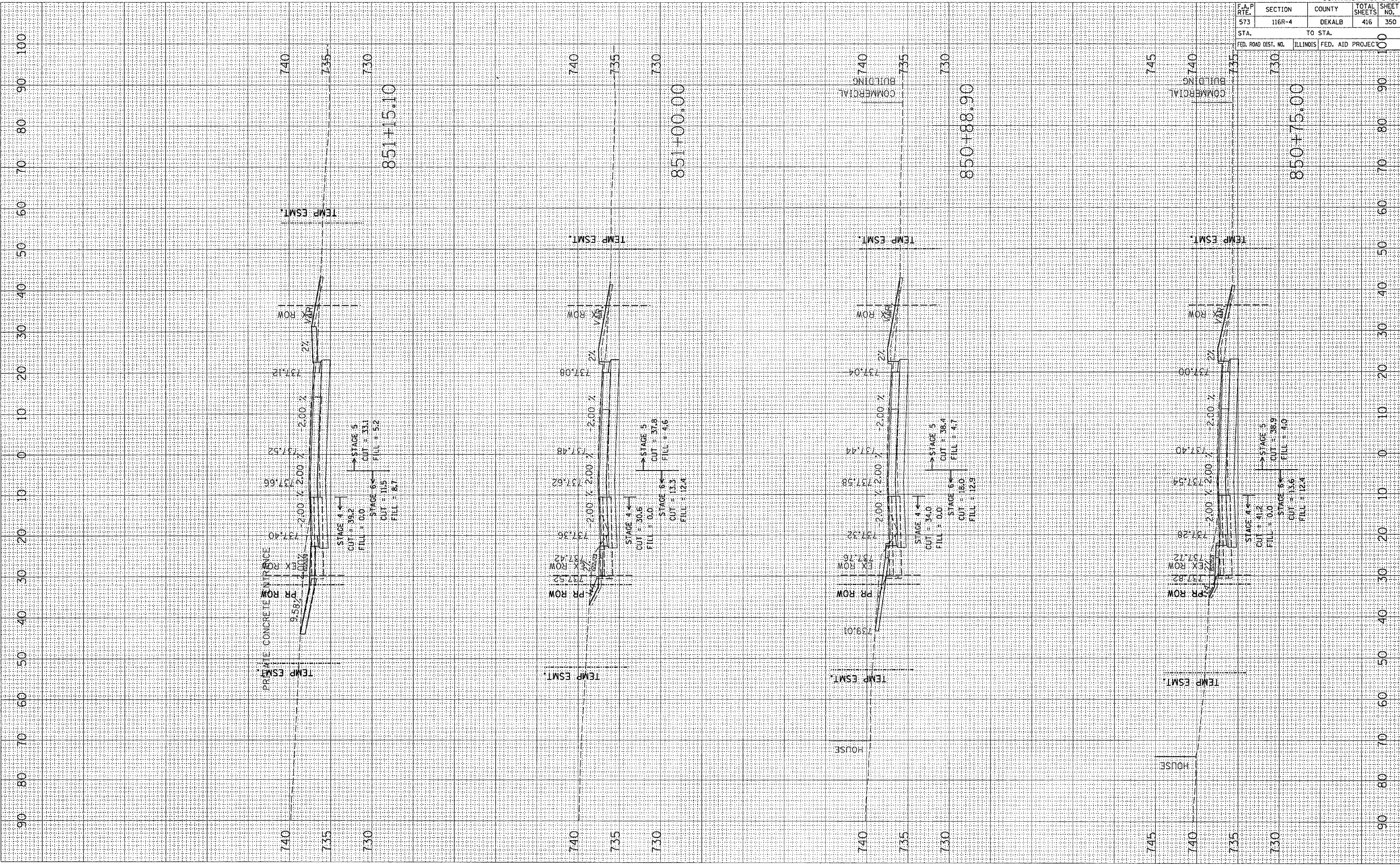


F.A.P. RTE.		SECTION	COUNTY	TOTAL SHEETS	SHEET NO.
573		116R-4	DEKALB	416	349
STA.		TO STA.		100	
FED. ROAD DIST. NO.	ILLINOIS	FED. AID PROJECT			

PLOT DATE = Fri, Sep 02 07:53:33 2005
 FILE NAME = c:\projects\p201780\1811780-mch-1811780.dwg
 PLOT SCALE = 0.00000 / IN.
 USER NAME = jbrndhd

ORIGINAL SURVEY
 SURVEYED _____
 SURVEY TEMPLATE _____
 SURVEYED BY _____
 SURVEYED DATE _____
 SURVEYED BY _____
 SURVEYED DATE _____

FINAL SURVEY
 SURVEYED _____
 SURVEY TEMPLATE _____
 SURVEYED BY _____
 SURVEYED DATE _____
 SURVEYED BY _____
 SURVEYED DATE _____

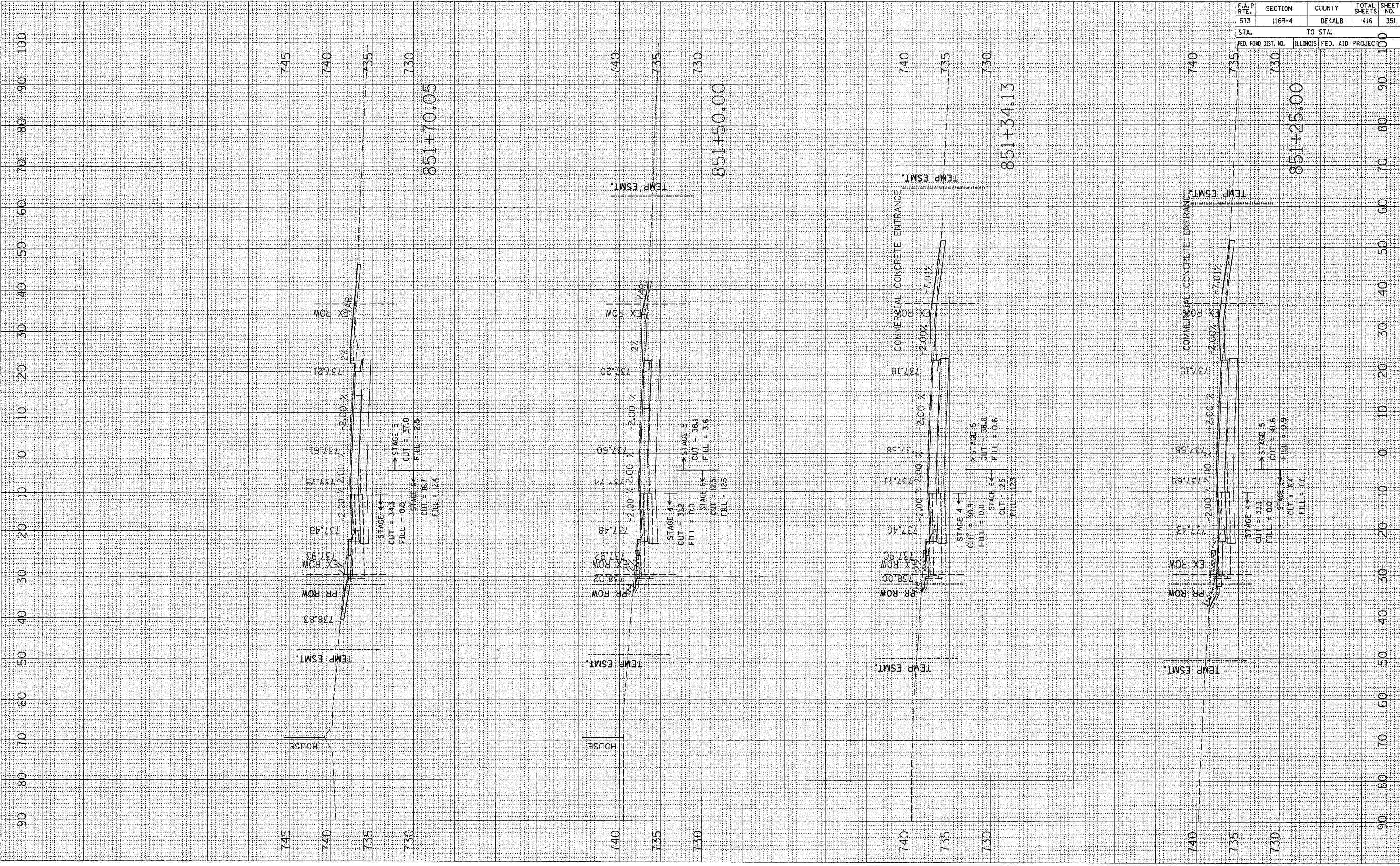


F.A.P. RTE.		SECTION	COUNTY	TOTAL SHEETS	SHEET NO.
573		116R-4	DEKALB	416	350
STA.		TO STA.		100	
FED. ROAD DIST. NO.		ILLINOIS	FED. AID PROJEC	100	

PLOT DATE = F:\1_Sys 02 07\5340 2805
 FILE NAME = c:\projects\207705_d01700-msh-dp\p1.dwg
 PLOT SCALE = 8.0000 / IN.
 USER NAME = jrd@ndhd

ORIGINAL SURVEYED SURVEY BY DATE
 SURVEYED SURVEY BY DATE
 NOTE BOOK NO.
 TEMPLATE AREAS CHECKED

FINAL SURVEYED SURVEY BY DATE
 SURVEYED SURVEY BY DATE
 NOTE BOOK NO.
 TEMPLATE AREAS CHECKED

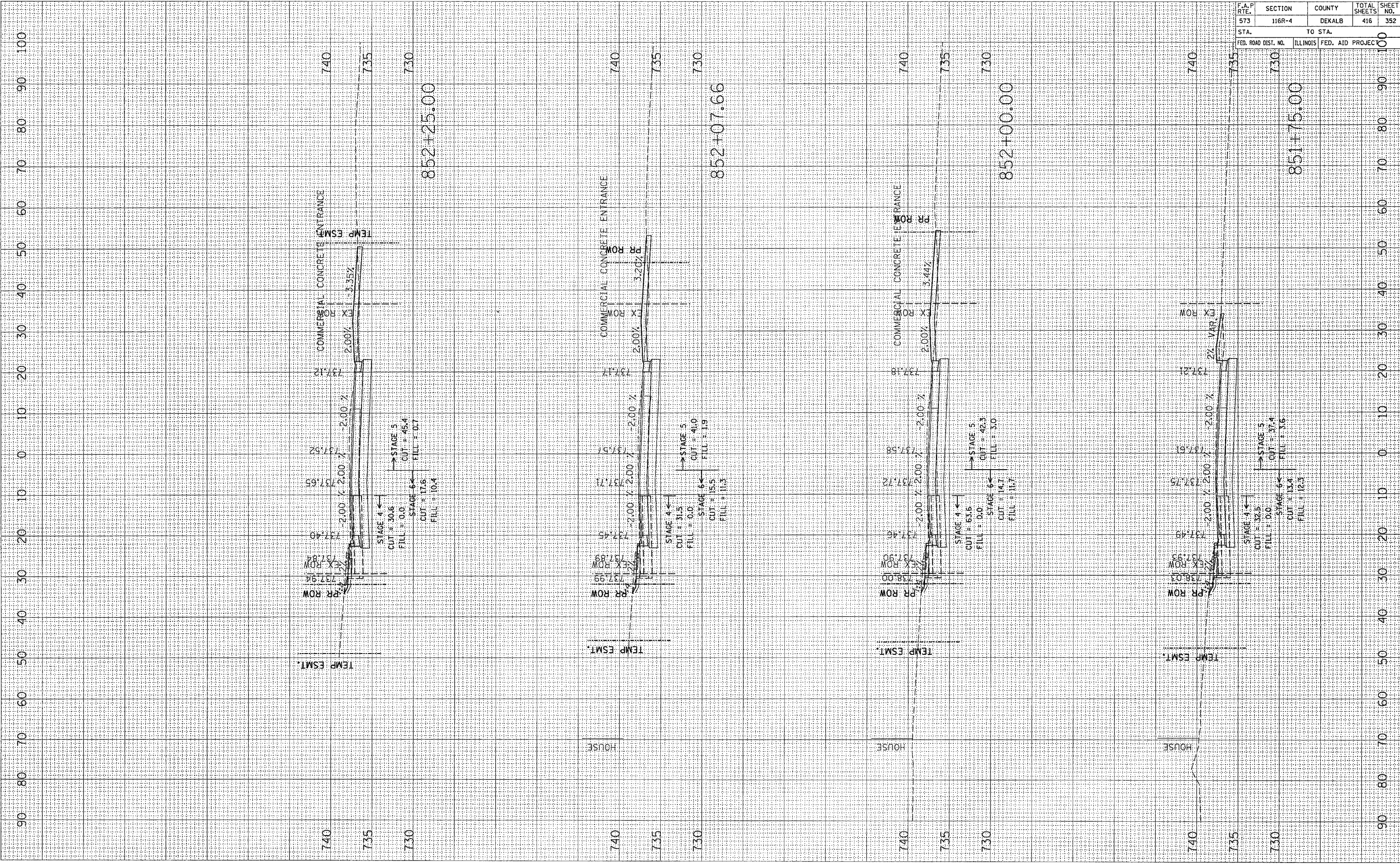


CONTRACT NO. 64517				
F.A.P. RTE.	SECTION	COUNTY	TOTAL SHEETS	SHEET NO.
573	116R-4	DEKALB	416	351
STA.		TO STA.		
FED. ROAD DIST. NO.		ILLINOIS FED. AID PROJEC		

PLOT DATE = F:_Sno 82 874348 2805
 FILE NAME = c:\projects\p287785\p287785.dwg
 PLOT SCALE = 1/8" = 1' IN.
 USER NAME = jrd

ORIGINAL SURVEY
 SURVEYED BY
 SURVEYED DATE
 SURVEYED BY
 SURVEYED DATE

FINAL SURVEY
 SURVEYED BY
 SURVEYED DATE
 SURVEYED BY
 SURVEYED DATE



F.A.P. RTE.	SECTION	COUNTY	TOTAL SHEETS	SHEET NO.
573	J16R-4	DEKALB	416	352
STA.		TO STA.		100
FED. ROAD DIST. NO.		ILLINOIS	FED. AID PROJEC	

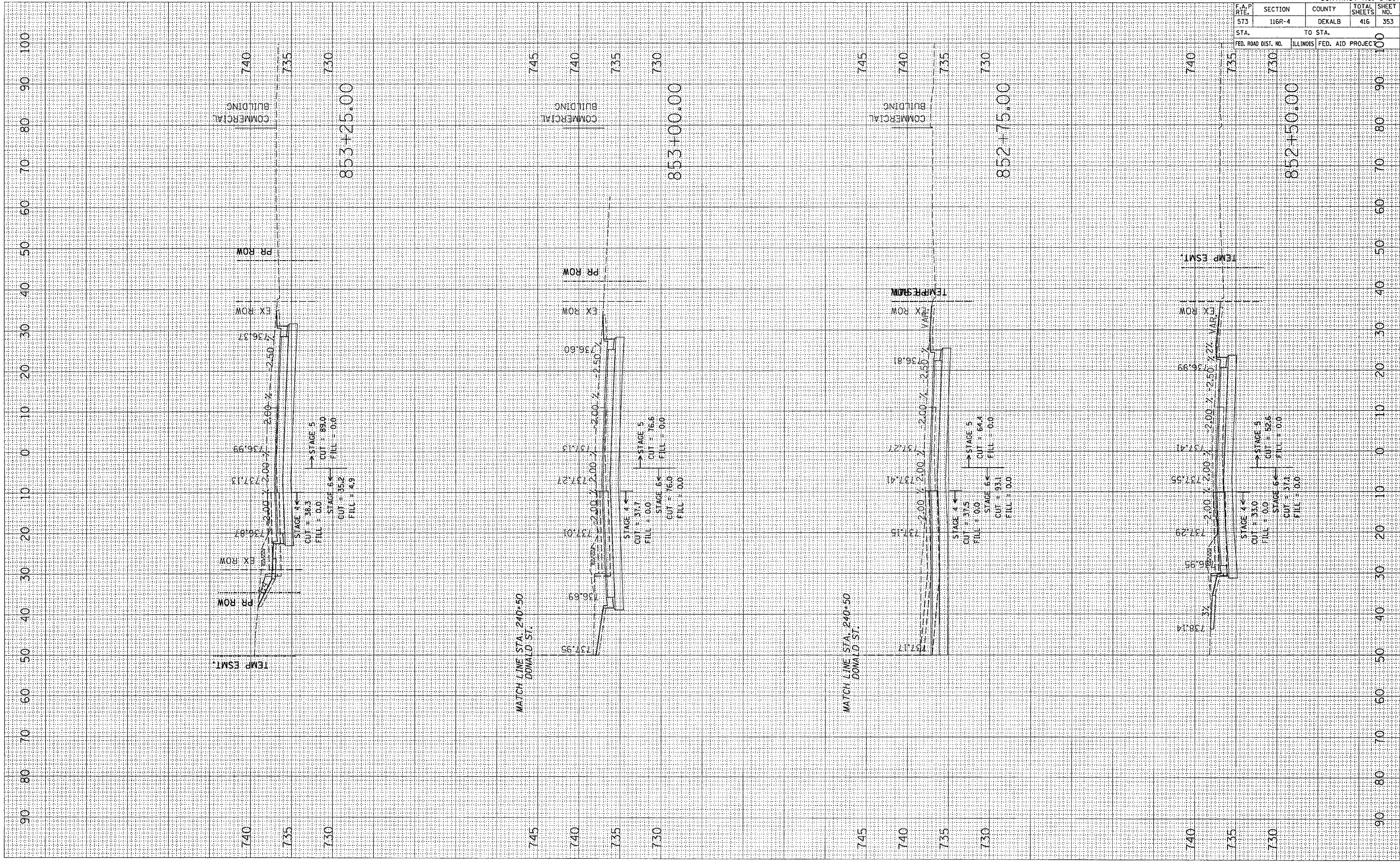
PLOT DATE = Fri, Sep 02 07:53:41 2005
 PLOT SCALE = 1/8"=1'-0"
 USER NAME = jordanhd

ORIGINAL SURVEYED SURVEYED
 SURVEY PLOTTED
 NOTE BOOK TEMPLATE
 NO. AREAS CHECKED

FINAL SURVEY SURVEYED
 SURVEY PLOTTED
 NOTE BOOK TEMPLATE
 NO. AREAS CHECKED

BY: _____

DATE: _____



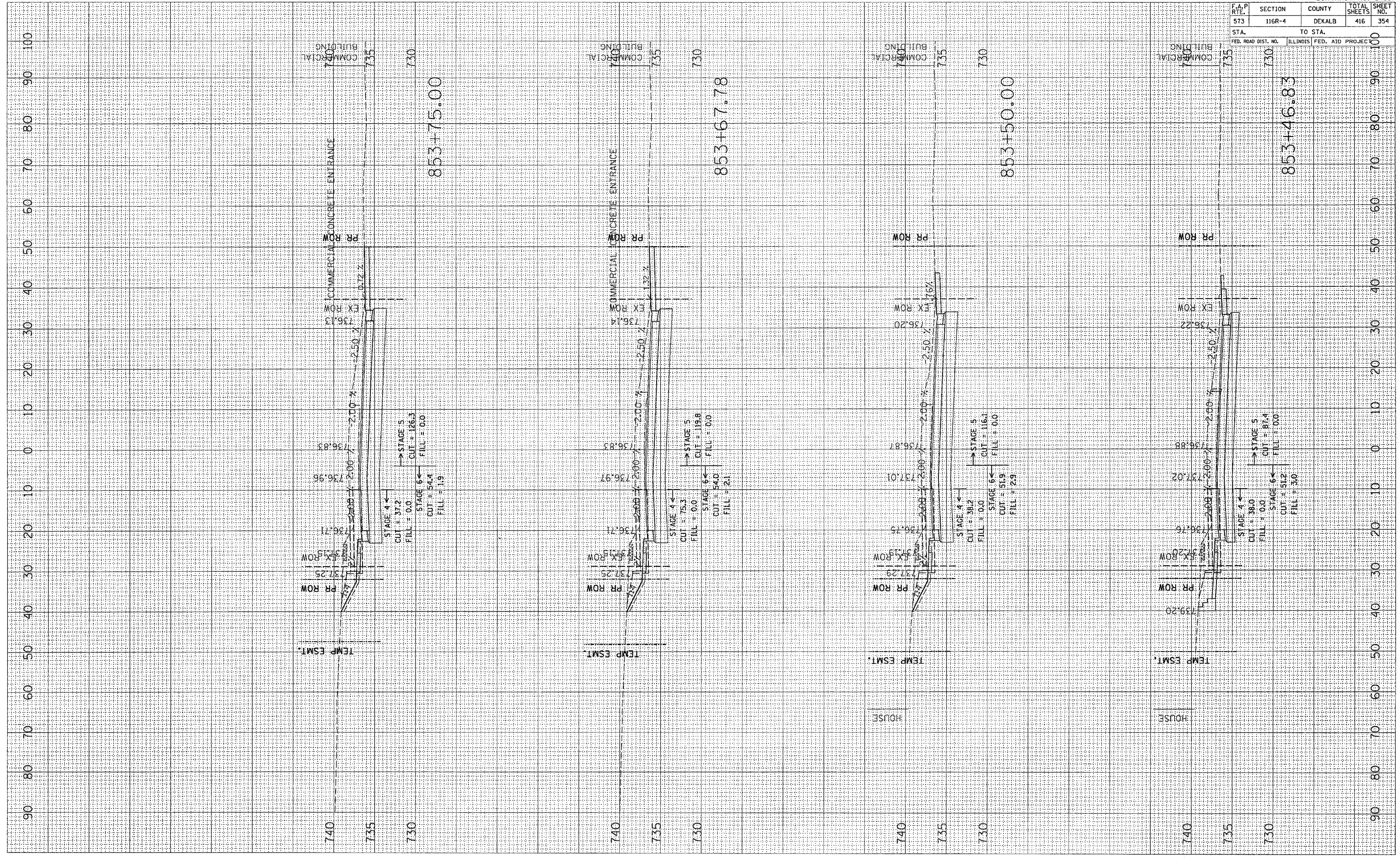
CONTRACT NO. 64517				
F.A.P. RTE.	SECTION	COUNTY	TOTAL SHEETS	SHEET NO.
573	116R-4	DEKALB	416	353
STA.		TO STA.		
FED. ROAD DIST. NO.		ILLINOIS FED. AID PROJECT		

FINAL SURVEY NOTE BOOK NO. _____
 SURVEYED BY DATE
 TEMPLATE AREAS CHECKED

ORIGINAL SURVEY NOTE BOOK NO. _____
 SURVEYED BY DATE
 TEMPLATE AREAS CHECKED

PLOT DATE = Fri, Sep 02 07:53:41 2005
 FILE NAME = c:\projects\2007\08\11\0702.mpd
 PLOT SCALE = 1/8" = 100'
 USER NAME = jrb

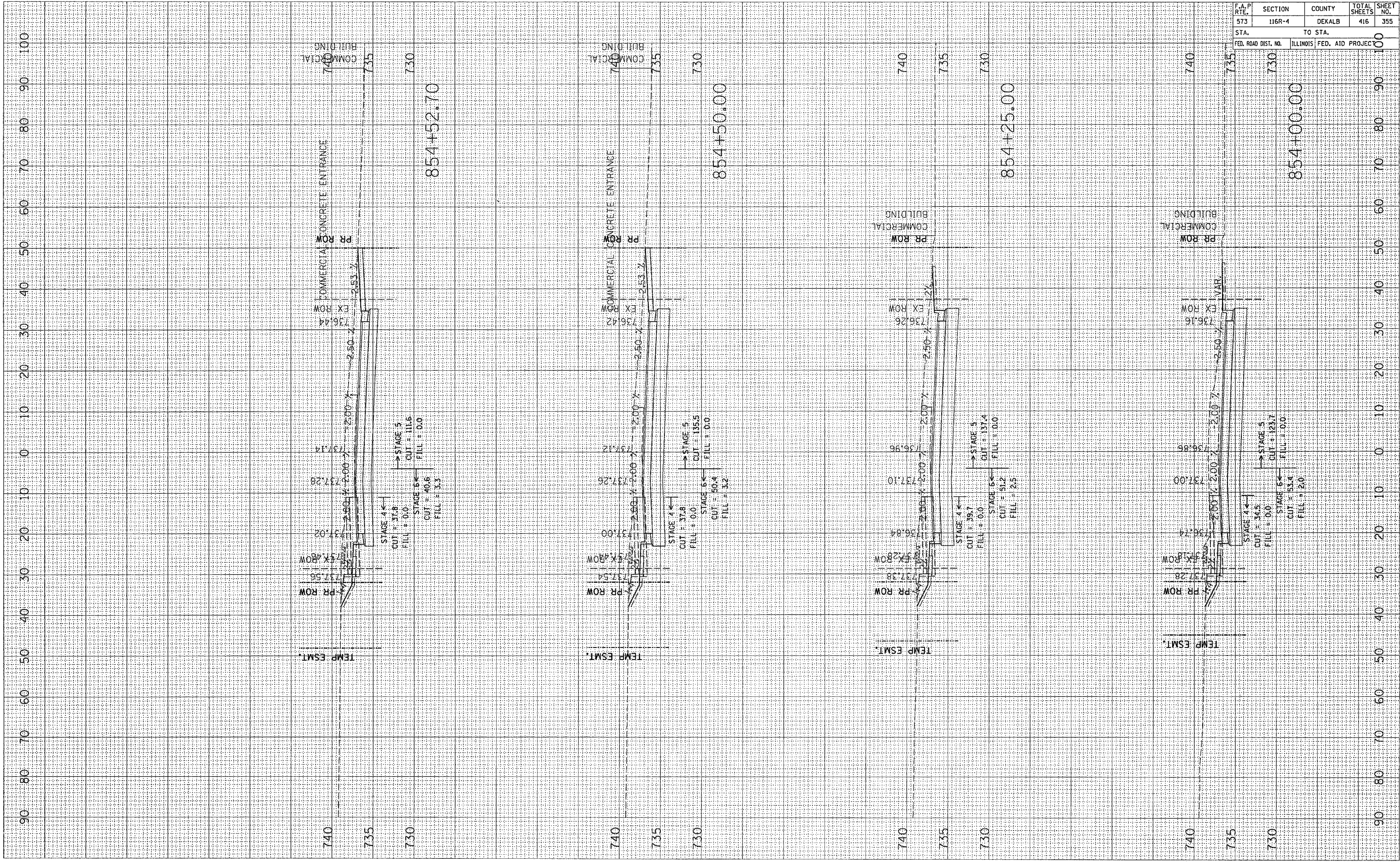
F.A.P. RTE.		SECTION	COUNTY	TOTAL SHEETS	SHEET NO.
573		116R-4	DEKALB	416	354
STA.		TO STA.		FED. ROAD DIST. NO.	
730		735		ILLINOIS FED. AID PROJEC	



PLOT DATE = Fri Sep 02 07:55:42 2005
 PLOT SCALE = 10.0000 / IN.
 USER NAME = jordanhd

ORIGINAL SURVEYED SURVEY PLOTTED REVISIONS
 NO. AREAS CHECKED

FINAL SURVEY PLOTTED REVISIONS
 NO. AREAS CHECKED

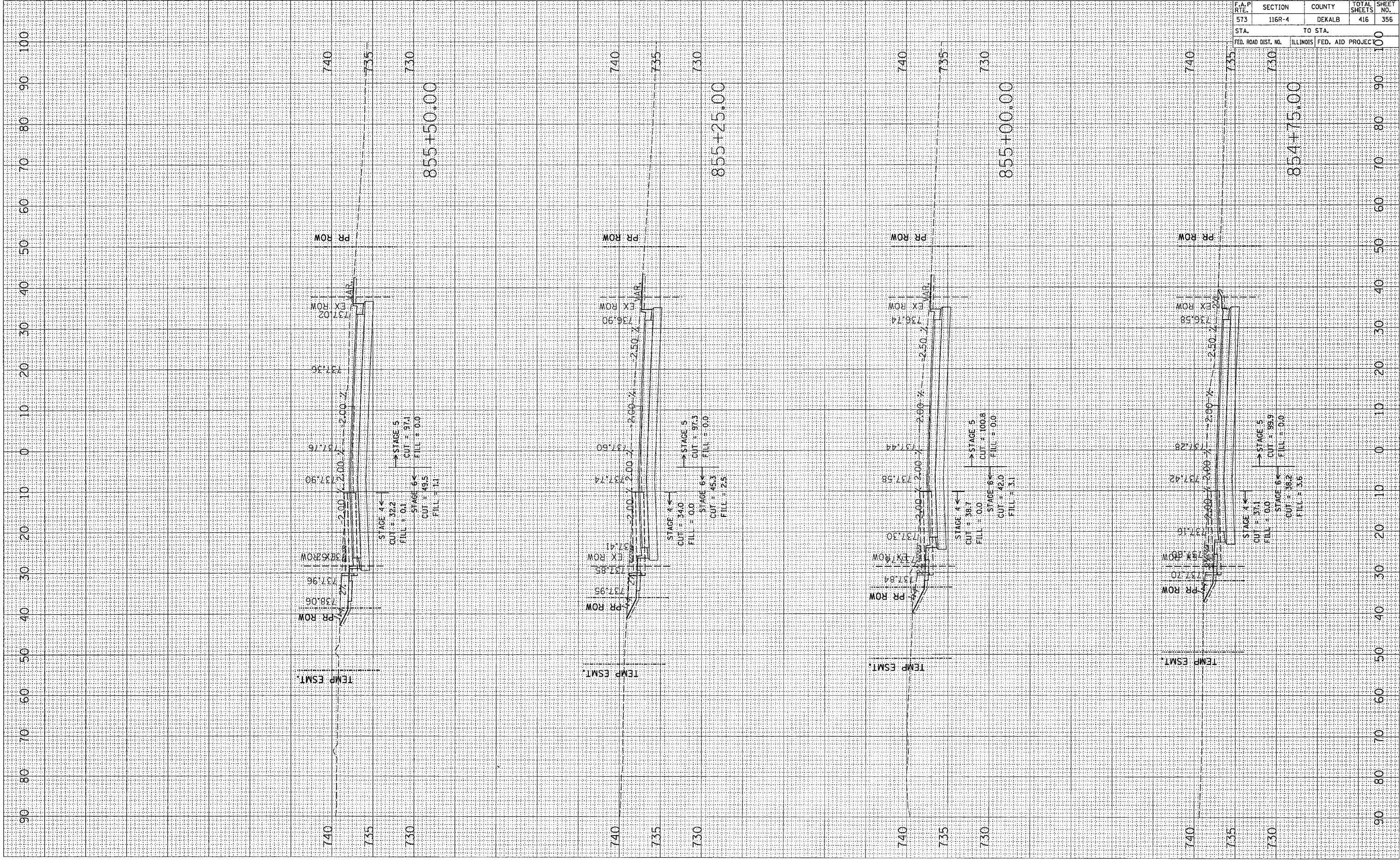


CONTRACT NO. 64517				
F.A.P. RTE.	SECTION	COUNTY	TOTAL SHEETS	SHEET NO.
573	116R-4	DEKALB	416	355
STA.		TO STA.		100
FED. ROAD DIST. NO.		ILLINOIS FED. AID PROJECT		100

PLOT DATE = Fri, Sep 02 07:55:42 2005
 PLOT SCALE = 10.0000 / IN.
 USER NAME = jordanhd

ORIGINAL SURVEYED SURVEY PLOTTED TEMPLATE NO. DATE

FINAL SURVEYED SURVEY PLOTTED TEMPLATE NO. DATE



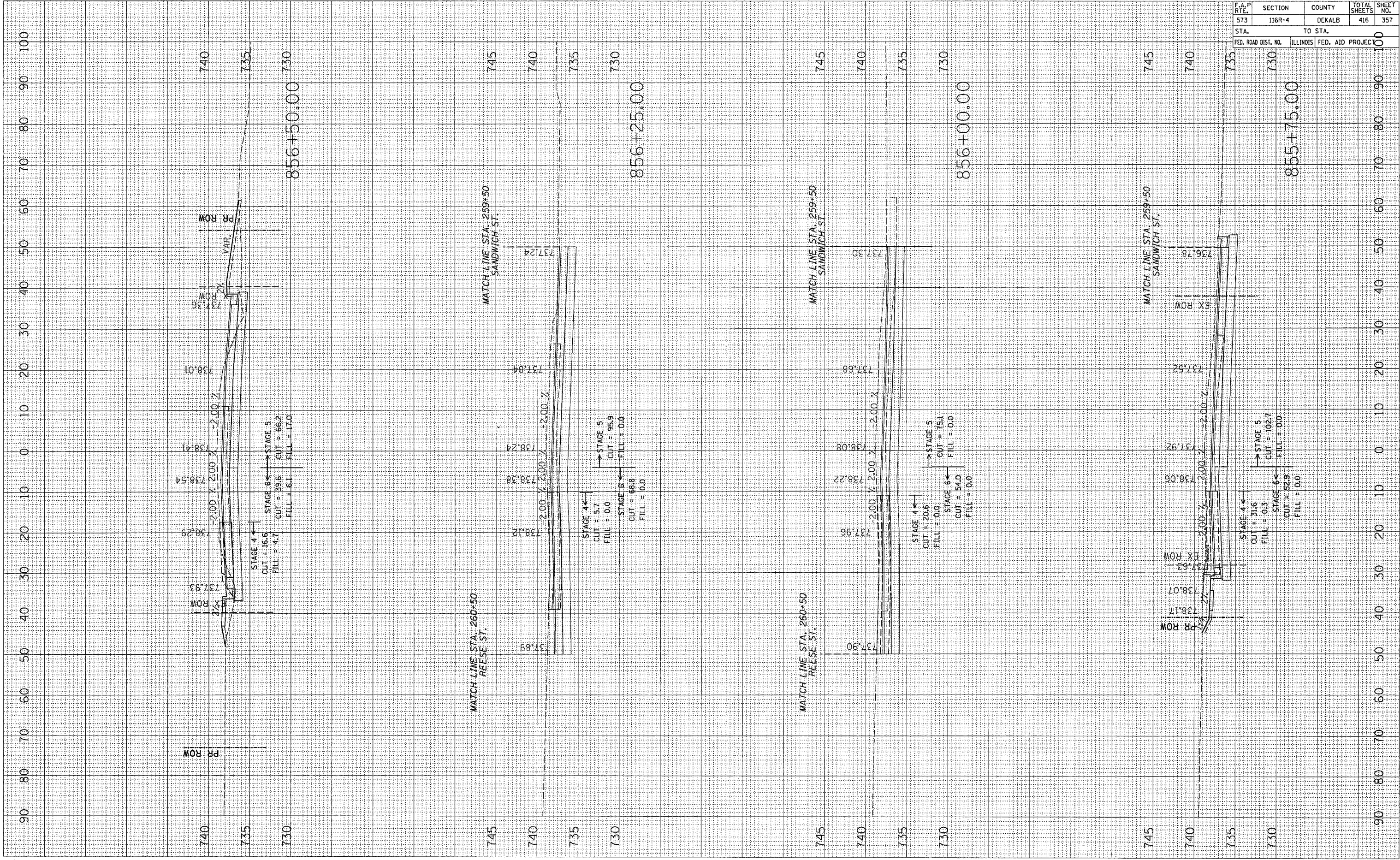
CONTRACT NO. 64517				
F.A.P. RTE.	SECTION	COUNTY	TOTAL SHEETS	SHEET NO.
573	116R-4	DEKALB	416	356
STA.		TO STA.		
FED. ROAD DIST. NO.		ILLINOIS	FED. AID PROJECT	

PLOT DATE = Fri Sep 02 07:55:43 2005
 PLOT SCALE = 1/8" = 100'-0"
 USER NAME = jordanhd

ORIGINAL SURVEY
 SURVEY PLOTTED
 NOTE BOOK NO.
 AREAS CHECKED

FINISH SURVEY
 SURVEY PLOTTED
 NOTE BOOK NO.
 AREAS CHECKED

BY DATE
 BY DATE

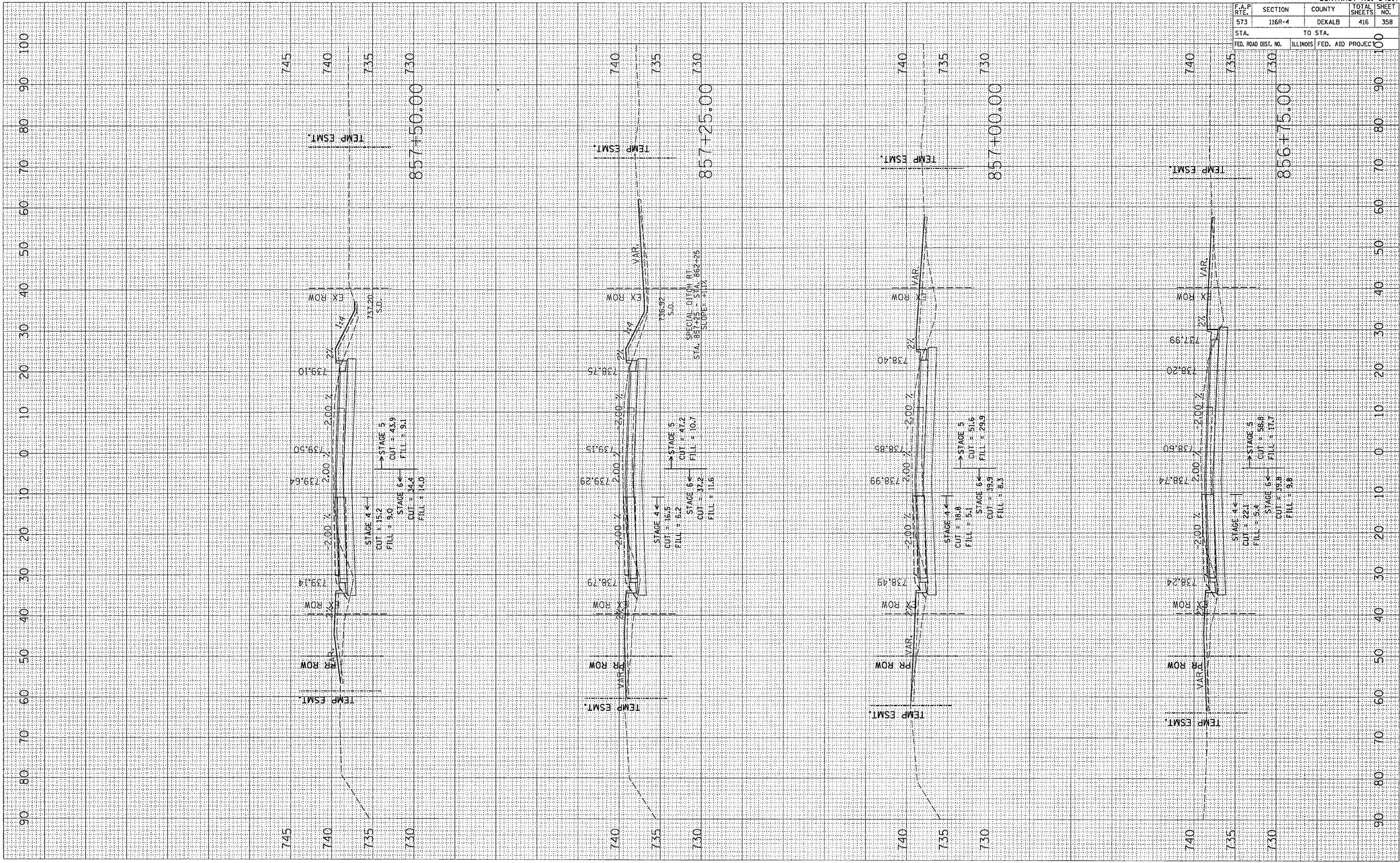


F.A.P. RTE.	SECTION	COUNTY	TOTAL SHEETS	SHEET NO.
573	116R-4	DEKALB	416	357
STA. 855+75.00		TO STA. 856+50.00		
FED. ROAD DIST. NO.		ILLINOIS FED. AID PROJEC		100

PLOT DATE = Fri Sep 02 07:55:45 2005
 PLOT SCALE = 10.0000 / IN.
 USER NAME = jordanhd

ORIGINAL SURVEYED
 SURVEY PLOTTED
 NOTE BOOK NO. DATE
 AREAS CHECKED

FILM SURVEYED
 SURVEY PLOTTED
 NOTE BOOK NO. DATE
 AREAS CHECKED

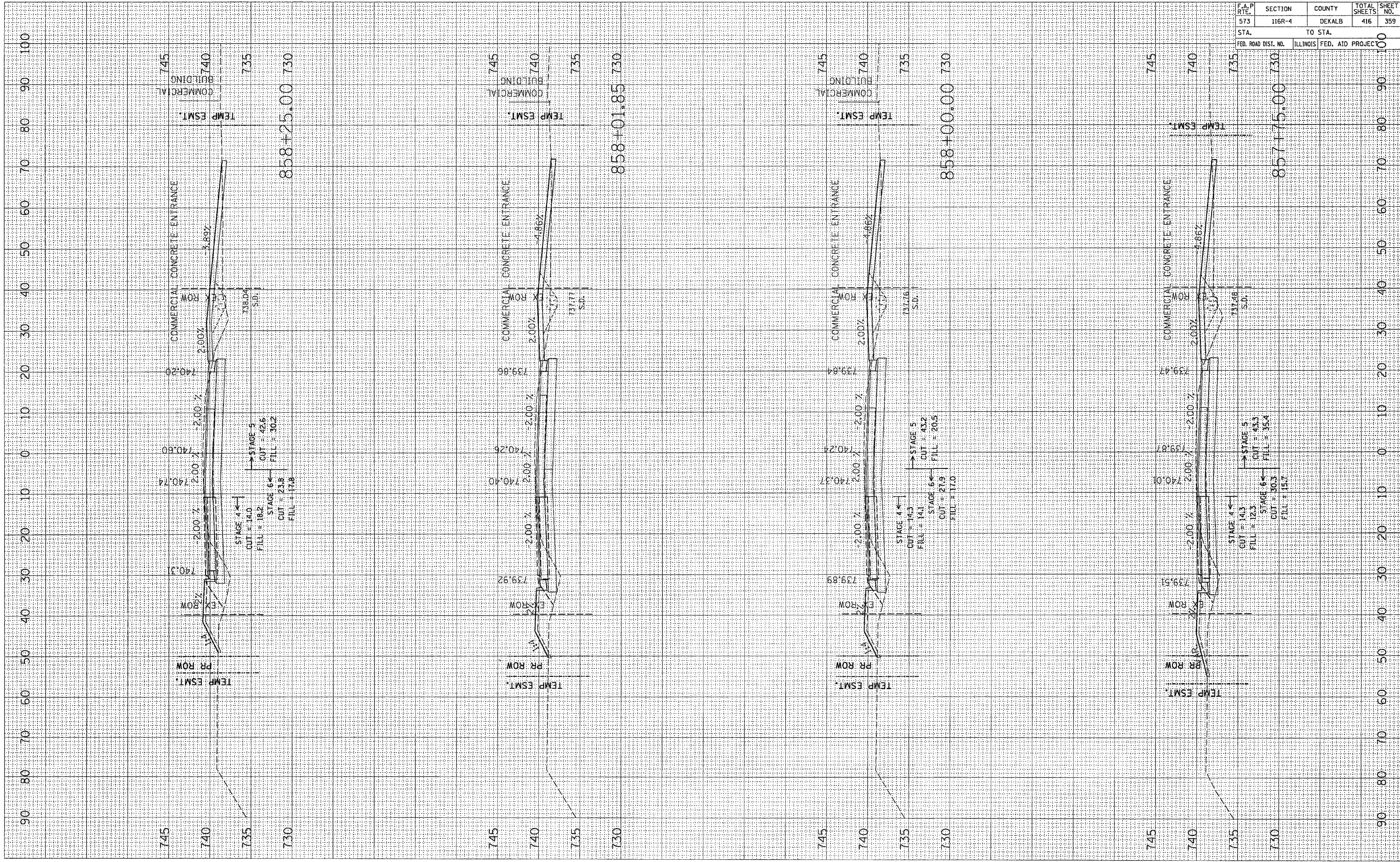


CONTRACT NO. 64517				
F.A.P. RTE.	SECTION	COUNTY	TOTAL SHEETS	SHEET NO.
573	116R-4	DEKALB	416	358
STA.		TO STA.		100
FED. ROAD DIST. NO.		ILLINOIS FED. AID PROJECT		100

PLOT DATE = Fri Sep 02 07:53:43 2005
 FILE NAME = c:\p\projects\02072005\02072005.dwg
 PLOT SCALE = 1/8" = 1' / IN.
 USER NAME = jrdandh

ORIGINAL SURVEY BOOK NO.
 SURVEYED BY DATE
 SURVEYED BY DATE
 TEMPLATE AREAS CHECKED

FINAL SURVEY BOOK NO.
 SURVEYED BY DATE
 SURVEYED BY DATE
 TEMPLATE AREAS CHECKED

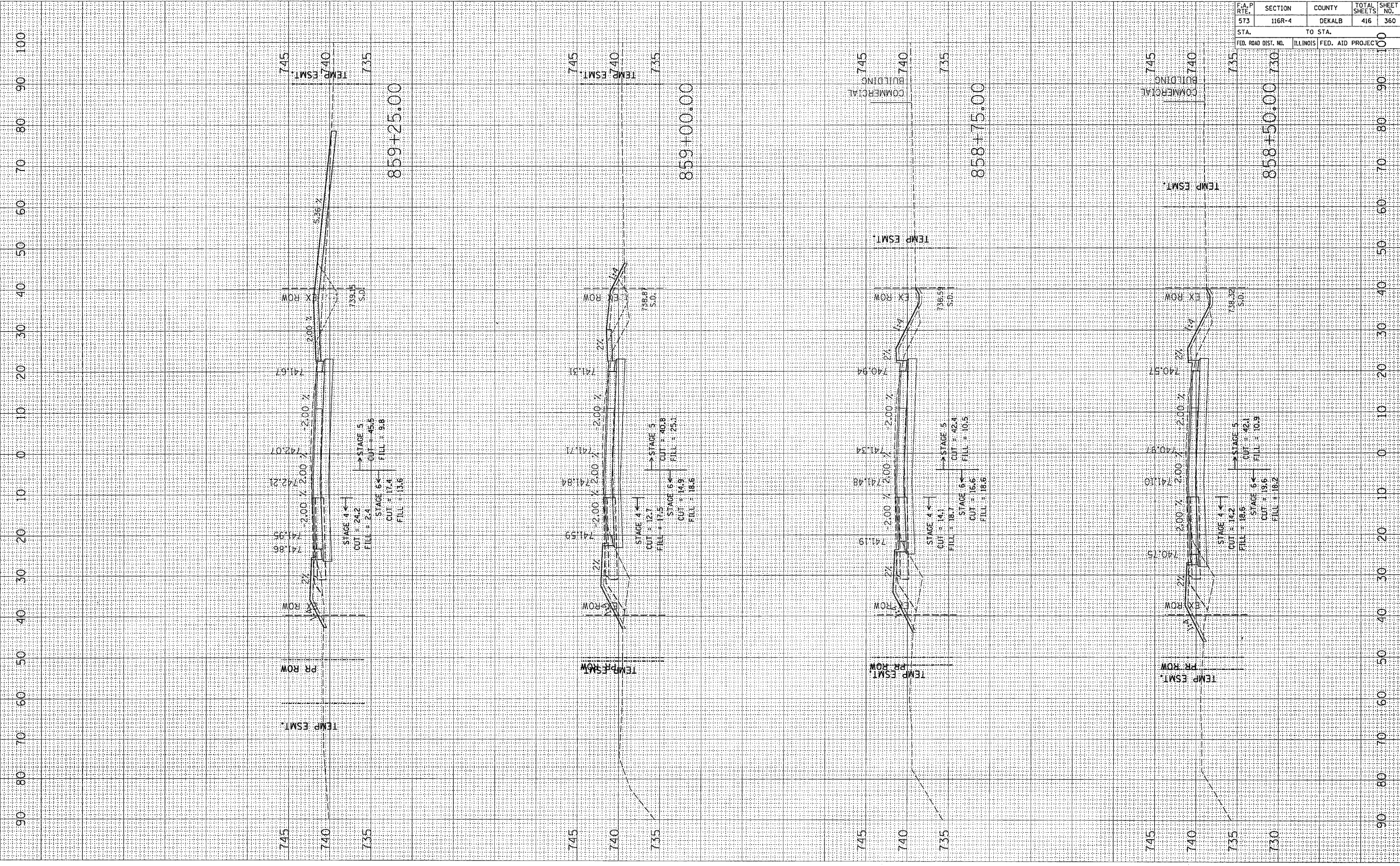


CONTRACT NO. 64517				
F.A.P. RTE.	SECTION	COUNTY	TOTAL SHEETS	SHEET NO.
573	116R-4	DEKALB	416	359
STA.		TO STA.		
FED. ROAD DIST. NO.		ILLINOIS	FED. AID PROJECT	

PLOT DATE = Fri Sep 02 07:53:44 2005
 FILE NAME = c:\p\projects\2005\116R-4\116R-4.dwg
 PLOT SCALE = 1/8" = 1' IN.
 USER NAME = jordanhd

ORIGINAL SURVEY BY DATE
 SURVEYED SURVEY BY DATE
 TEMPLATE AREAS CHECKED
 NO.

FINAL SURVEY BY DATE
 SURVEYED SURVEY BY DATE
 TEMPLATE AREAS CHECKED
 NO.



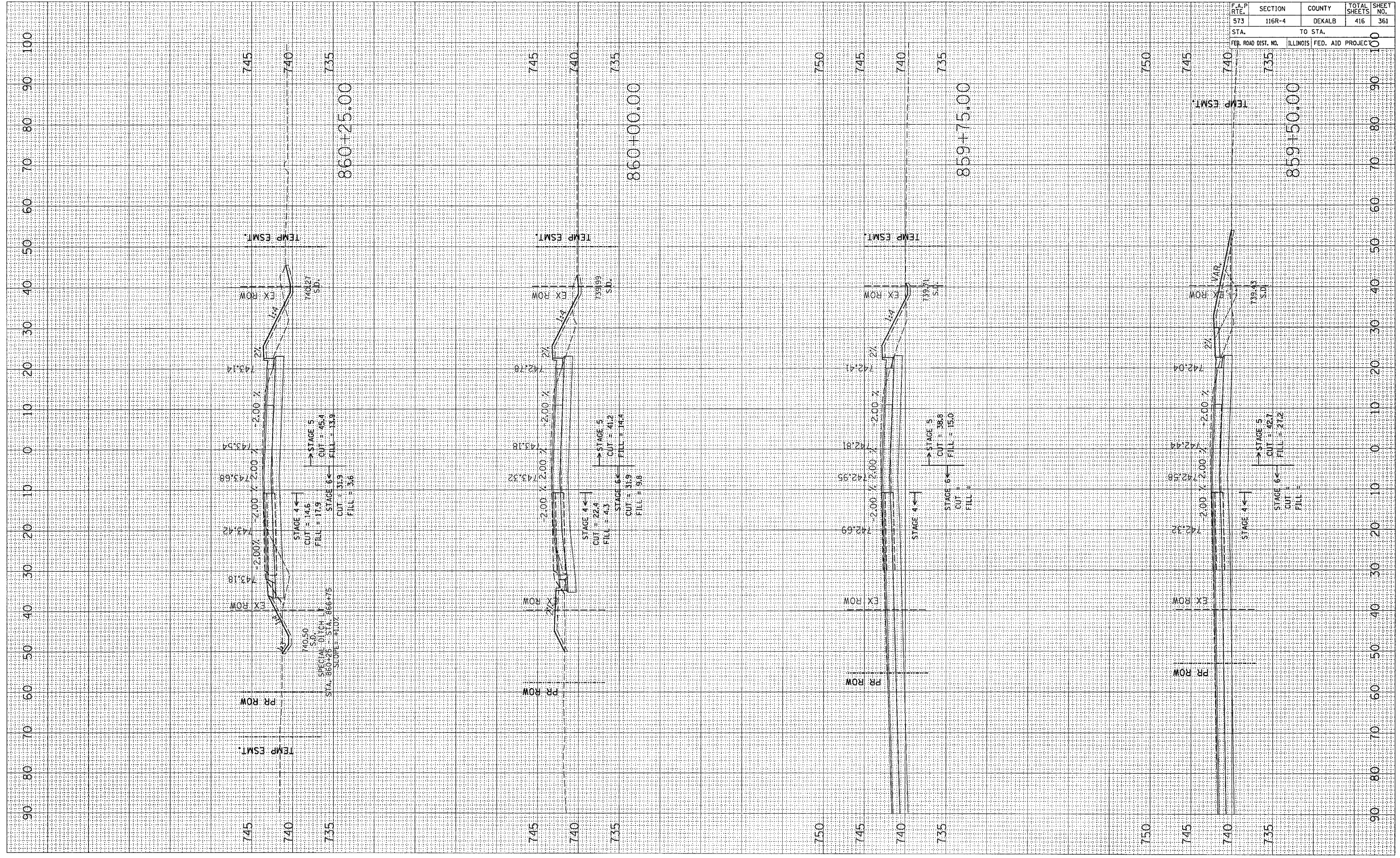
CONTRACT NO. 64517				
F.A.P. RTE.	SECTION	COUNTY	TOTAL SHEETS	SHEET NO.
573	116R-4	DEKALB	416	360
STA.		TO STA.		
FED. ROAD DIST. NO.		ILLINOIS FED. AID PROJECT		

PLOT DATE = Fri Sep 02 07:53:44 2005
 FILE NAME = c:\projects\2007\80-c01700-msh\c01700.dwg
 PLOT SCALE = 10.0000 / IN
 USER NAME = jordanhd

ORIGINAL SURVEY
 SURVEY BOOK
 SURVEY TEMPLATE
 AREAS CHECKED

FINAL SURVEY
 SURVEY BOOK
 SURVEY TEMPLATE
 AREAS CHECKED

DATE
 BY



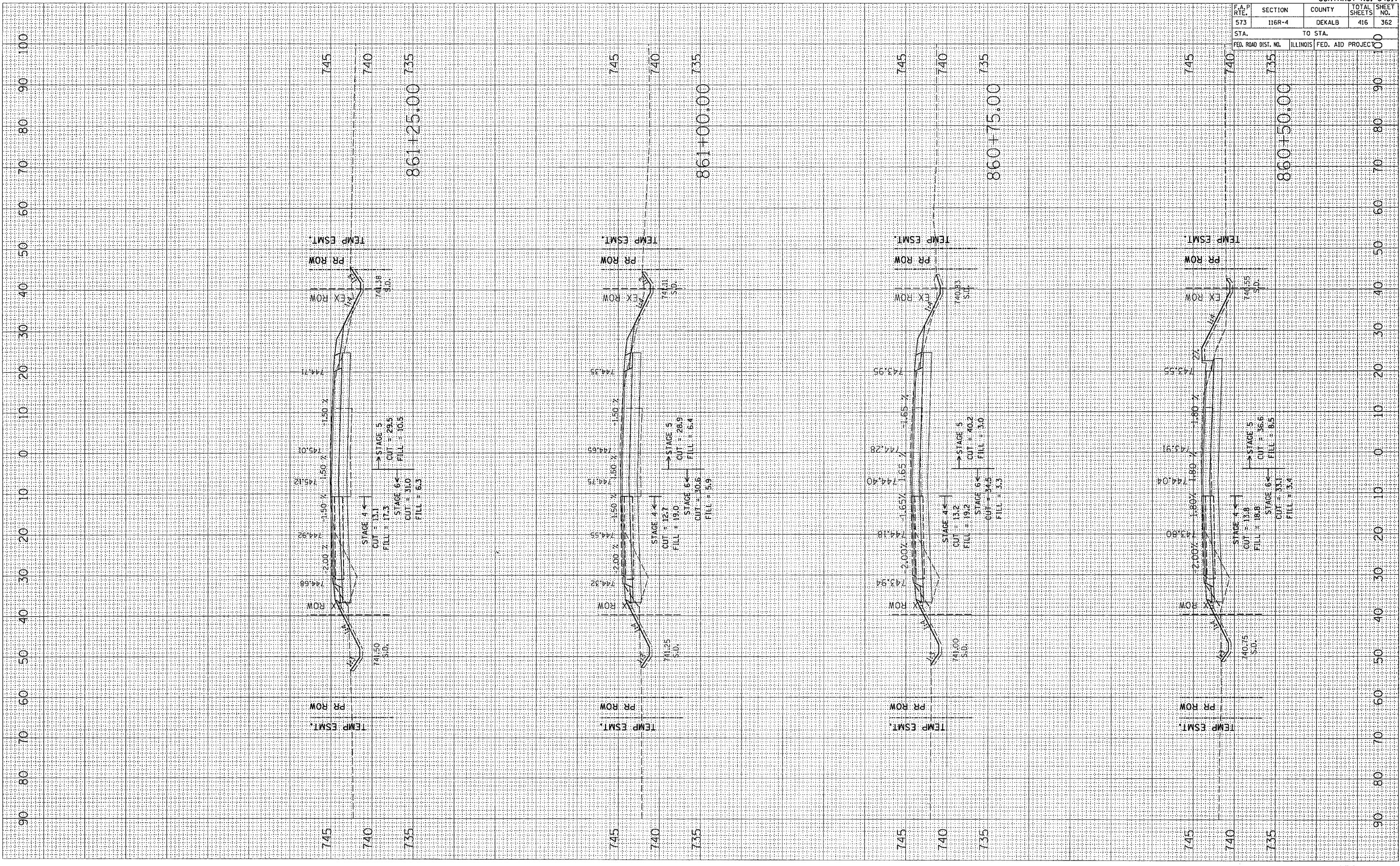
CONTRACT NO. 64517				
F.A.P. RTE.	SECTION	COUNTY	TOTAL SHEETS	SHEET NO.
573	116R-4	DEKALB	416	361
STA.		TO STA.		
FED. ROAD DIST. NO.		ILLINOIS	FED. AID PROJEC	

PLOT DATE = Fri Sep 02 07:55:45 2005
 FILE NAME = I:\2005\705\001705.dwg
 PLOT SCALE = 10.0000 / IN.
 USER NAME = jordanhd

ORIGINAL SURVEY
 SURVEYED
 PLOTTED
 NOTE BOOK
 AREAS CHECKED

FINAL SURVEY
 SURVEYED
 PLOTTED
 NOTE BOOK
 AREAS CHECKED

BY
 DATE



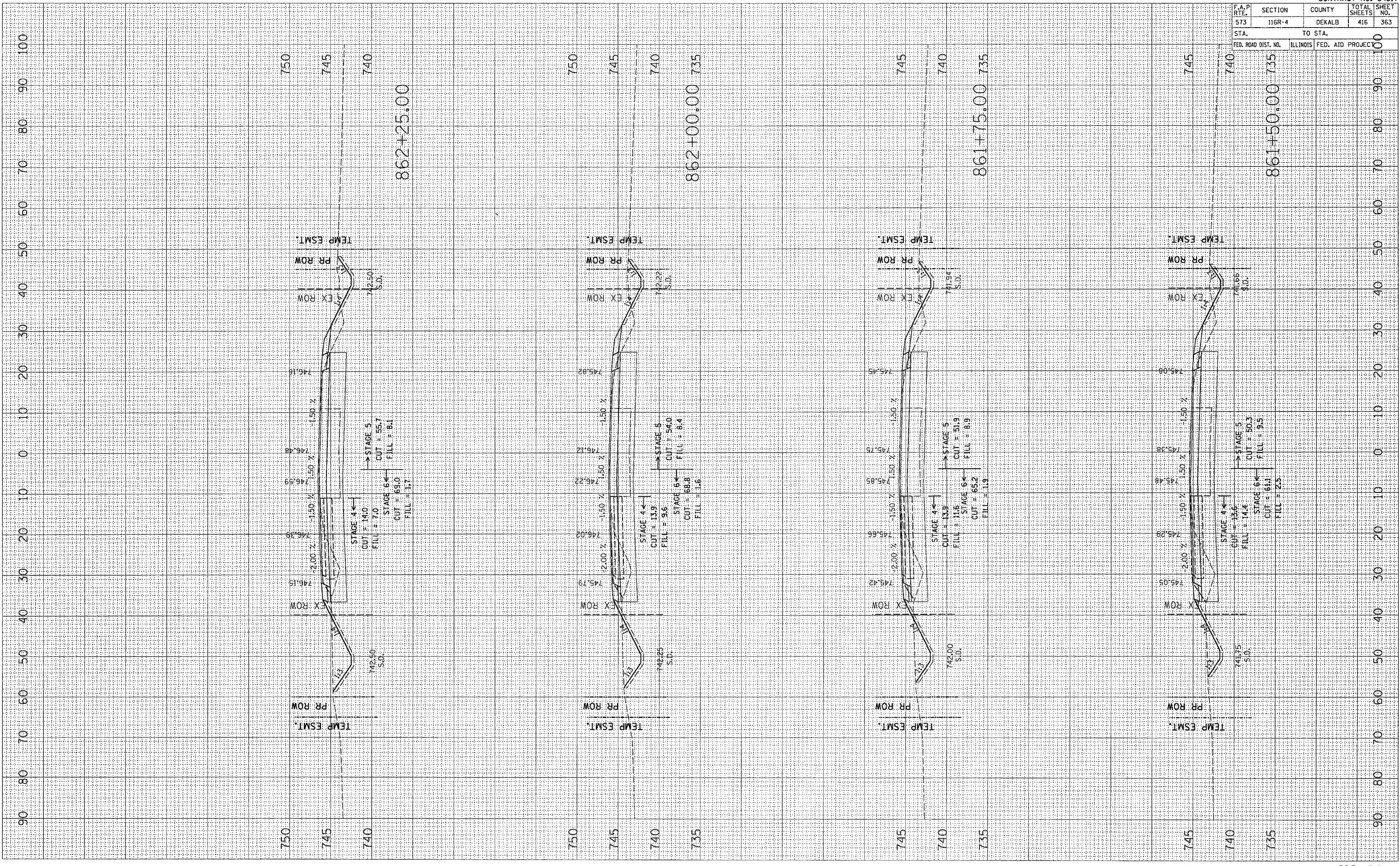
CONTRACT NO. 64517				
F.A.P. RTE.	SECTION	COUNTY	TOTAL SHEETS	SHEET NO.
573	116R-4	DEKALB	416	362
STA.		TO STA.		
FED. ROAD DIST. NO.		ILLINOIS FED. AID PROJEC		

PLOT DATE = Fri, Sep 02 07:53:46 2011
 FILE NAME = \\s201780\cort\780\1166r-4\1166r-4.dwg
 USER NAME = jordanhd

ORIGINAL SURVEYED
 SURVEY PLOTTED
 NOTE BOOK NO.
 AREAS CHECKED

FINAL SURVEY
 PLOTTED
 NOTE BOOK NO.
 AREAS CHECKED

BY DATE

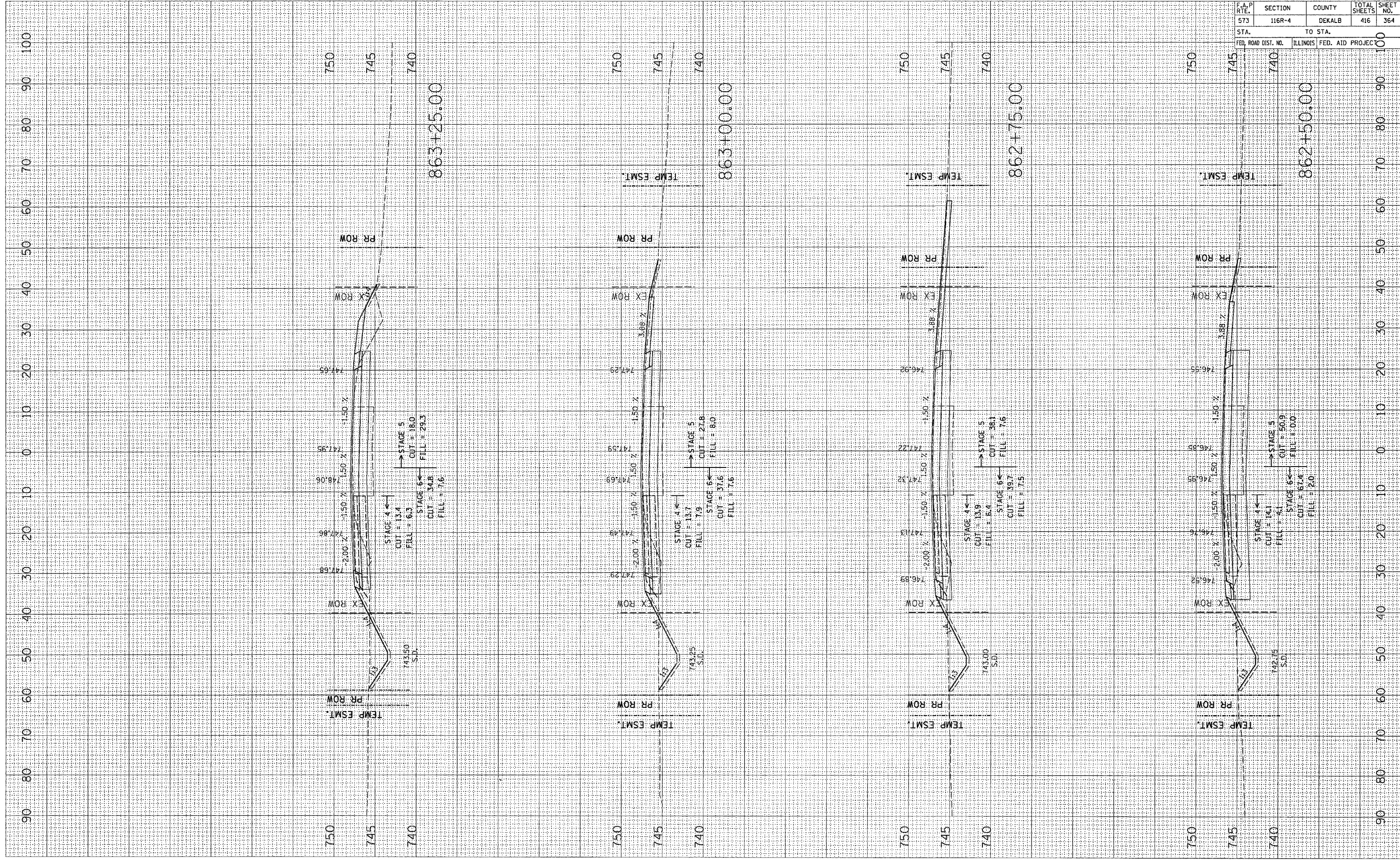


CONTRACT NO. 64517				
F.A.P. RTE.	SECTION	COUNTY	TOTAL SHEETS	SHEET NO.
573	116R-4	DEKALB	416	363
STA.		TO STA.		
FED. ROAD DIST. NO.		ILLINOIS	FED. AID PROJECT	100

PLOT DATE = Fri Sep 02 07:53:46 2005
 FILE NAME = c:\pco\projects\p281708\c01708.mxd
 PLOT SCALE = 10.0000 / IN.
 USER NAME = jrdw@nd

ORIGINAL SURVEY PLOTTED AREAS CHECKED
 REVISIONS PLOTTED AREAS CHECKED
 FINISH SURVEY PLOTTED AREAS CHECKED

DATE BY
 REVISIONS PLOTTED AREAS CHECKED
 FINISH SURVEY PLOTTED AREAS CHECKED



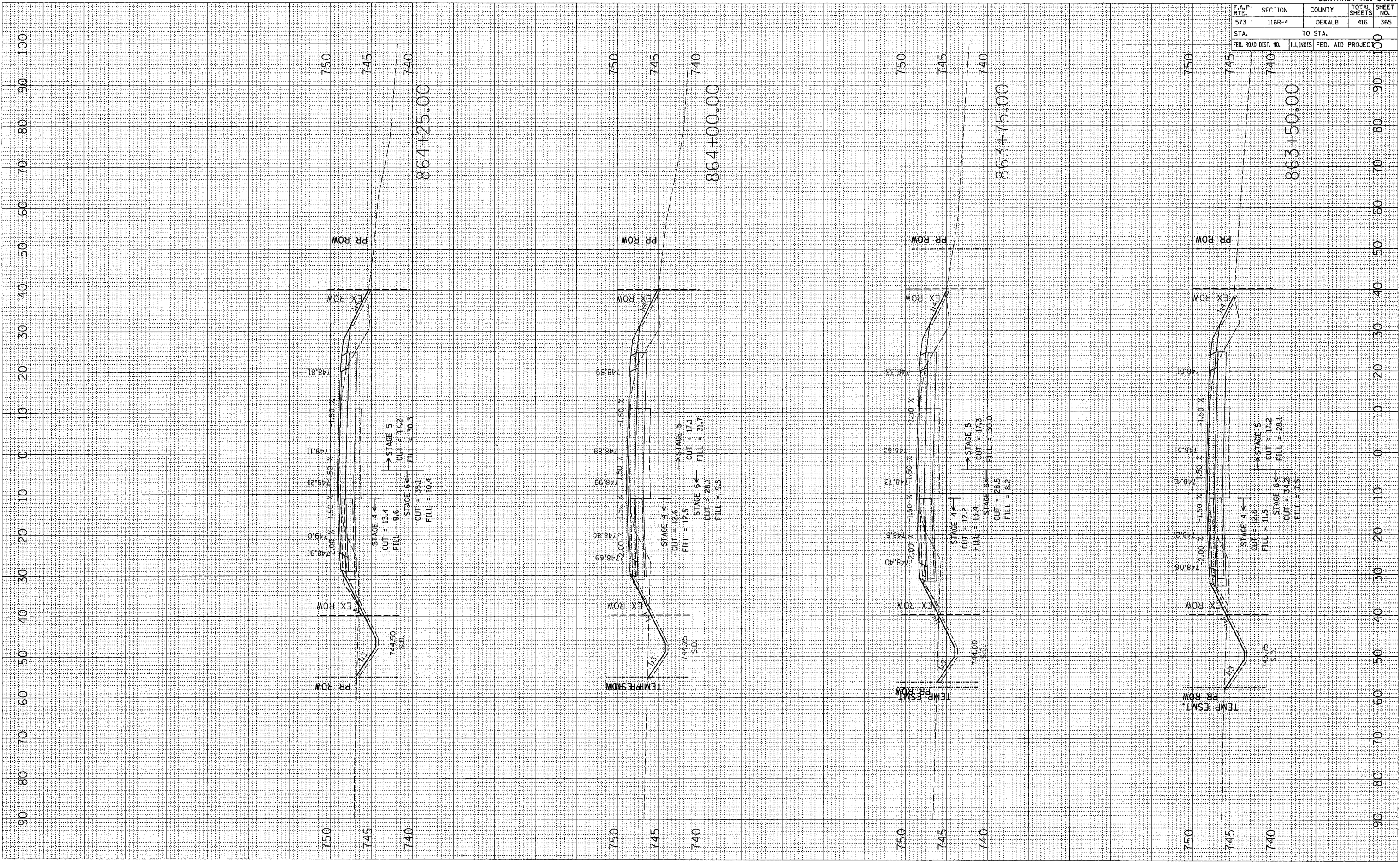
F.A.P. RTE.	SECTION	COUNTY	TOTAL SHEETS	SHEET NO.
573	116R-4	DEKALB	416	364
STA.		TO STA.		100
FED. ROAD DIST. NO.		ILLINOIS FED. AID PROJECT		100

PLOT DATE = Fri Sep 02 07:55:45 2005
 FILE NAME = I:\116R-4\116R-4.dwg
 PLOT SCALE = 1/8"=1'-0"
 USER NAME = jordanhd

ORIGINAL SURVEY PLOTTED
 SURVEY PLOTTED
 NOTE BOOK AREAS CHECKED
 NO.

FINAL SURVEY PLOTTED
 SURVEY PLOTTED
 NOTE BOOK AREAS CHECKED
 NO.

BY DATE
 BY DATE

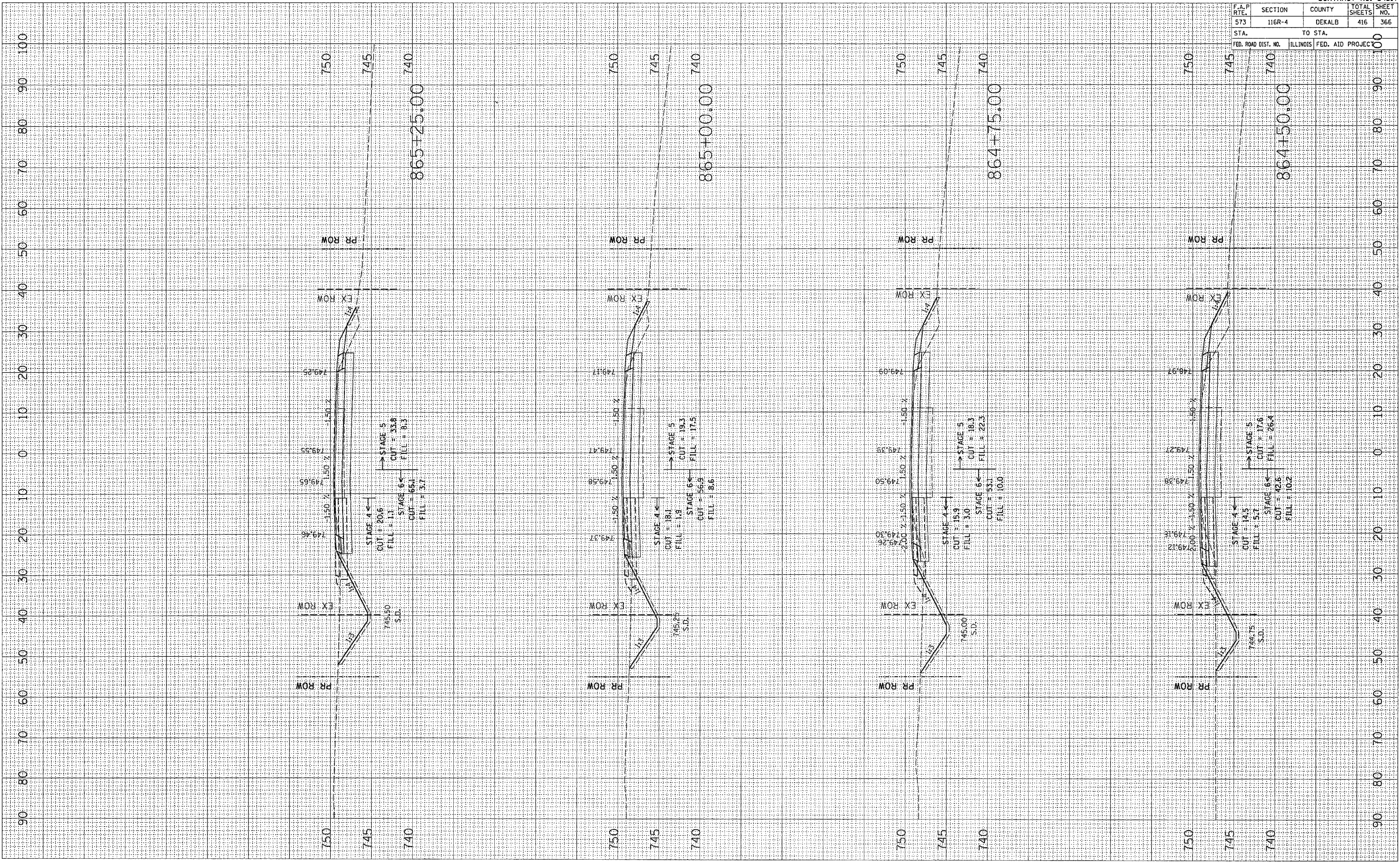


CONTRACT NO. 64517				
F.A.P. RTE.	SECTION	COUNTY	TOTAL SHEETS	SHEET NO.
573	116R-4	DEKALB	416	365
STA.		TO STA.		
FED. ROAD DIST. NO.		ILLINOIS FED. AID PROJECT		

PLOT DATE = Fri Sep 02 07:52:47 2005
 FILE NAME = C:\p05\116R-4\116R-4.dwg
 PLOT SCALE = 1/8"=1'-0"
 USER NAME = jordanhd

ORIGINAL SURVEYED BY DATE
 SURVEYED BY DATE
 PLOTTED BY DATE
 NOTE BOOK NO.
 AREAS CHECKED

FINAL SURVEYED BY DATE
 SURVEYED BY DATE
 PLOTTED BY DATE
 NOTE BOOK NO.
 AREAS CHECKED

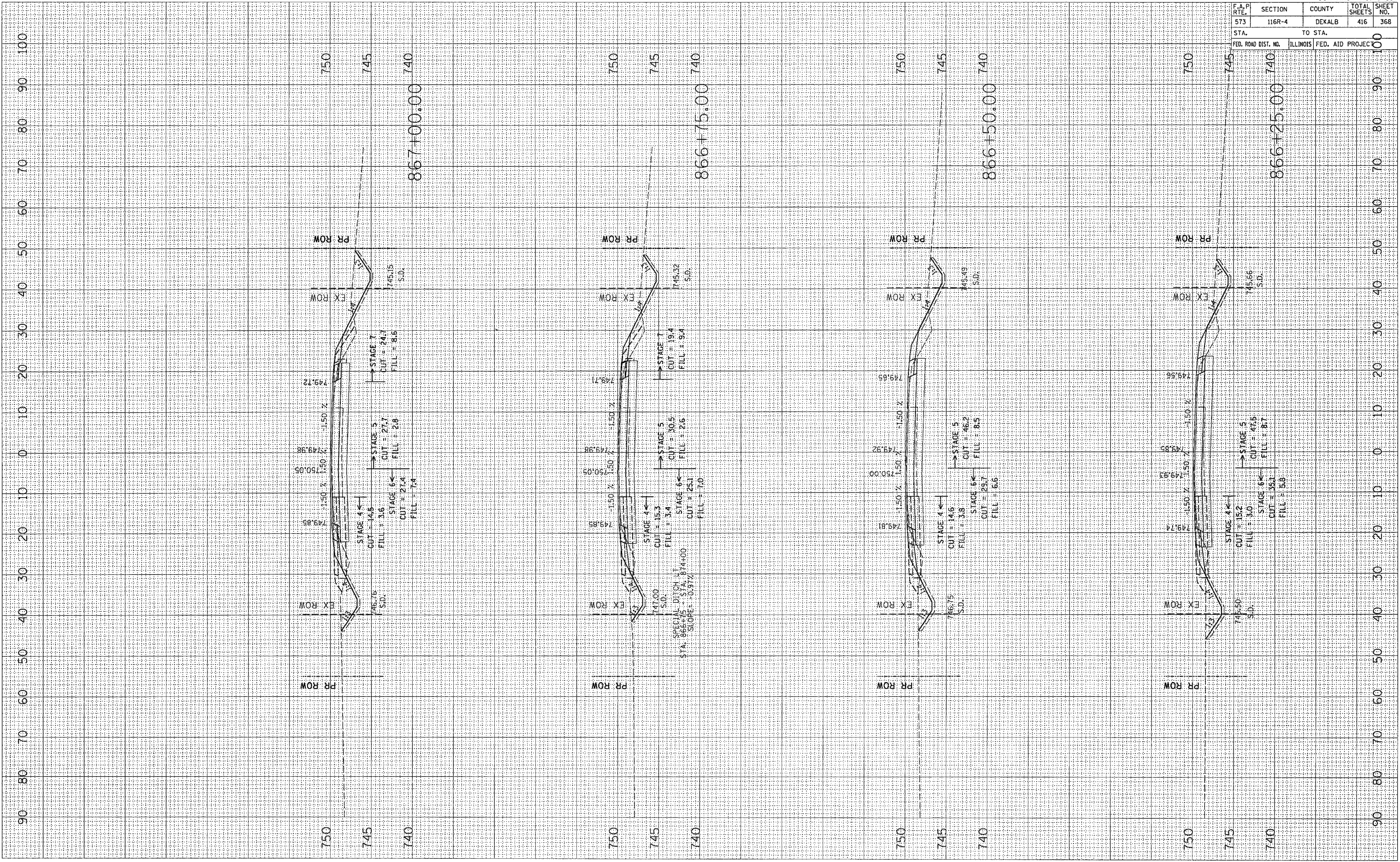


CONTRACT NO. 64517				
F.A.P. RTE.	SECTION	COUNTY	TOTAL SHEETS	SHEET NO.
573	116R-4	DEKALB	416	366
STA. 864+50.00		TO STA. 865+25.00		
FED. ROAD DIST. NO.		ILLINOIS FED. AID PROJECT		

PLOT DATE = Fri Sep 02 07:55:48 2005
 FILE NAME = c:\pwworkspace\116620778\116620778.dwg
 PLOT SCALE = 10.0000 / IN.
 USER NAME = jrdenny

ORIGINAL SURVEY PLOTTED DATE
 SURVEY PLOTTED DATE
 NOTE BOOK NO.
 AREAS CHECKED

FINAL SURVEY PLOTTED DATE
 SURVEY PLOTTED DATE
 NOTE BOOK NO.
 AREAS CHECKED

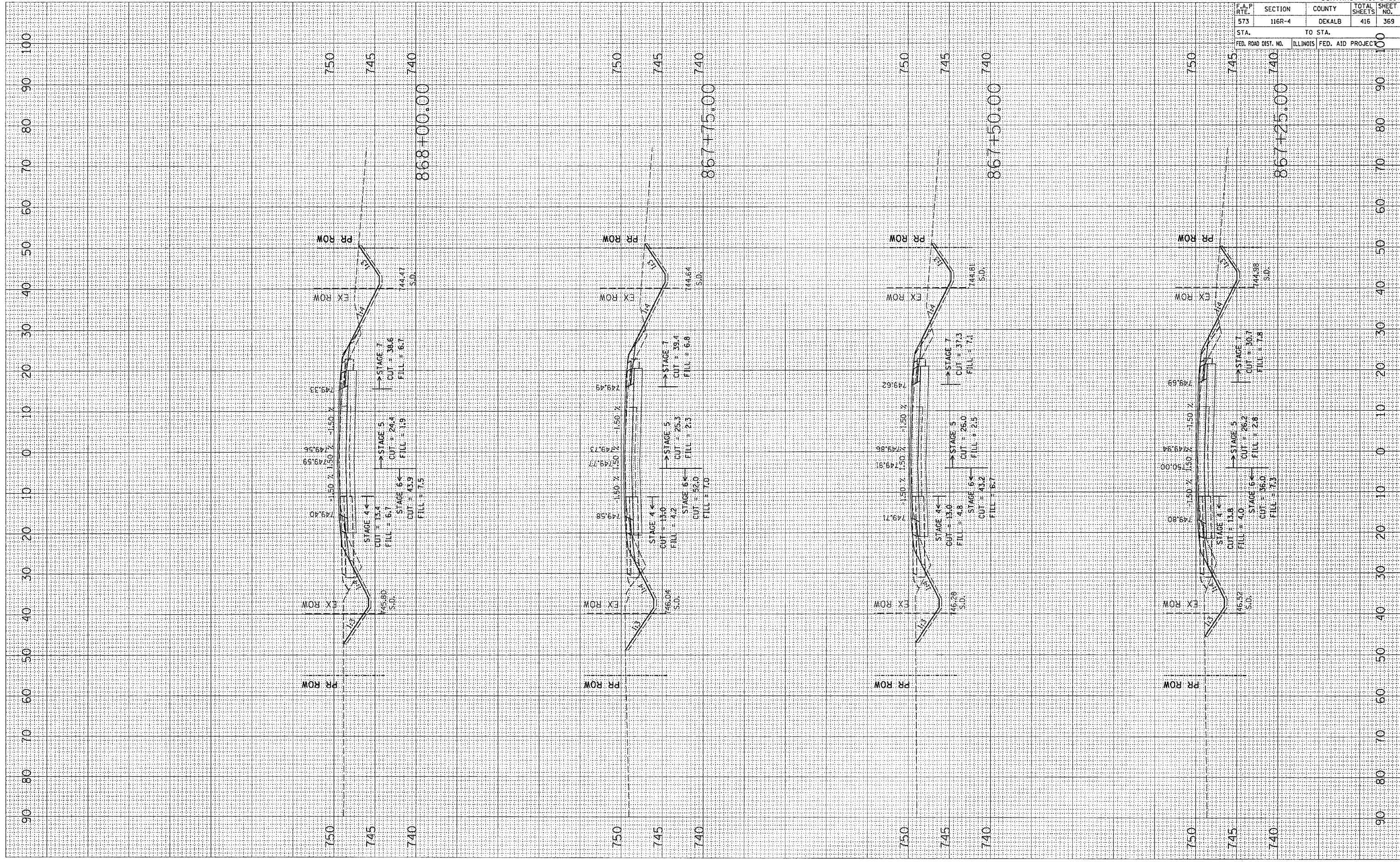


CONTRACT NO. 64517				
F.A.P. RTE.	SECTION	COUNTY	TOTAL SHEETS	SHEET NO.
573	116R-4	DEKALB	416	368
STA.		TO STA.		
FED. ROAD DIST. NO.		ILLINOIS FED. AID PROJEC		

PLOT DATE = Fri, Sep 02 07:53:48 2005
 FILE NAME = c:\pwork\proj\1166\1166.dwg
 PLOT SCALE = 1/8" = 1' IN.
 USER NAME = jordanhd

ORIGINAL SURVEY PLOTTED
 SURVEY PLOTTED
 NOTE BOOK TEMPLATE AREAS CHECKED
 BY: DATE:

FINAL SURVEY PLOTTED
 SURVEY PLOTTED
 NOTE BOOK TEMPLATE AREAS CHECKED
 BY: DATE:

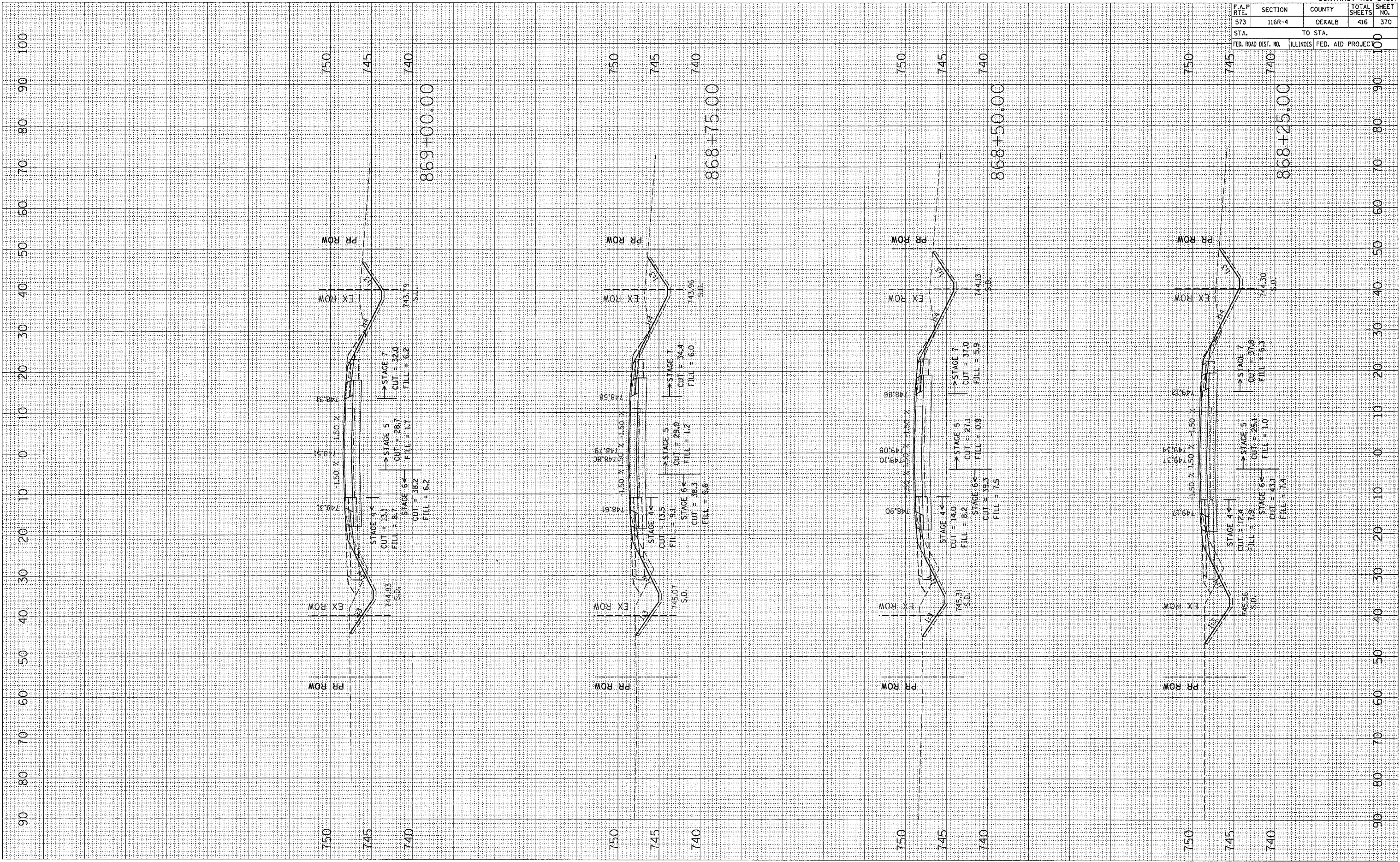


CONTRACT NO. 64517				
F.A.P. RTE.	SECTION	COUNTY	TOTAL SHEETS	SHEET NO.
573	116R-4	DEKALB	416	369
STA.		TO STA.		
FED. ROAD DIST. NO.		ILLINOIS FED. AID PROJECT		

PLOT DATE = Fri Sep 02 07:45:45 2005
 FILE NAME = I:\1166R-4\1166R-4.dwg
 PLOT SCALE = 1/8"=1'-0"
 USER NAME = jordanhd

ORIGINAL SURVEY PLOTTED
 SURVEY PLOTTED
 NOTE BOOK NO. _____
 AREAS CHECKED _____
 BY _____ DATE _____

FINAL SURVEY PLOTTED
 SURVEY PLOTTED
 NOTE BOOK NO. _____
 AREAS CHECKED _____
 BY _____ DATE _____

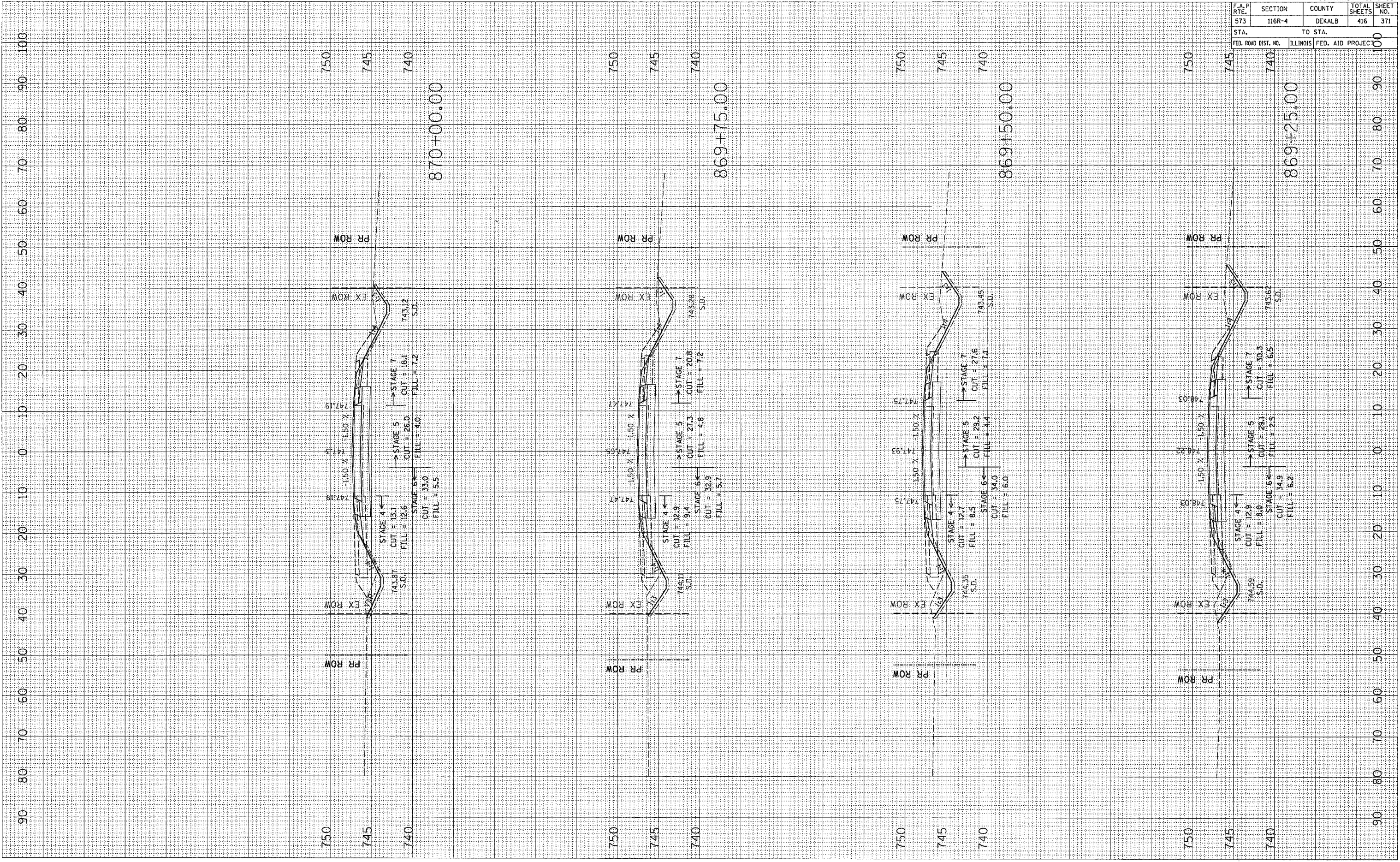


CONTRACT NO. 64517			
F.A.P. RTE.	SECTION	COUNTY	TOTAL SHEETS
573	116R-4	DEKALB	416
STA.		TO STA.	
FED. ROAD DIST. NO.		ILLINOIS FED. AID PROJECT	

PLOT DATE : Fri Sep 03 07:58:40 2009
 FILE NAME : c:\pwworkspace\201708\1708161708\mch14.dwg
 PLOT SCALE : 10.0000 / in.
 USER NAME : jordanhd

ORIGINAL SURVEY
 SURVEYED
 PLOTTED
 DATE
 AREAS CHECKED

FINAL SURVEY
 SURVEYED
 PLOTTED
 DATE
 AREAS CHECKED



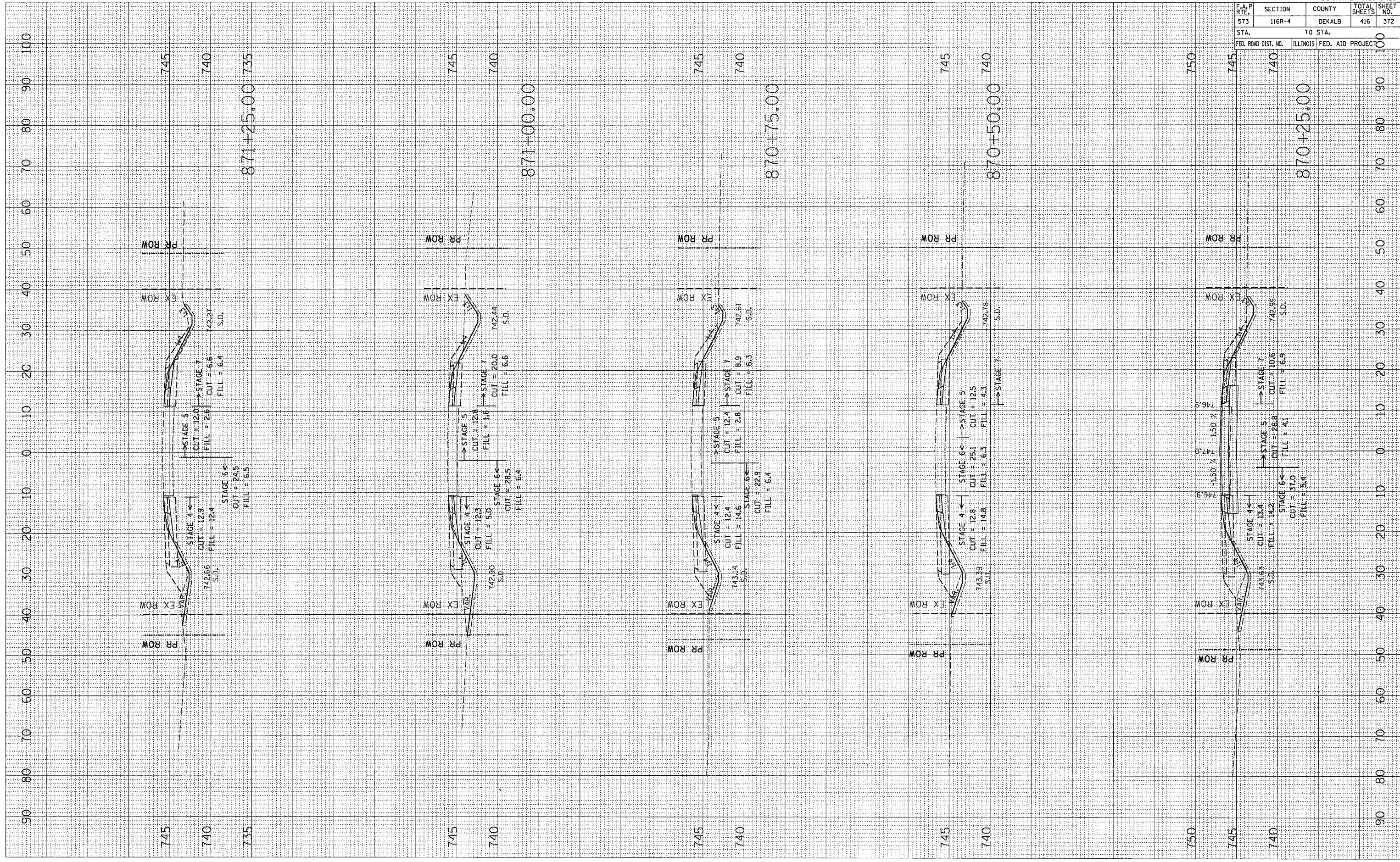
CONTRACT NO. 64517				
F.A.P. RTE.	SECTION	COUNTY	TOTAL SHEETS	SHEET NO.
573	116R-4	DEKALB	416	371
STA.	TO STA.			100
FED. ROAD DIST. NO.	ILLINOIS	FED. AID PROJEC		

PLOT DATE: Fri Sep 22 07:53:50 2005
 FILE NAME: c:\projects\200708\0708\0708.mxd
 PLOT SCALE: 0.0000 / IN.
 USER NAME: jordanp

ORIGINAL SURVEY PLOTTED
 SURVEY PLOTTED
 NOTE BOOK TEMPLATE AREAS CHECKED

FINN SURVEY PLOTTED
 SURVEY PLOTTED
 NOTE BOOK TEMPLATE AREAS CHECKED

DATE
 BY




F.A.P. RTE.	SECTION	COUNTY	TOTAL SHEETS	SHEET NO.
573	116R-4	DEKALB	416	372
STA.		TO STA.		100
FED. ROAD DIST. NO.		ILLINOIS FED. AID PROJECT		100

FINAL SURVEY	DATE
CORRECTED	BY
PLOTTED	
TEMPLATE	
NOTE BOOK	
AREAS CHECKED	
NO.	

ORIGINAL SURVEY	DATE
CORRECTED	BY
PLOTTED	
TEMPLATE	
NOTE BOOK	
AREAS CHECKED	
NO.	

PLOT DATE: F:\1 Sep 02 07:53:58 2005
 FILE NAME: c:\projects\201700\c01700.mxd
 PLOT SCALE: 0.0000 / IN.
 USER NAME: jordanmg

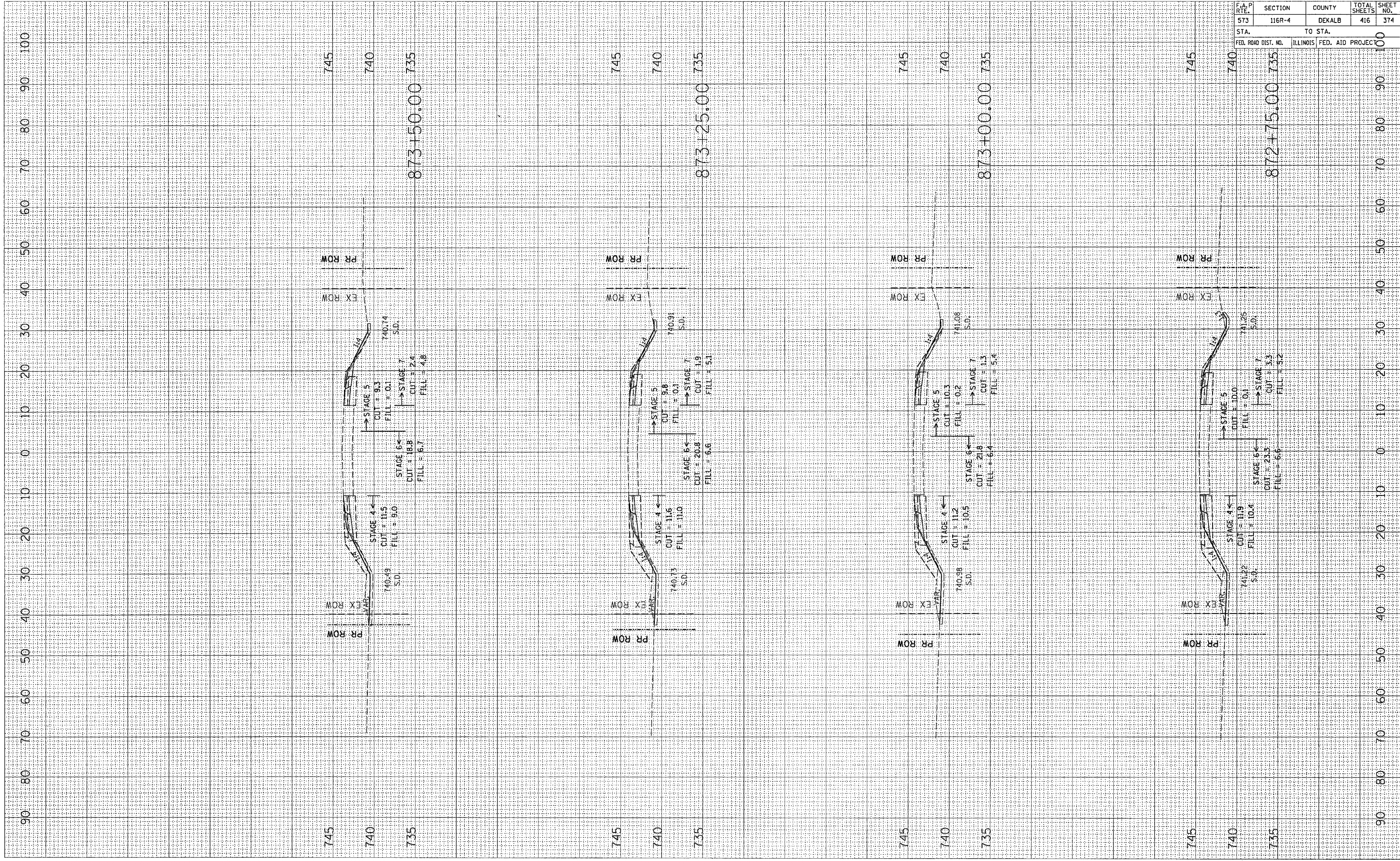
CONTRACT NO. 64517				
F.A.P. RTE.	SECTION	COUNTY	TOTAL SHEETS	SHEET NO.
573	116R-4	DEKALB	416	373
STA.		TO STA.		100
FED. ROAD DIST. NO.		ILLINOIS FED. AID PROJECT		100



PLOT DATE : Fri Sep 02 07:53:01 2005
 FILE NAME : c:\pvc\projects\281701\cvt\700-msh-1.dwg
 PLOT SCALE : 1/8" = 1' / IN.
 USER NAME : jordanhd

ORIGINAL SURVEY PLOTTED AREAS CHECKED
 FINISH SURVEY PLOTTED AREAS CHECKED

FINISH SURVEY PLOTTED AREAS CHECKED
 FINISH SURVEY PLOTTED AREAS CHECKED




CONTRACT NO. 64517				
F.A.P. RTE.	SECTION	COUNTY	TOTAL SHEETS	SHEET NO.
573	116R-4	DEKALB	416	374
STA.		TO STA.		100
FED. ROAD DIST. NO.		ILLINOIS FED. AID PROJECT		100

PLOT DATE: Fri Sep 02 07:53:31 2025
 FILE NAME: c:\pwworkspace\1700\18719\18719.mxd
 PLOT SCALE: 1/8" = 1'-0"
 USER NAME: jordan

ORIGINAL SURVEY PLOTTED AREAS CHECKED

FINAL SURVEY PLOTTED AREAS CHECKED



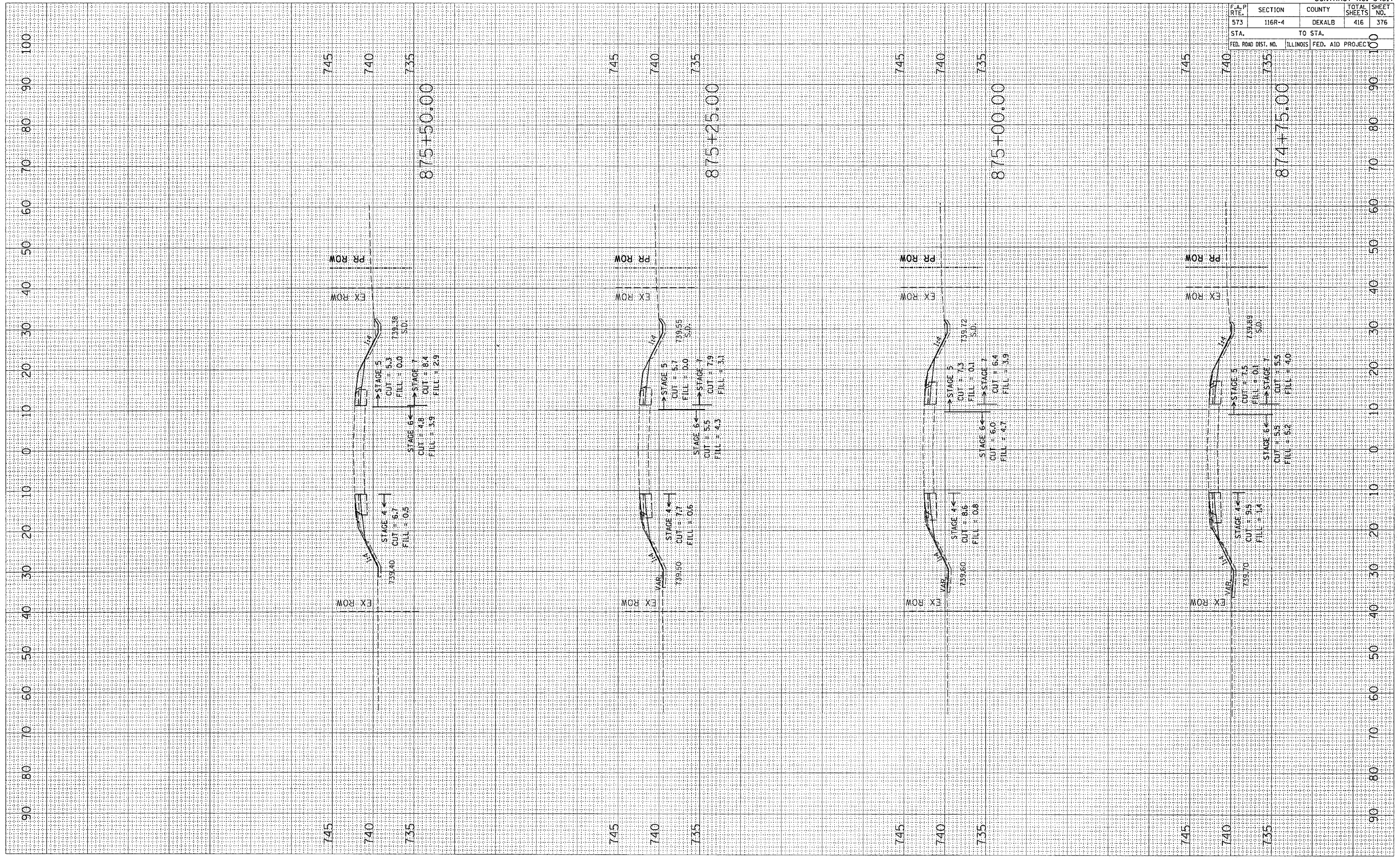
F.A.P. RTE.	SECTION	COUNTY	TOTAL SHEETS	SHEET NO.
573	116R-4	DEKALB	416	375
STA. 873+75.00		TO STA. 874+50.00		
FED. ROAD DIST. NO.		ILLINOIS FED. AID PROJECT		

FINISH SURVEY SUBMITTED BY DATE
 NOTE BOOK PLOTTED TEMPLATE AREAS CHECKED
 NO. AREAS CHECKED

ORIGINAL SURVEY SUBMITTED BY DATE
 NOTE BOOK PLOTTED TEMPLATE AREAS CHECKED
 NO. AREAS CHECKED

PLOT DATE : Fri Sep 02 07:53:52 2005
 FILE NAME : c:\projects\200708\06\0708\map\1-06\1-06.dwg
 PLOT SCALE : 1/8" = 1' IN.
 USER NAME : jordanvd

CONTRACT NO. 64517				
F.A.P. RTE.	SECTION	COUNTY	TOTAL SHEETS	SHEET NO.
573	116R-4	DEKALB	416	376
STA.		TO STA.		
FED. ROAD DIST. NO.		ILLINOIS	FED. AID PROJECT	




FINAL SURVEY CHECKED BY DATE
 SURVEY PLOTTED BY DATE
 NOTE BOOK TEMPLATE AREAS CHECKED
 NO. AREAS CHECKED

ORIGINAL SURVEY CHECKED BY DATE
 SURVEY PLOTTED BY DATE
 NOTE BOOK TEMPLATE AREAS CHECKED
 NO. AREAS CHECKED

PLOT DATE: Fri Sep 02 07:53:56 2005
 FILE NAME: c:\projects\2005\20050902\20050902.dwg
 PLOT SCALE: 1/8" = 1'-0"
 USER NAME: jordan

F.A.P. RTE.	SECTION	COUNTY	TOTAL SHEETS	SHEET NO.
573	116R-4	DEKALB	416	378
STA.		TO STA.		
FED. ROAD DIST. NO.		ILLINOIS	FED. AID PROJECT	

CONTRACT NO. 64517



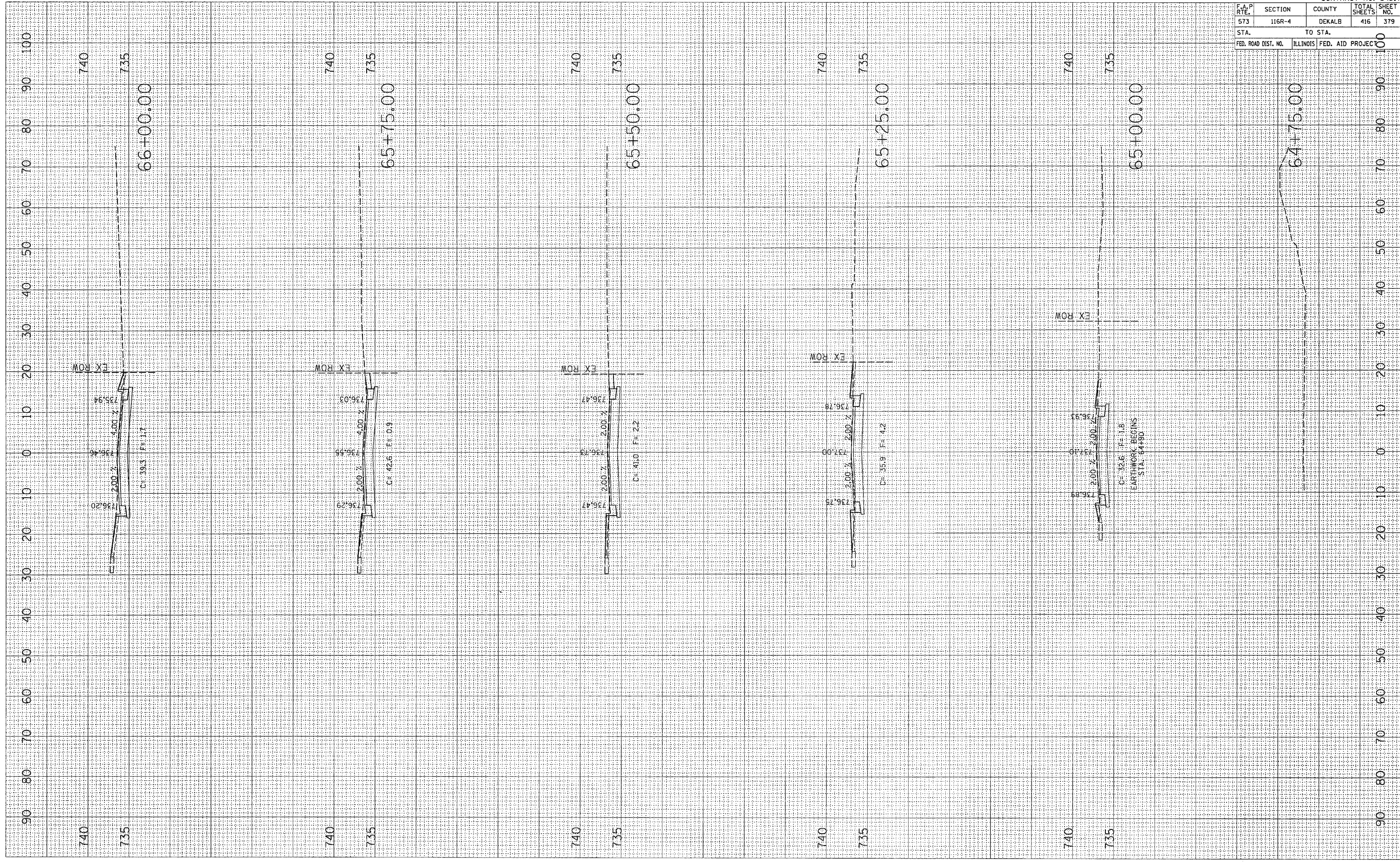
RAY STREET

PLOT DATE = Fri Sep 02 07:54:26 2005
 FILE NAME = c:\pvc\pcc\116281700\116281700.dwg
 PLOT SCALE = 0.00000 / IN.
 USER NAME = jordanhd

ORIGINAL SURVEY PLOTTED TEMPLATE AREAS CHECKED

FINAL SURVEY PLOTTED TEMPLATE AREAS CHECKED

BY: _____ DATE: _____



CONTRACT NO. 64517				
F.A.P. RTE.	SECTION	COUNTY	TOTAL SHEETS	SHEET NO.
573	116R-4	DEKALB	416	379
STA.		TO STA.		
FED. ROAD DIST. NO.		ILLINOIS	FED. AID PROJECT	

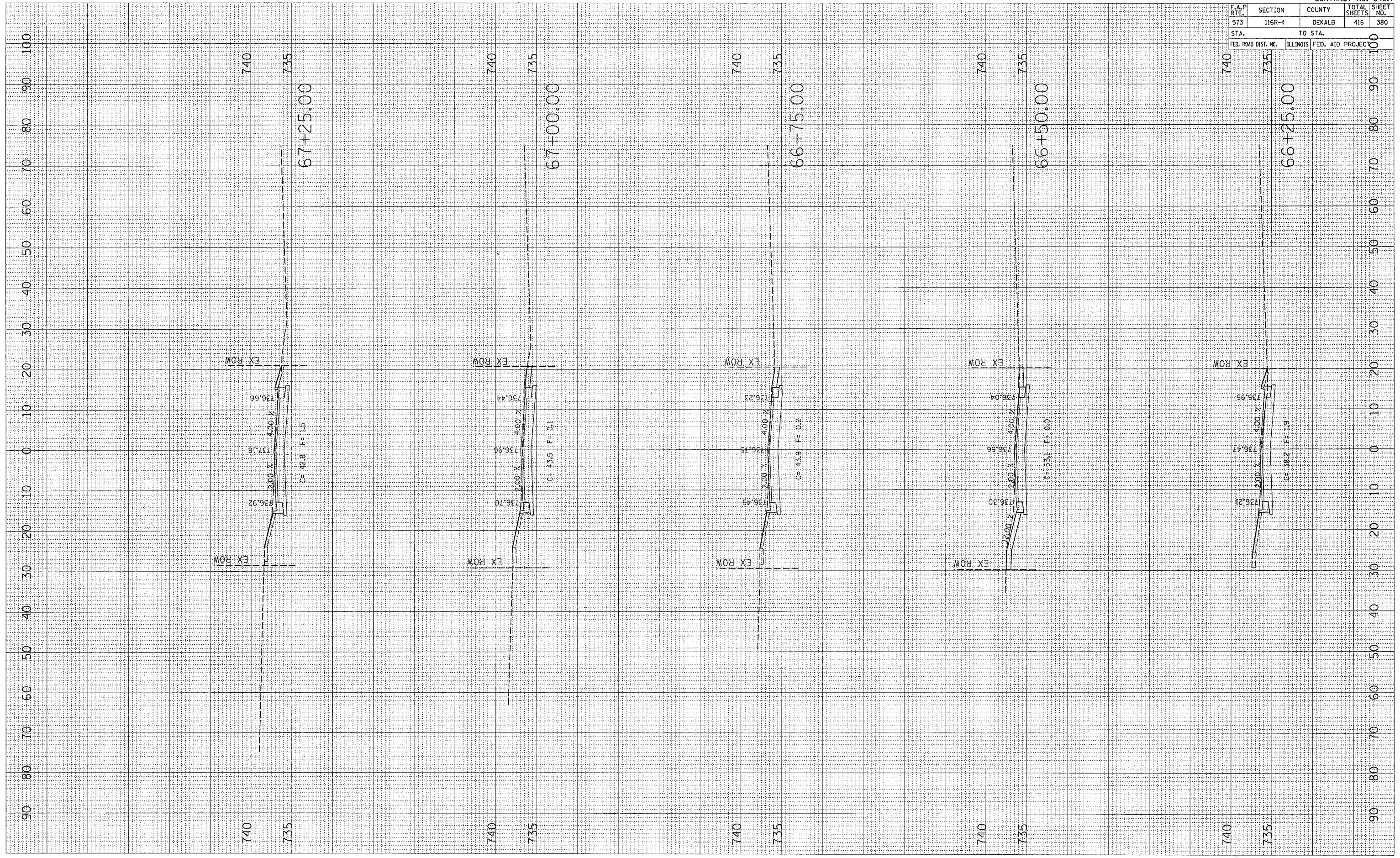
WALGREN AVENUE

ORIGINAL SURVEY PLOTTED
 SURVEY PLOTTED
 NOTE BOOK TEMPLATE AREAS CHECKED
 BY: _____ DATE: _____

ORIGINAL SURVEY PLOTTED
 SURVEY PLOTTED
 NOTE BOOK TEMPLATE AREAS CHECKED
 BY: _____ DATE: _____

PLOT DATE: Fri Sep 02 07:54:27 2005
 FILE NAME: c:\projects\2007\100-d01700-a2.dwg
 PLOT SCALE: 1/8" = 1'-0"
 USER NAME: jordanhd

CONTRACT NO. 64517				
F.A.P. RTE.	SECTION	COUNTY	TOTAL SHEETS	SHEET NO.
573	116R-4	DEKALB	416	380
STA.		TO STA.		
FED. ROAD DIST. NO.		ILLINOIS FED. AID PROJECT		



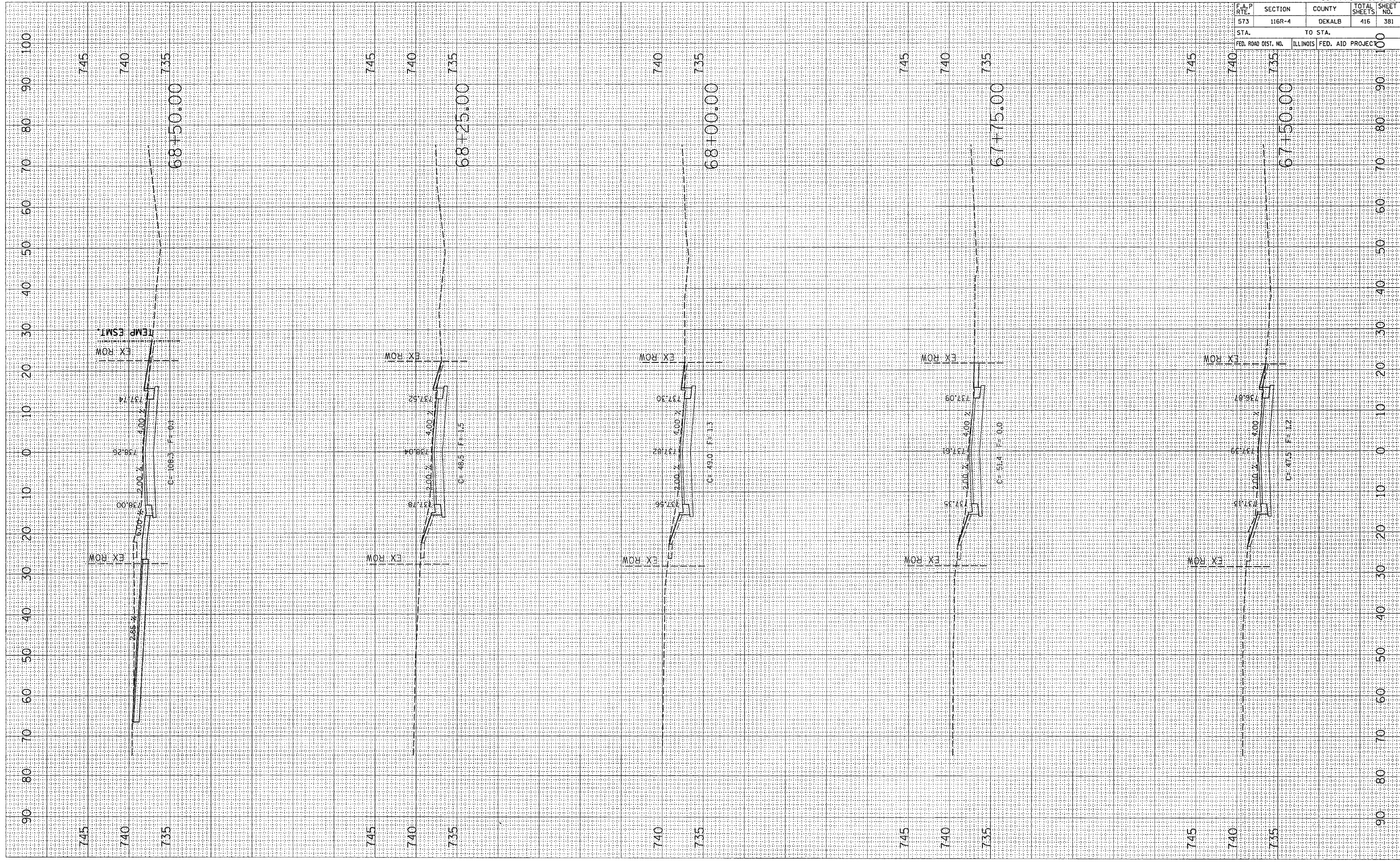
WALGREN AVENUE

FINAL SURVEY CHECKED BY DATE
 SURVEY PLOTTED
 NOTE BOOK TEMPLATE AREAS CHECKED
 NO.

ORIGINAL SURVEY CHECKED BY DATE
 SURVEY PLOTTED
 NOTE BOOK TEMPLATE AREAS CHECKED
 NO.

PLOT DATE = Fri Sep 02 07:54:27 2005
 FILE NAME = c:\pvc\projects\108\108\108\108\108.dwg
 PLOT SCALE = 1/8" = 1' IN.
 USER NAME = jrb@bnd

CONTRACT NO. 64517				
F.A.P. RTE.	SECTION	COUNTY	TOTAL SHEETS	SHEET NO.
573	116R-4	DEKALB	416	381
STA.		TO STA.		
FED. ROAD DIST. NO.		ILLINOIS FED. AID PROJECT		



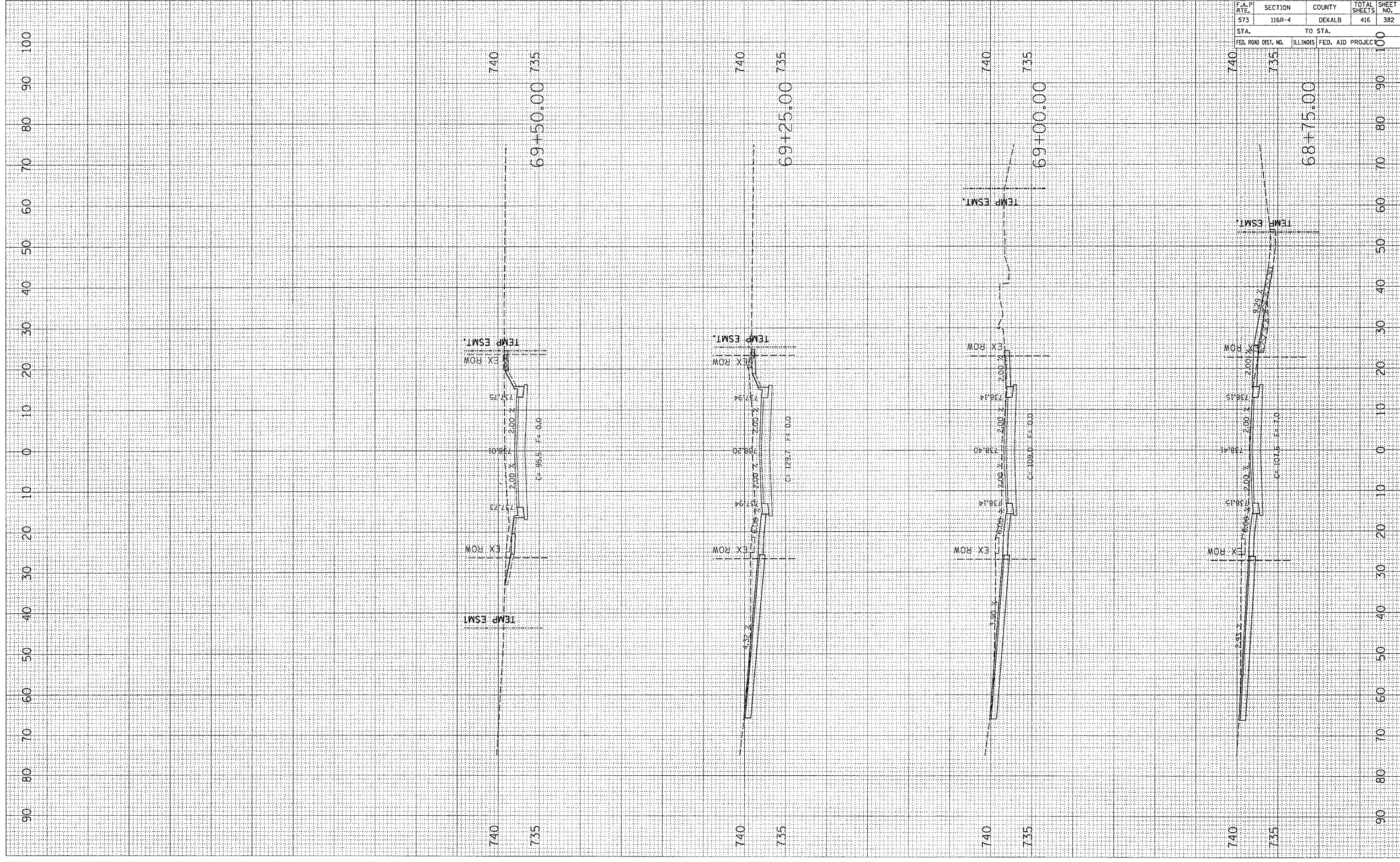
WALGREN AVENUE

PLOT DATE = Fri Sep 02 07:54:28 2005
 FILE NAME = c:\p-c\m-13\p281708\1001708-a2.dgn
 PLOT SCALE = 10.0000 / IN.
 USER NAME = jrb@bnd

ORIGINAL SURVEY PLOTTED
 SURVEY PLOTTED
 NOTE BOOK
 AREAS CHECKED

FINAL SURVEY PLOTTED
 SURVEY PLOTTED
 NOTE BOOK
 AREAS CHECKED

BY
 DATE



F.A.P. RTE.	SECTION	COUNTY	TOTAL SHEETS	SHEET NO.
573	116R-4	DEKALB	416	382
STA.	TO STA.			PROJECT
FED. ROAD DIST. NO.	ILLINOIS	FED. AID	100	

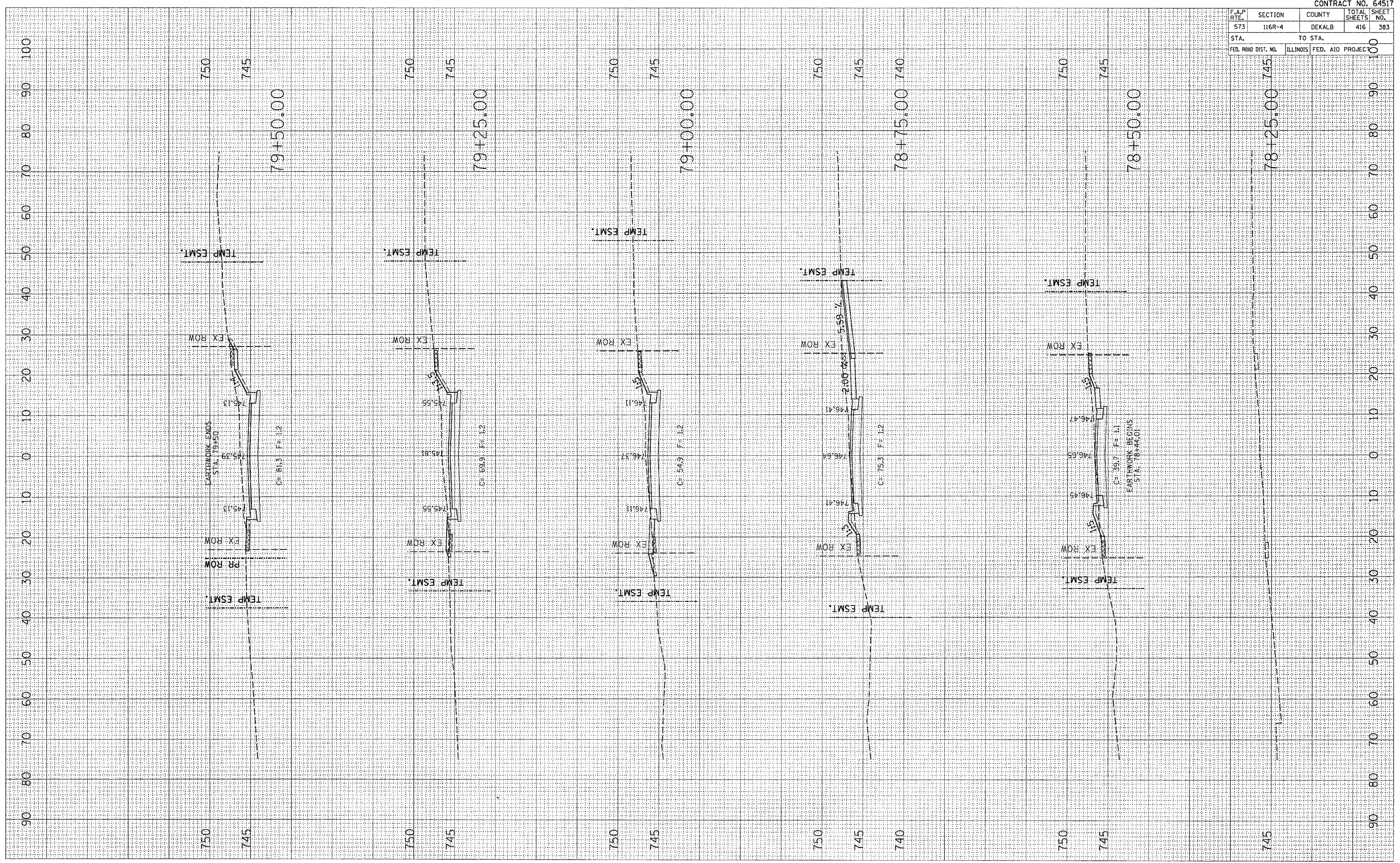
WALGREN AVENUE

FINAL SURVEY	CHECKED	BY	DATE
PLotted	PLotted		
NOTE BOOK	NOTE BOOK		
AREAS	AREAS		
DESCRIBED	DESCRIBED		
NO.	NO.		

ORIGINAL SURVEY	CHECKED	BY	DATE
PLotted	PLotted		
NOTE BOOK	NOTE BOOK		
AREAS	AREAS		
DESCRIBED	DESCRIBED		
NO.	NO.		

PLOT DATE : Fri Sep 02 07:54:31 2005
 FILE NAME : c:\pvc\pca\c201780\c201780-3.dwg
 PLOT SCALE : 1/8" = 10.0000' / IN.
 USER NAME : jordan

CONTRACT NO. 64517			
F.A.P. RTE.	SECTION	COUNTY	TOTAL SHEETS
573	116R-4	DEKALB	416
STA.		TO STA.	
FED. ROAD DIST. NO.		ILLINOIS FED. AID PROJECT	
		100	



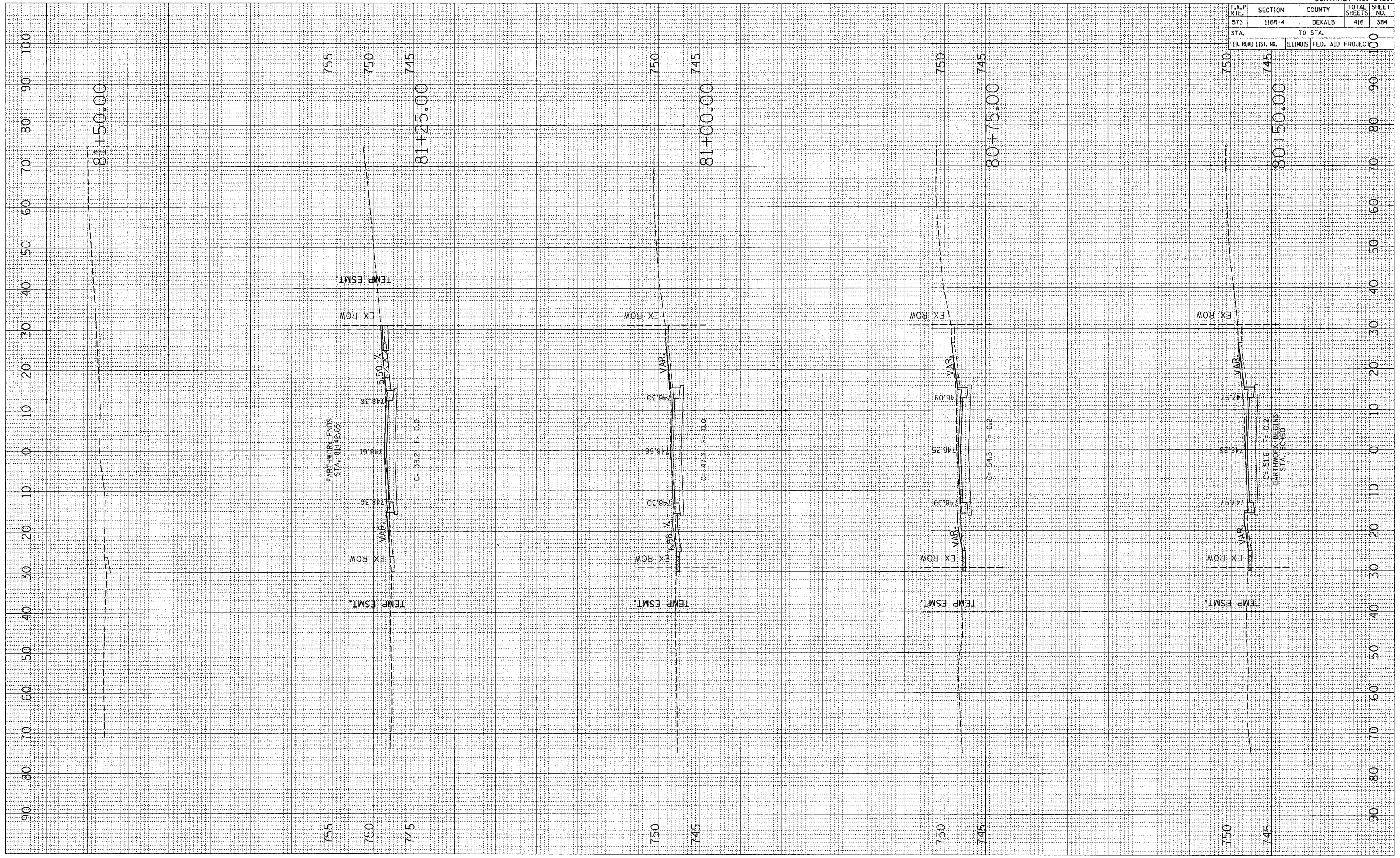
S. VIEW ST.

ORIGINAL SURVEY PLOTTED
 SURVEY PLOTTED
 NOTE BOOK AREAS CHECKED
 BY: _____ DATE: _____
 NO. _____

ORIGINAL SURVEY PLOTTED
 SURVEY PLOTTED
 NOTE BOOK AREAS CHECKED
 BY: _____ DATE: _____
 NO. _____

PLOT DATE: Fri Sep 02 07:54:33 2005
 FILE NAME: c:\projects\200708\061708-4.dwg
 PLOT SCALE: 1/8" = 1'-0"
 USER NAME: jordan

CONTRACT NO. 64517				
F.A.P. RTE.	SECTION	COUNTY	TOTAL SHEETS	SHEET NO.
573	116R-4	DEKALB	416	384
STA.		TO STA.		
FED. ROAD DIST. NO.		ILLINOIS FED. AID PROJECT		



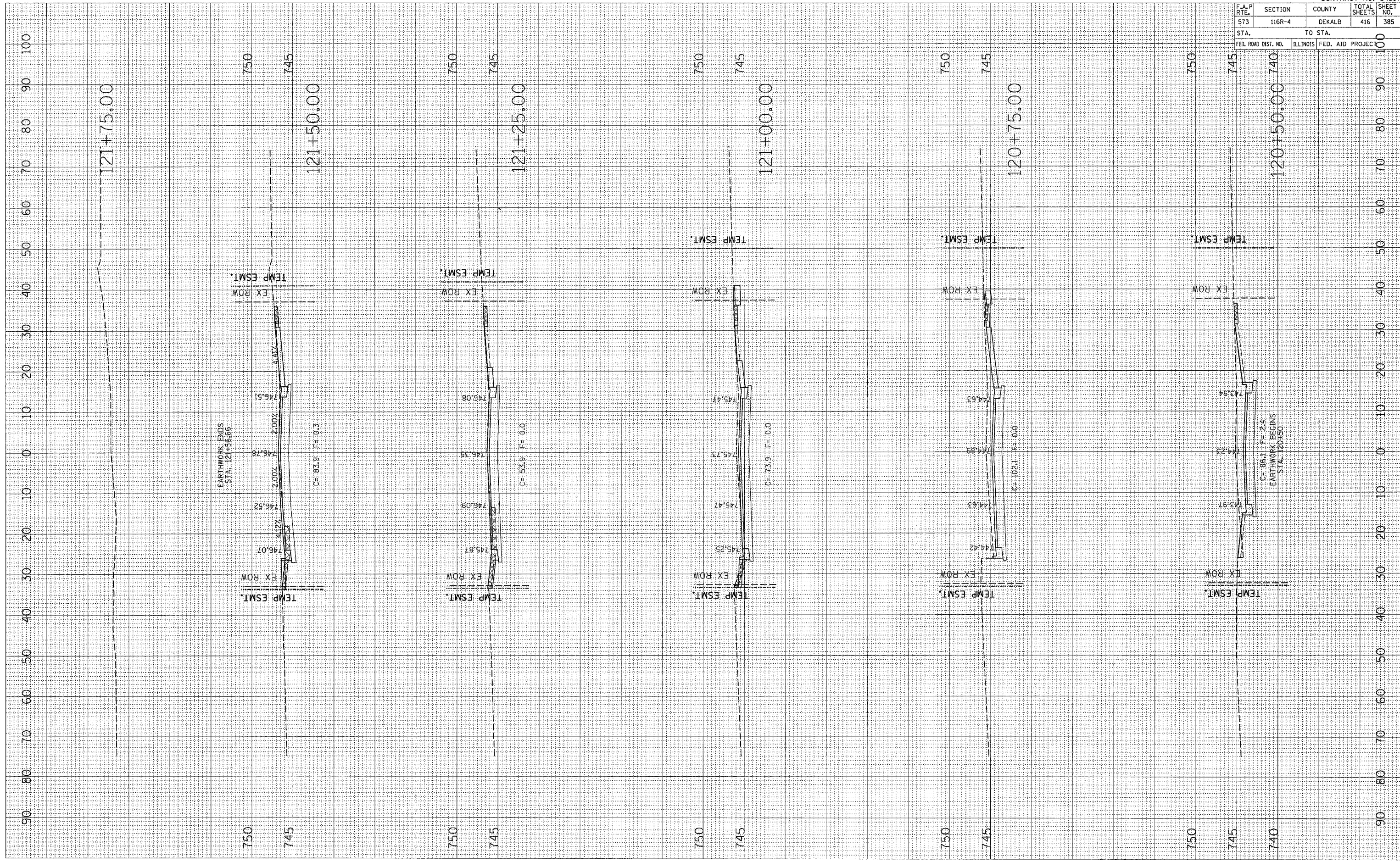
N. VIEW STREET

F.A.P. RTE.	SECTION	COUNTY	TOTAL SHEETS	SHEET NO.
573	116R-4	DEKALB	416	385
STA.		TO STA.		
FED. ROAD DIST. NO.		ILLINOIS FED. AID PROJECT		

FINISH SURVEYED	BY	DATE
SURVEY PLOTTED		
NOTE BOOK		
AREAS CHECKED		
NO.		

ORIGINAL SURVEY	BY	DATE
SURVEY PLOTTED		
NOTE BOOK		
AREAS CHECKED		
NO.		

PLOT DATE: Fri Sep 02 07:54:36 2005
 FILE NAME: c:\p\proj\116r-4\116r-4-385.dwg
 PLOT SCALE: 1/8" = 1'-0"
 USER NAME: jordan

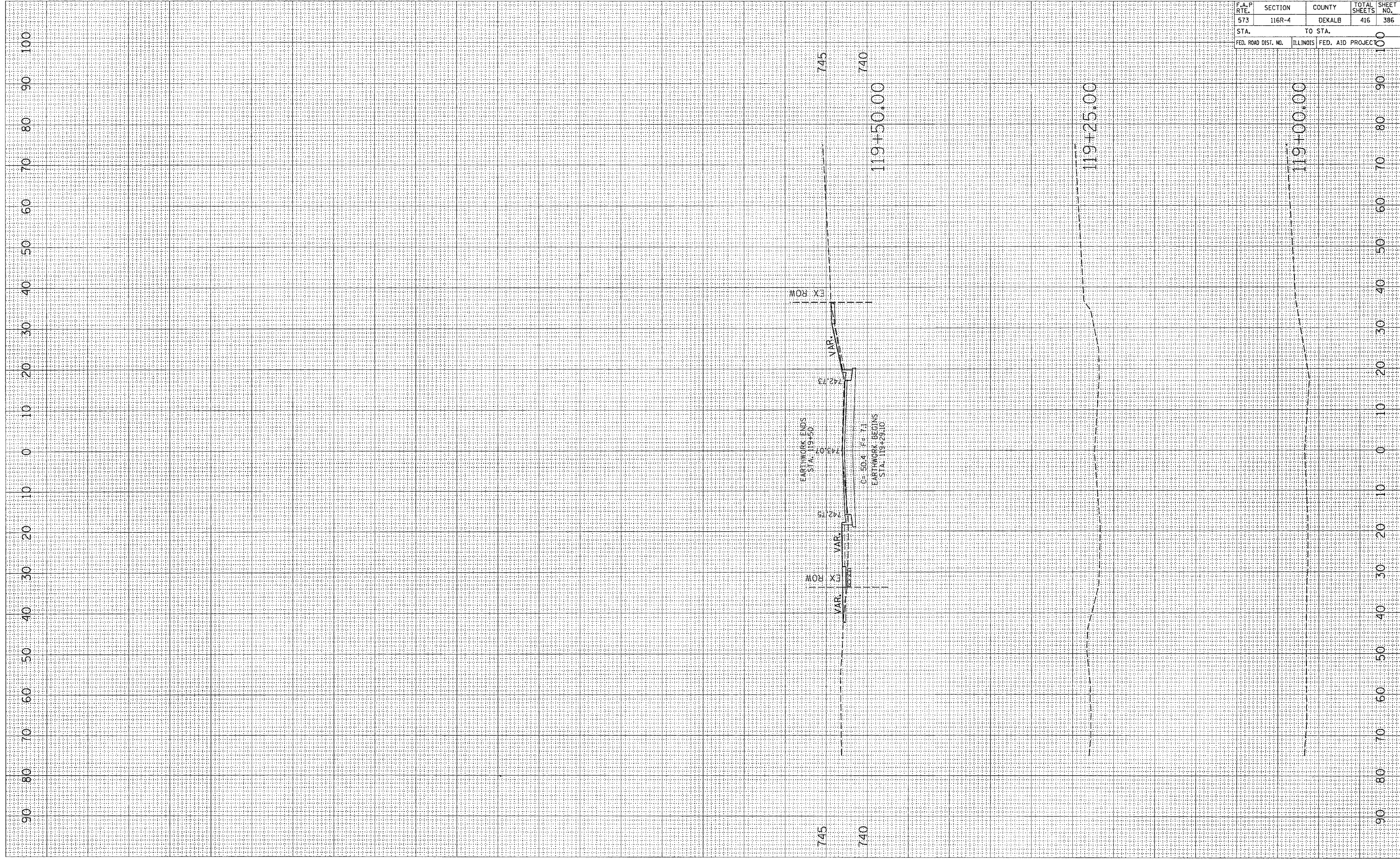


F.A.P. RTE.	SECTION	COUNTY	TOTAL SHEETS	SHEET NO.
573	116R-4	DEKALB	416	386
STA.		TO STA.		100
FED. ROAD DIST. NO.		ILLINOIS	FED. AID PROJECT	100

FINAL SURVEY	DATE
NOTED BOOK	BY
AREAS CHECKED	
NO.	

ORIGINAL SURVEY	DATE
NOTED BOOK	BY
AREAS CHECKED	
NO.	

PLOT DATE = Fri Sep 02 07:54:39 2005
FILE NAME = c:\p\c\j\c15\207186\101700+6.dwg
PLOT SCALE = 10.0000 / IN.
USER NAME = jrb@pdg

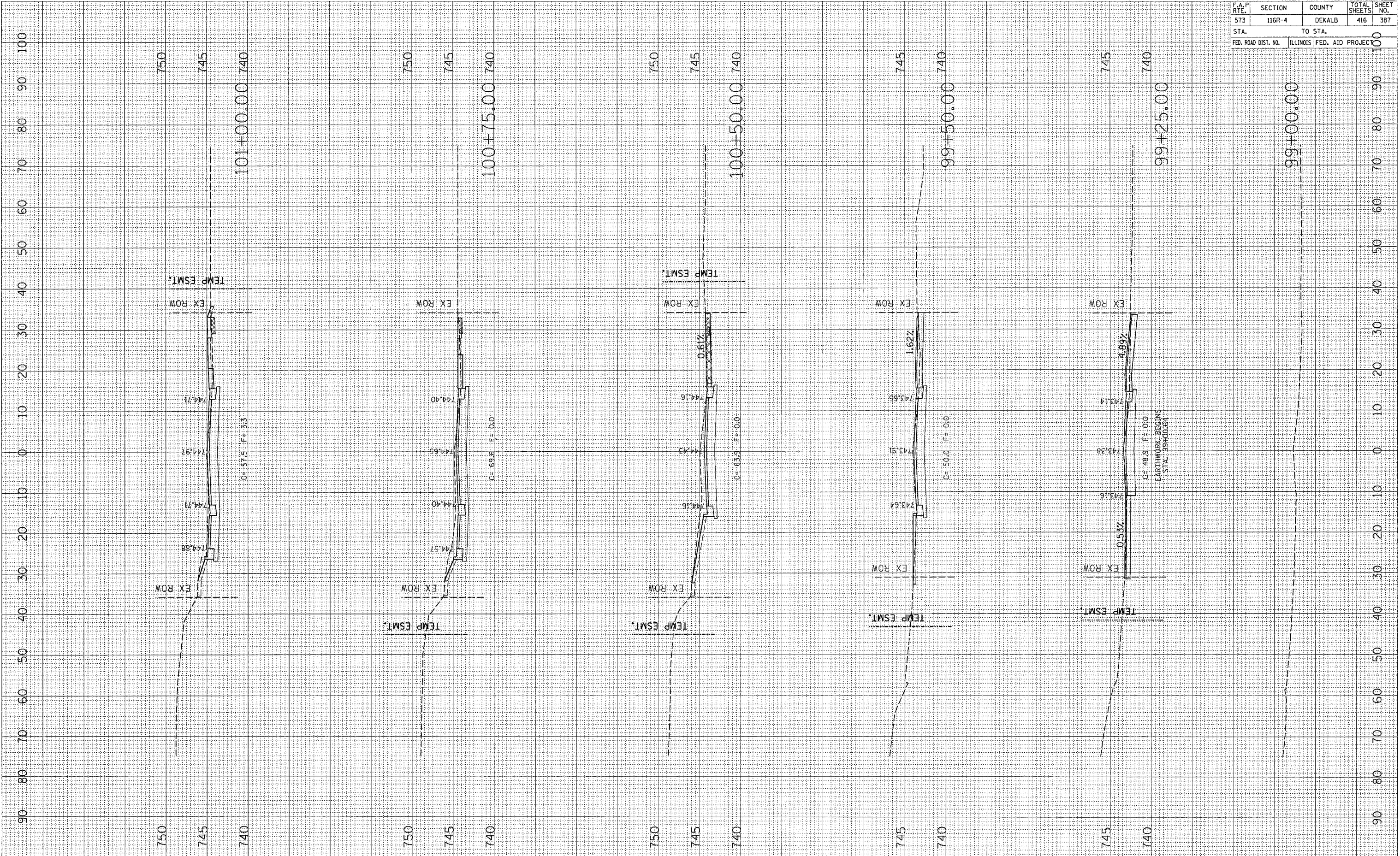


F.A.P. RTE.	SECTION	COUNTY	TOTAL SHEETS	SHEET NO.
573	116R-4	DEKALB	416	387
STA.		TO STA.		100
FED. ROAD DIST. NO.		ILLINOIS FED. AID PROJEC		100

DATE _____ BY _____
 SURVEYED _____
 PLOTTED _____
 NOTE BOOK _____
 AREAS CHECKED _____

DATE _____ BY _____
 SURVEYED _____
 PLOTTED _____
 NOTE BOOK _____
 AREAS CHECKED _____

PLOT DATE : F:\Sps 03 0756417.DWG
 FILE NAME : c:\work\116R-4\201706\071706.dwg
 PLOT SCALE : 10.0000' / 1" IN.
 USER NAME : jrd




F.A.P. RTE.	SECTION	COUNTY	TOTAL SHEETS	SHEET NO.
573	116R-4	DEKALB	416	388
STA.		TO STA.		100
FED. ROAD DIST. NO.		ILLINOIS FED. AID PROJEC		100

FINAL SURVEY	SURVEYED	BY	DATE
NOTE BOOK	PLOTTED		
NO.	AREAS CHECKED		

ORIGINAL SURVEY	SURVEYED	BY	DATE
NOTE BOOK	PLOTTED		
NO.	AREAS CHECKED		


PLOT DATE = Fri Sep 02 07:56:43 2005
 FILE NAME = c:\pwr\pss\201780\00780a7.d
 PLOT SCALE = 10.0000 / IN.
 USER NAME = jordanhd



PLOT DATE = Fri Sep 02 07:56:47 2005
 FILE NAME = c:\work\116r-4\116r-4\116r-4.dwg
 PLOT SCALE = 10.0000 / IN.
 USER NAME = jordanhd

ORIGINAL SURVEY
 SURVEY PLOTTED
 NOTE BOOK AREAS CHECKED
 NO. BY DATE

FINAL SURVEY
 SURVEY PLOTTED
 NOTE BOOK AREAS CHECKED
 NO. BY DATE



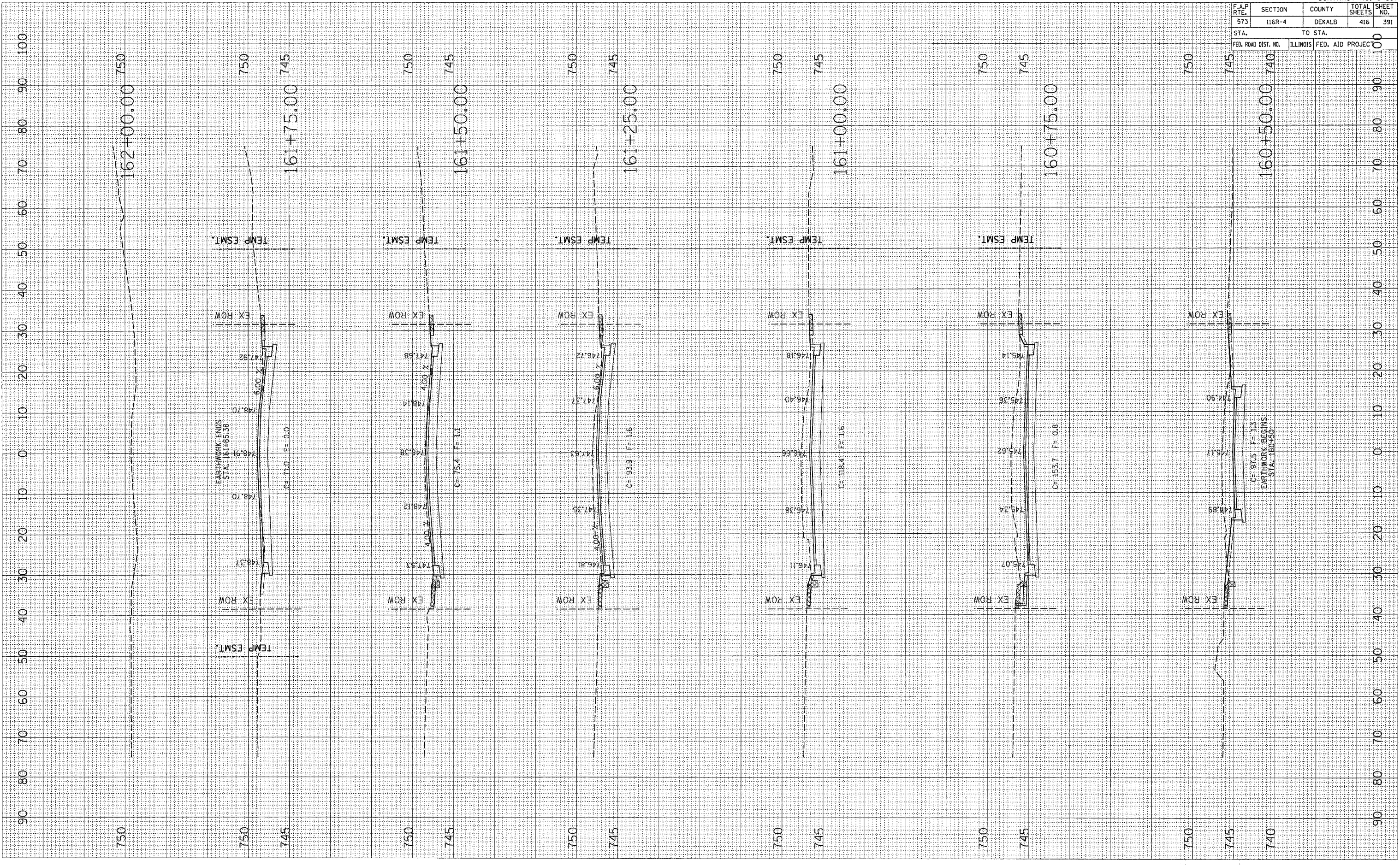
NORTH SYCAMORE STREET

CONTRACT NO. 64517				
F.A.P. RTE.	SECTION	COUNTY	TOTAL SHEETS	SHEET NO.
573	116R-4	DEKALB	416	390
STA.		TO STA.		
FED. ROAD DIST. NO.		ILLINOIS FED. AID PROJECT		

PLOT DATE = Fri Sep 02 07:53:59 2011
 FILE NAME = C:\p07\1162706\1162706.dwg
 PLOT SCALE = 10.0000 / IN.
 USER NAME = jordanhd

ORIGINAL SURVEYED BY DATE
 SURVEY PLOTTED BY DATE
 NOTE BOOK NO. DATE
 AREAS CHECKED

FINAL SURVEYED BY DATE
 SURVEY PLOTTED BY DATE
 NOTE BOOK NO. DATE
 AREAS CHECKED



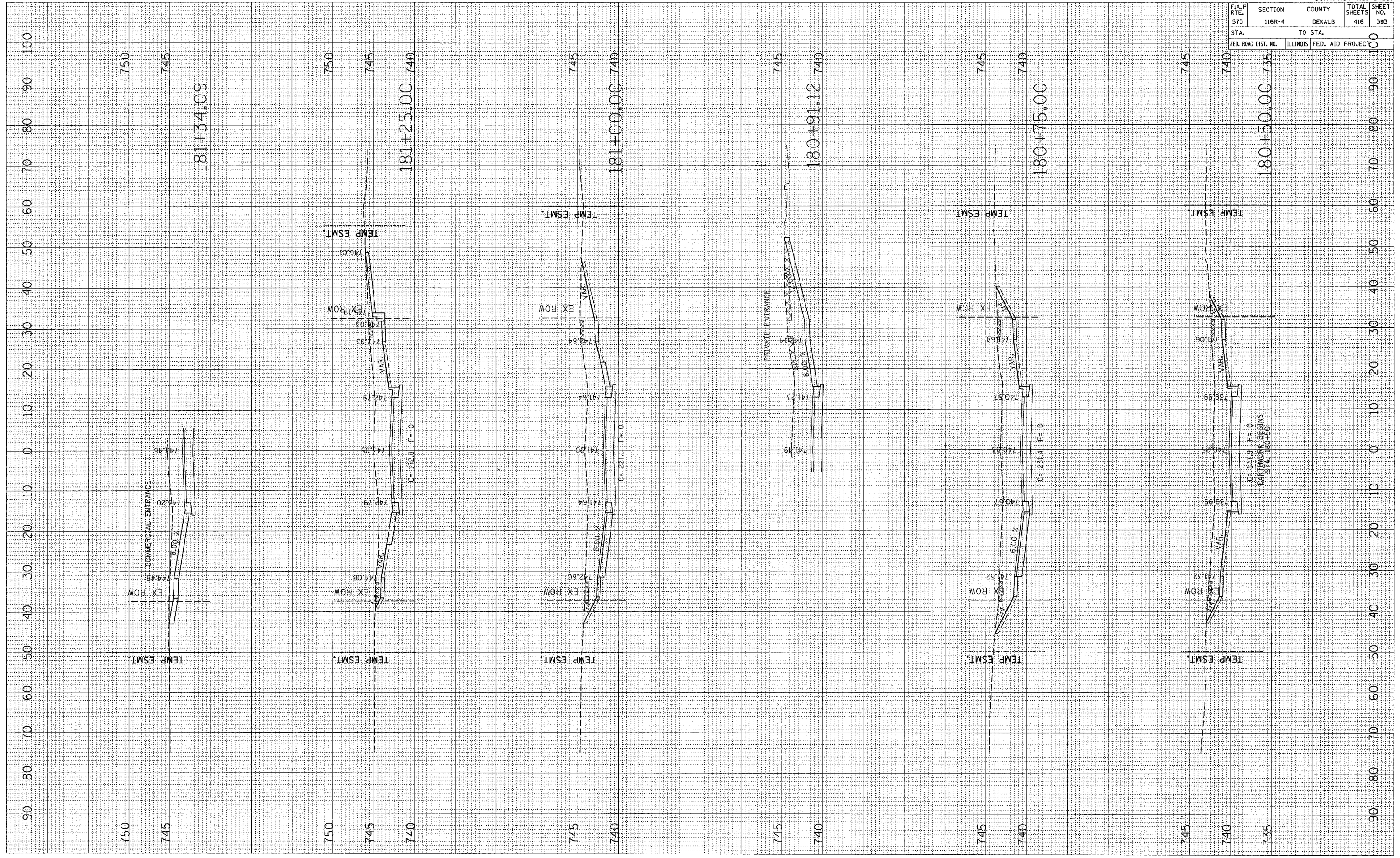
CONTRACT NO. 64517				
F.A.P. RTE.	SECTION	COUNTY	TOTAL SHEETS	SHEET NO.
573	116R-4	DEKALB	416	391
STA.		TO STA.		
FED. ROAD DIST. NO.		ILLINOIS FED. AID PROJECT	100	

FINAL SURVEY SURVEYED BY DATE
 NOTE BOOK SURVEYED BY DATE
 NO. TEMPLATE AREAS CHECKED

ORIGINAL SURVEY SURVEYED BY DATE
 NOTE BOOK SURVEYED BY DATE
 NO. TEMPLATE AREAS CHECKED

PLOT DATE = Fri Sep 02 07:54:04 2005
 FILE NAME = c:\p\projects\2007\2007-08\1708-a12-5-01\1708-a12-5-01.dwg
 PLOT SCALE = 10.00000 / IN
 USER NAME = jordanhd

CONTRACT NO. 64517				
F.A.P. RTE.	SECTION	COUNTY	TOTAL SHEETS	SHEET NO.
573	116R-4	DEKALB	416	393
STA.		TO STA.		
FED. ROAD DIST. NO.		ILLINOIS FED. AID PROJECT		



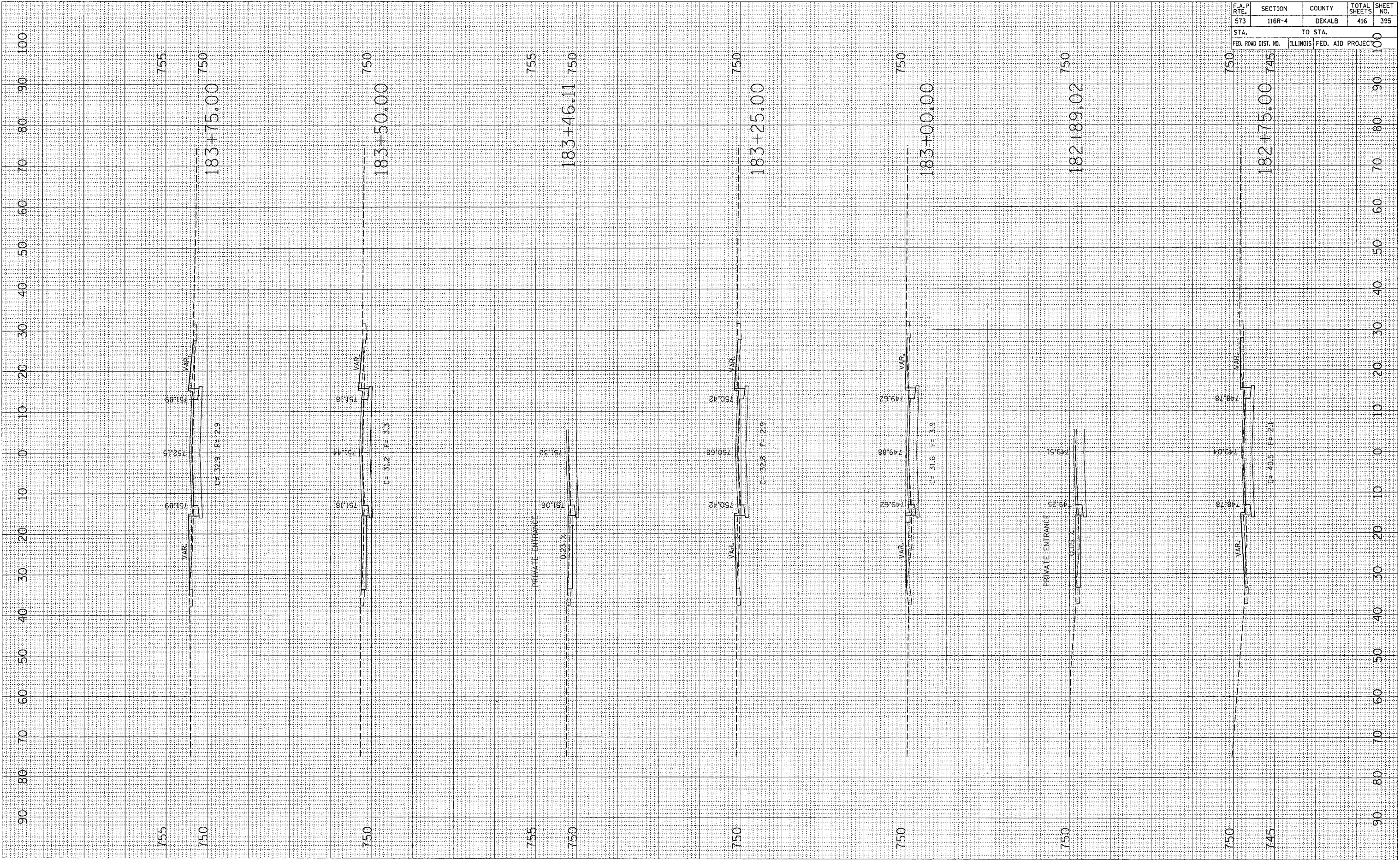
NORTH OAK STREET

PLOT DATE = Fri Sep 02 07:54:08 2011
 FILE NAME = c:\pwworkspace\12070612.dwg
 PLOT SCALE = 10.0000 / IN.
 USER NAME = jordanhd

ORIGINAL SURVEY
 SURVEYED _____
 PLOTTED _____
 NOTE BOOK _____
 AREAS CHECKED _____
 NO. _____

FINAL SURVEY
 SURVEYED _____
 PLOTTED _____
 NOTE BOOK _____
 AREAS CHECKED _____
 NO. _____

BY _____ DATE _____



CONTRACT NO. 64517				
F.A.P. RTE.	SECTION	COUNTY	TOTAL SHEETS	SHEET NO.
573	116R-4	DEKALB	416	395
STA.		TO STA.		
FED. ROAD DIST. NO.		ILLINOIS FED. AID PROJEC		

NORTH OAK STREET

ORIGINAL SURVEY PLOTTED
 SURVEY PLOTTED
 NOTE BOOK NO.
 AREAS CHECKED

ORIGINAL SURVEY PLOTTED
 SURVEY PLOTTED
 NOTE BOOK NO.
 AREAS CHECKED

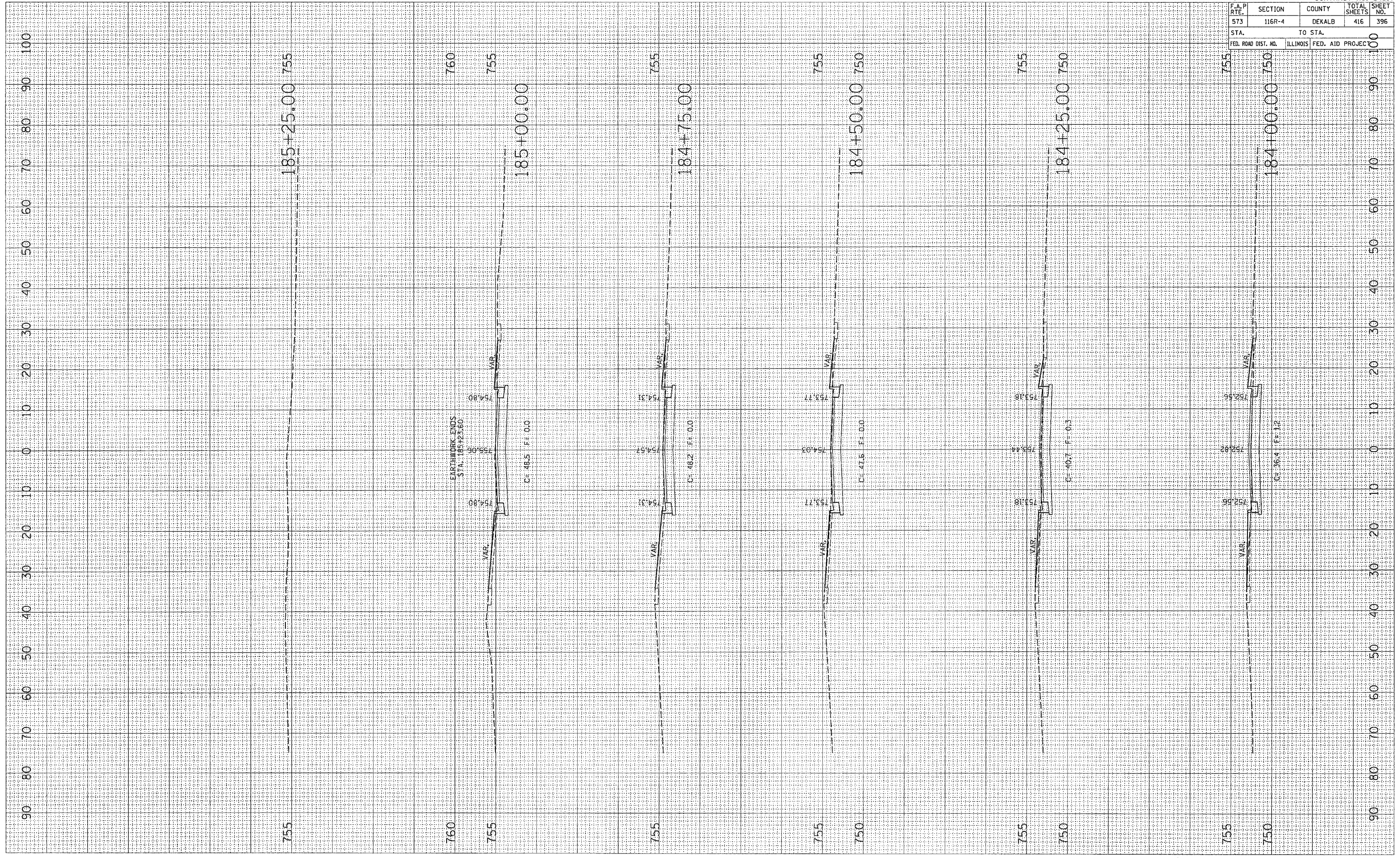
PLOT DATE: Fri Sep 02 07:54:05 2005
 FILE NAME: c:\work\p15\15201700-01\15201700-01.dwg
 PLOT SCALE: 1/8" = 1'-0"
 USER NAME: jordanhd

FINISH SURVEY PLOTTED
 SURVEY PLOTTED
 NOTE BOOK NO.
 AREAS CHECKED

ORIGINAL SURVEY PLOTTED
 SURVEY PLOTTED
 NOTE BOOK NO.
 AREAS CHECKED

PLOT DATE: Fri Sep 02 07:54:05 2005
 FILE NAME: c:\work\p15\15201700-01\15201700-01.dwg
 PLOT SCALE: 1/8" = 1'-0"
 USER NAME: jordanhd

CONTRACT NO. 64517				
F.A.P. RTE.	SECTION	COUNTY	TOTAL SHEETS	SHEET NO.
573	116R-4	DEKALB	416	396
STA.		TO STA.		
FED. ROAD DIST. NO.		ILLINOIS FED. AID PROJECT		

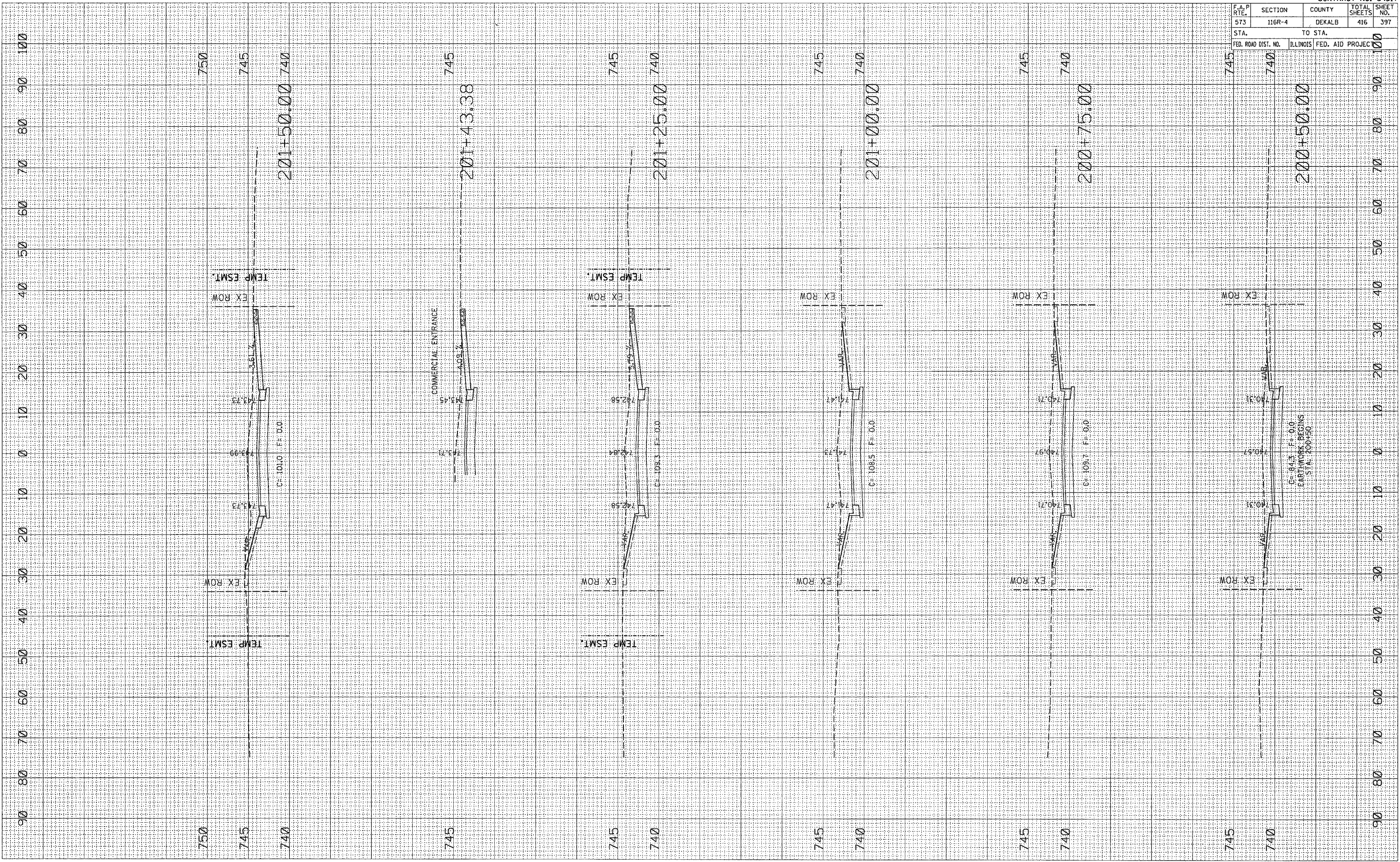


NORTH OAK STREET

PLOT DATE = Fri Sep 02 07:56:05 2005
 FILE NAME = C:\p0708\070801\070801.dwg
 PLOT SCALE = 1/8" = 100'-0"
 USER NAME = jorashid

ORIGINAL SURVEYED BY DATE
 SURVEY PLOTTED BY DATE
 NOTE BOOK NO. DATE
 AREAS CHECKED

FINAL SURVEYED BY DATE
 SURVEY PLOTTED BY DATE
 NOTE BOOK NO. DATE
 AREAS CHECKED



CONTRACT NO. 64517				
F.A.P. RTE.	SECTION	COUNTY	TOTAL SHEETS	SHEET NO.
573	116R-4	DEKALB	416	397
STA.		TO STA.		
FED. ROAD DIST. NO.		ILLINOIS FED. AID PROJEC		

WALNUT STREET

FINAL SURVEY PLOTTED AREAS CHECKED

BY: _____ DATE: _____

NO. _____

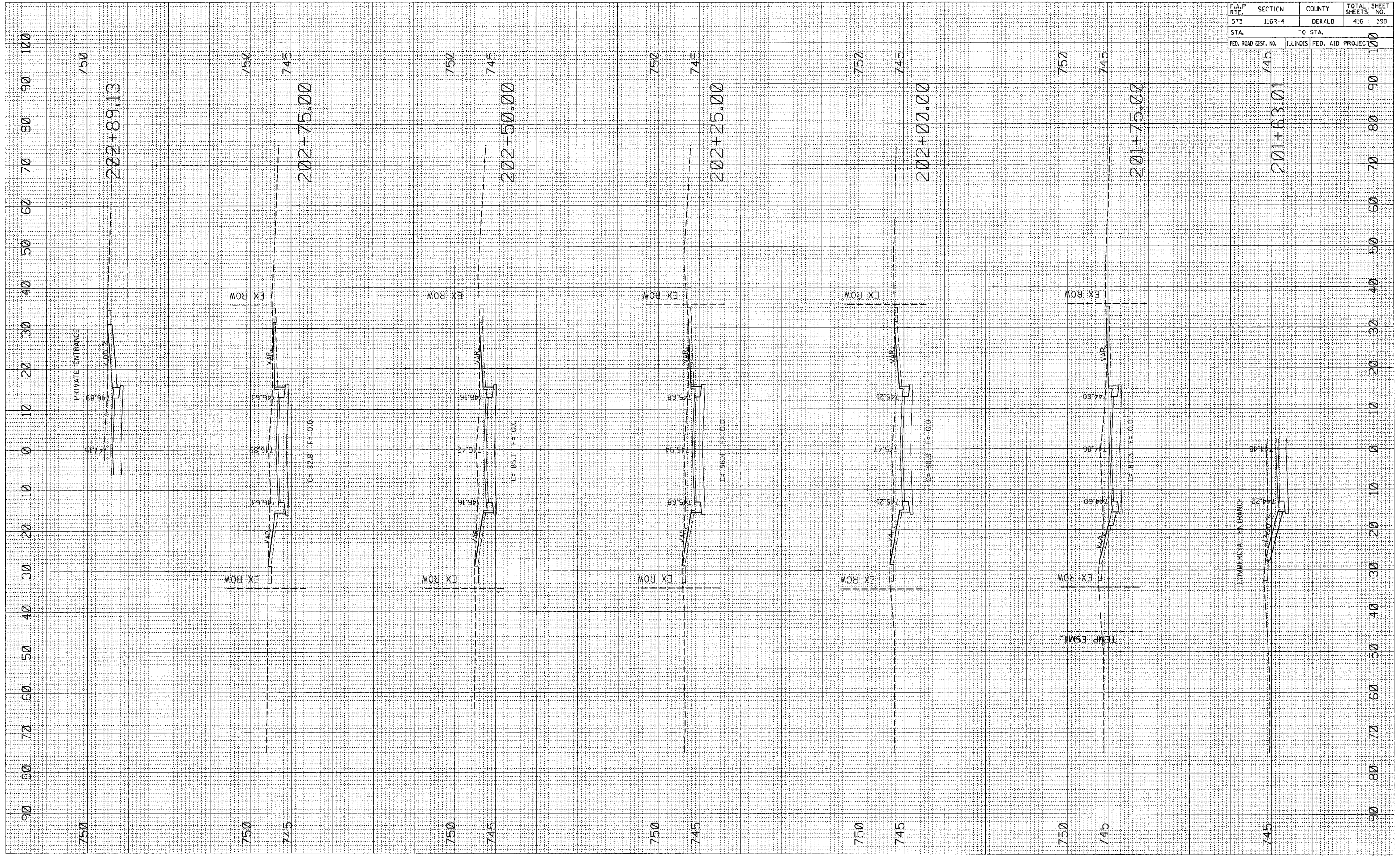
ORIGINAL SURVEY PLOTTED AREAS CHECKED

BY: _____ DATE: _____

NO. _____

PLOT DATE: Fri Sep 02 07:54:49 2005
 FILE NAME: c:\pvc\pca\201780\1801780-13.dwg
 PLOT SCALE: 1/8" = 1'-0"
 USER NAME: jordanhd

F.A.P. RTE.		SECTION	COUNTY	TOTAL SHEETS	SHEET NO.
573		116R-4	DEKALB	416	398
STA.		TO STA.		100	
FED. ROAD DIST. NO.		ILLINOIS	FED. AID PROJECT	100	



WALNUT STREET

FINAL SURVEY PLOTTED AREAS CHECKED

DATE: _____ BY: _____

NO. _____

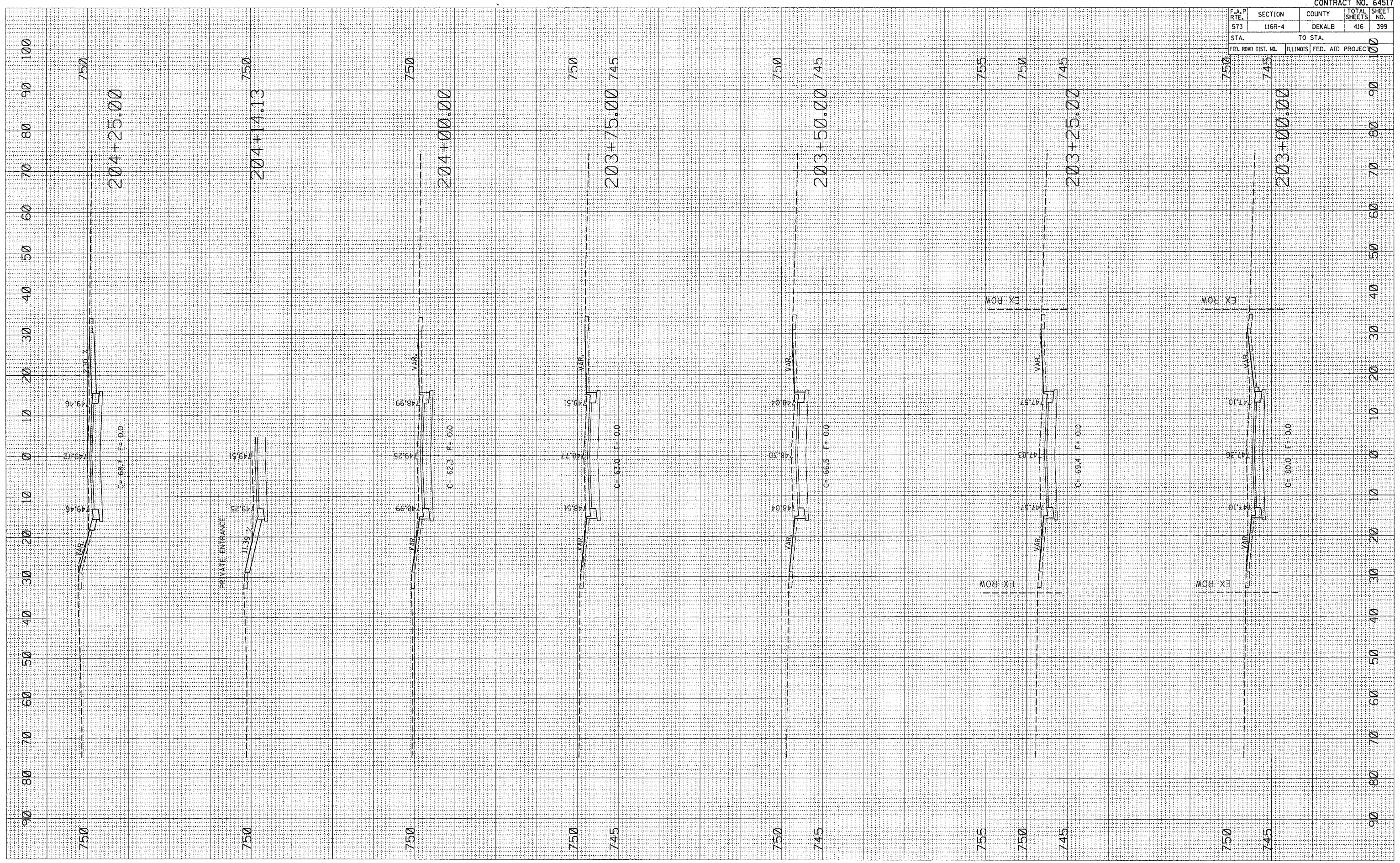
ORIGINAL SURVEY PLOTTED AREAS CHECKED

DATE: _____ BY: _____

NO. _____

PLOT DATE: Fri Sep 02 07:54:10 2005
 FILE NAME: c:\pvc\psta\201700\601700-13.dgn
 PLOT SCALE: 1/8" = 100.000' / IN.
 USER NAME: jordanhd

CONTRACT NO. 64517				
F.A.P. RTE.	SECTION	COUNTY	TOTAL SHEETS	SHEET NO.
573	116R-4	DEKALB	416	399
STA.		TO STA.		
FED. ROAD DIST. NO.		ILLINOIS FED. AID PROJECT		

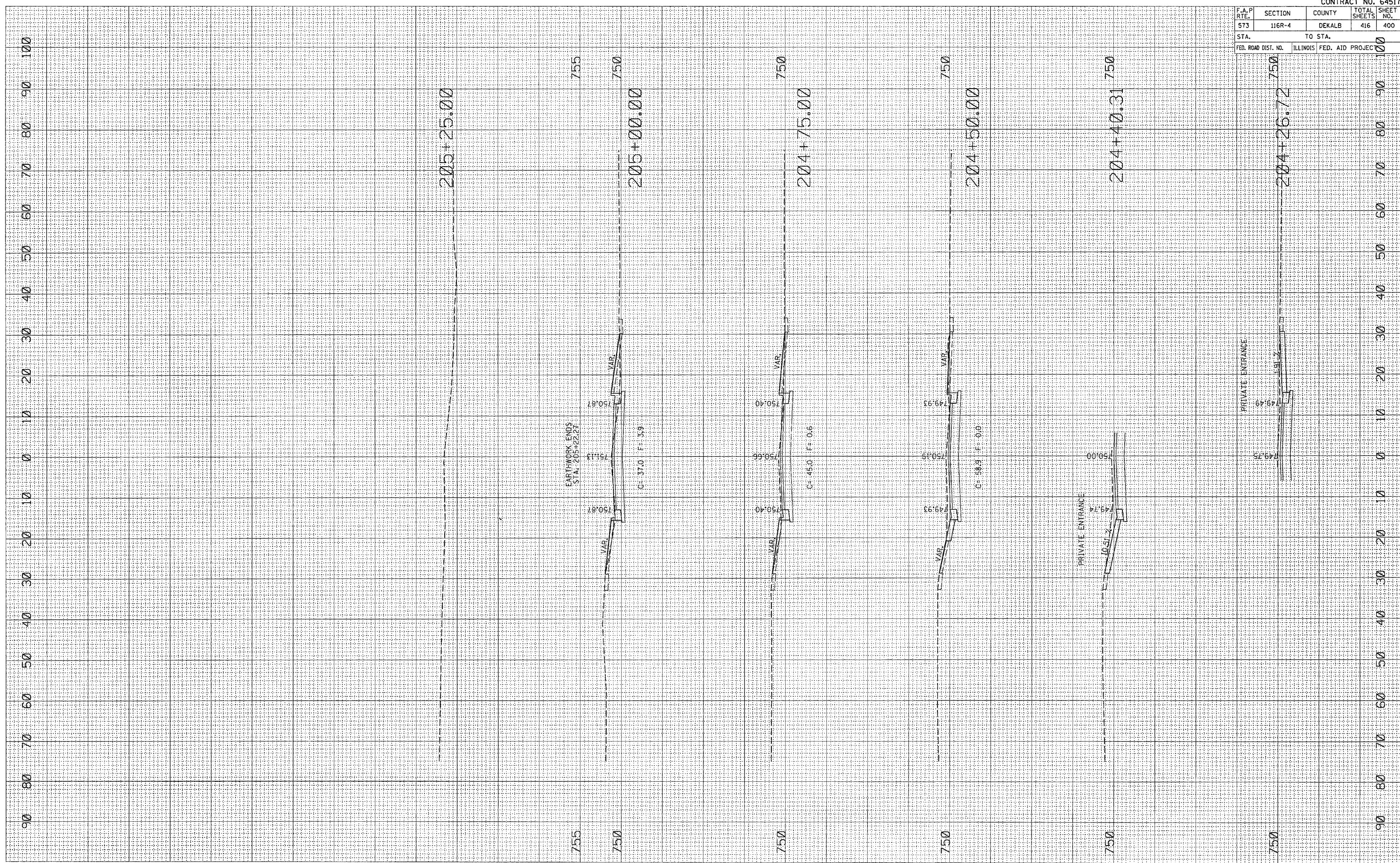


WALNUT STREET

PLOT DATE = Fri Sep 02 07:54:11 2005
 FILE NAME = c:\projects\201700\1700\1700-13-5\pnote book
 PLOT SCALE = 1/8" = 1' / IN.
 USER NAME = jrbarnhd

ORIGINAL SURVEY PLOTTED AREAS CHECKED
 SURVEY PLOTTED AREAS CHECKED
 NOTE BOOK NO.

FINAL SURVEY PLOTTED AREAS CHECKED
 NOTE BOOK NO.
 BY DATE



CONTRACT NO. 64517				
F.A.P. RTE.	SECTION	COUNTY	TOTAL SHEETS	SHEET NO.
573	116R-4	DEKALB	416	400
STA.		TO STA.		100
FED. ROAD DIST. NO.		ILLINOIS FED. AID PROJECT		

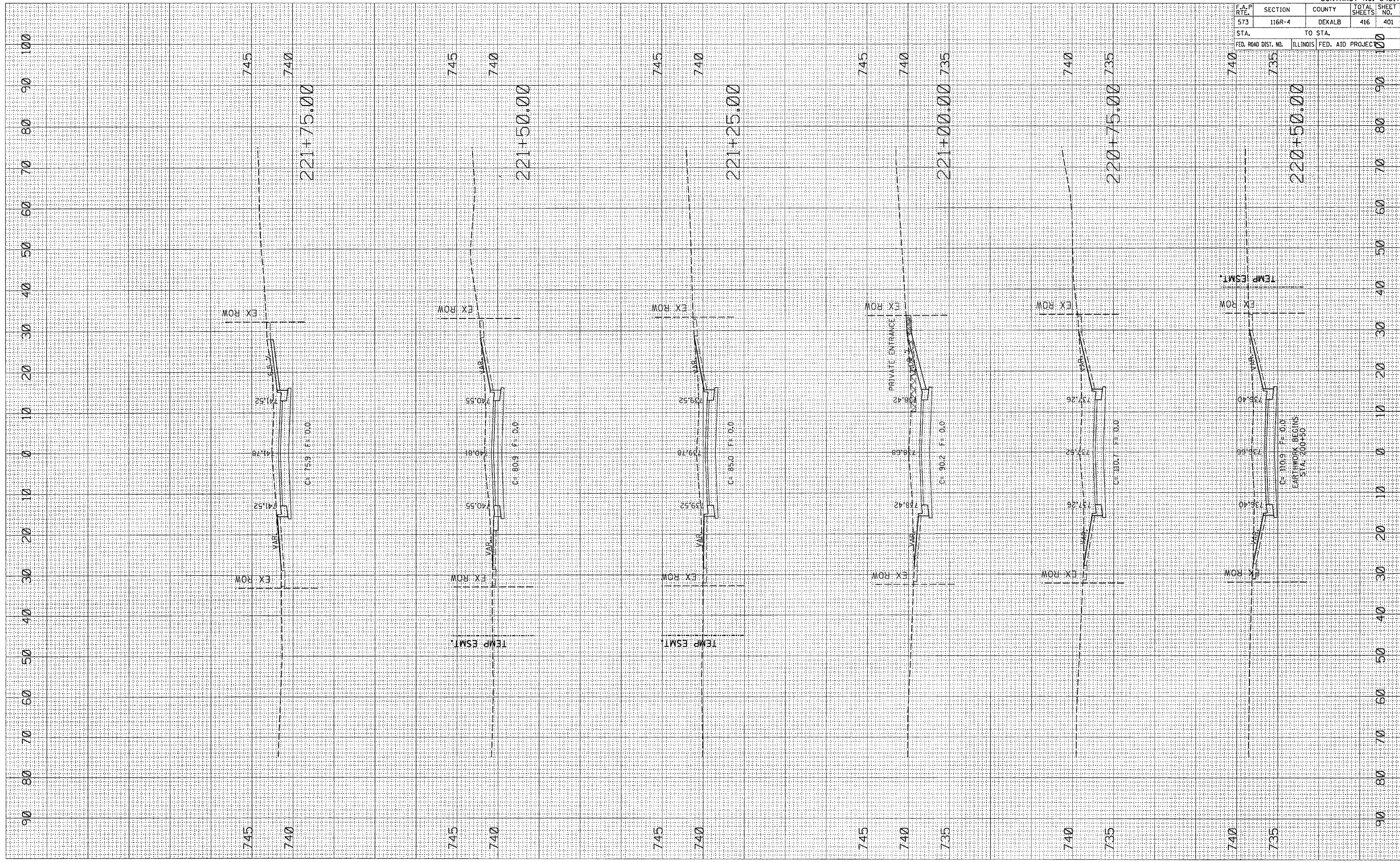
WALNUT STREET

F.A.P. RTE.	SECTION	COUNTY	TOTAL SHEETS	SHEET NO.
573	116R-4	DEKALB	416	401
STA.		TO STA.		
FED. ROAD DIST. NO.		ILLINOIS FED. AID PROJECT NO.		

FINAL SURVEY	CHECKED	DATE
NOTE BOOK	PLotted	
NO.	AREAS CHECKED	

ORIGINAL SURVEY	CHECKED	DATE
NOTE BOOK	PLotted	
NO.	AREAS CHECKED	

PLOT DATE = Fri Sep 02 07:54:13 2005
 FILE NAME = c:\p\proj\64517\64517.dwg
 PLOT SCALE = 1/8"=1'-0"
 USER NAME = jordan




PLOT DATE = Fri Sep 02 07:54:14 2005
 FILE NAME = c:\pcc\55\2207780\001780\at14.dwg
 PLOT SCALE = 10.0000 / IN.
 USER NAME = jordanhd

ORIGINAL SURVEYED _____
 SURVEY PLOTTED _____
 NOTE BOOK _____
 AREAS CHECKED _____
 NO. _____

FINAL SURVEYED _____
 SURVEY PLOTTED _____
 NOTE BOOK _____
 AREAS CHECKED _____
 NO. _____

BY _____

DATE _____



CONTRACT NO. 64517				
F.A.P. RTE.	SECTION	COUNTY	TOTAL SHEETS	SHEET NO.
573	116R-4	DEKALB	416	402
STA.		TO STA.		
FED. ROAD DIST. NO.		ILLINOIS	FED. AID PROJEC	

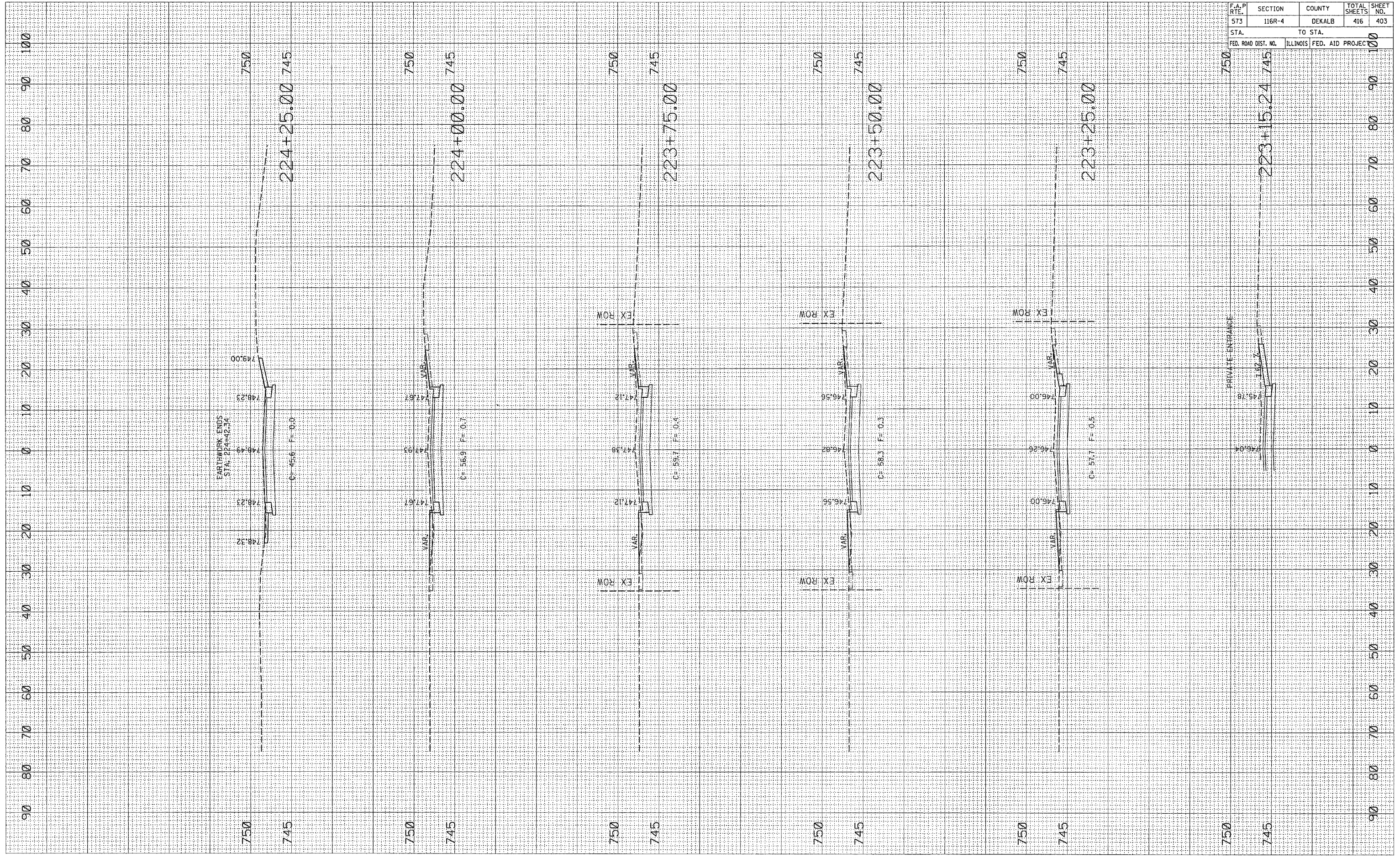
COSTER STREET

FINAL SURVEY NOTE BOOK NO. _____
 CORRECTED PLOTTED AREAS CHECKED _____
 BY _____ DATE _____

ORIGINAL SURVEY NOTE BOOK NO. _____
 CORRECTED PLOTTED AREAS CHECKED _____
 BY _____ DATE _____

PLOT DATE = Fri Sep 02 07:54:14 2005
 FILE NAME = c:\projects\220709\109\109.dwg
 PLOT SCALE = 1/8" = 100'
 USER NAME = jordanhd

CONTRACT NO. 64517				
F.A.P. RTE.	SECTION	COUNTY	TOTAL SHEETS	SHEET NO.
573	116R-4	DEKALB	416	403
STA.		TO STA.		
FED. ROAD DIST. NO.		ILLINOIS FED. AID PROJECT		

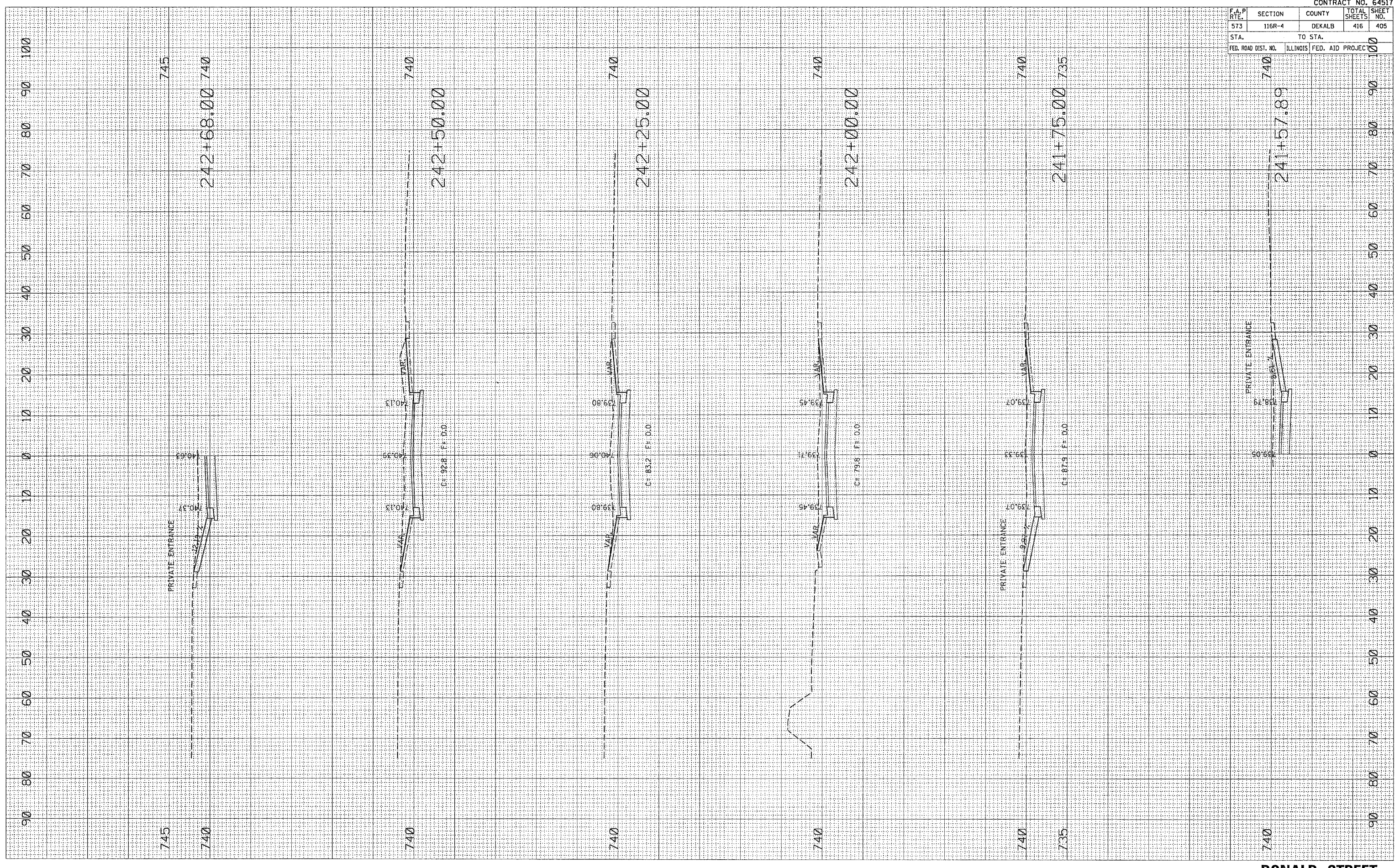


FINISH SURVEY CHECKED
 SURVEY PLOTTED
 NOTE BOOK TEMPLATE
 AREAS CHECKED
 BY: _____ DATE: _____
 NO. _____

ORIGINAL SURVEY CHECKED
 SURVEY PLOTTED
 NOTE BOOK TEMPLATE
 AREAS CHECKED
 BY: _____ DATE: _____
 NO. _____

PLOT DATE: Fri Sep 02 07:54:17 2005
 FILE NAME: c:\projects\207700\207700-01700-015-050\NOTE BOOK
 PLOT SCALE: 1/8"=1'-0" / IN.
 USER NAME: jrd@pd

CONTRACT NO. 64517				
F.A.P. RTE.	SECTION	COUNTY	TOTAL SHEETS	SHEET NO.
573	116R-4	DEKALB	416	405
STA.		TO STA.		
FED. ROAD DIST. NO.		ILLINOIS FED. AID PROJECT		

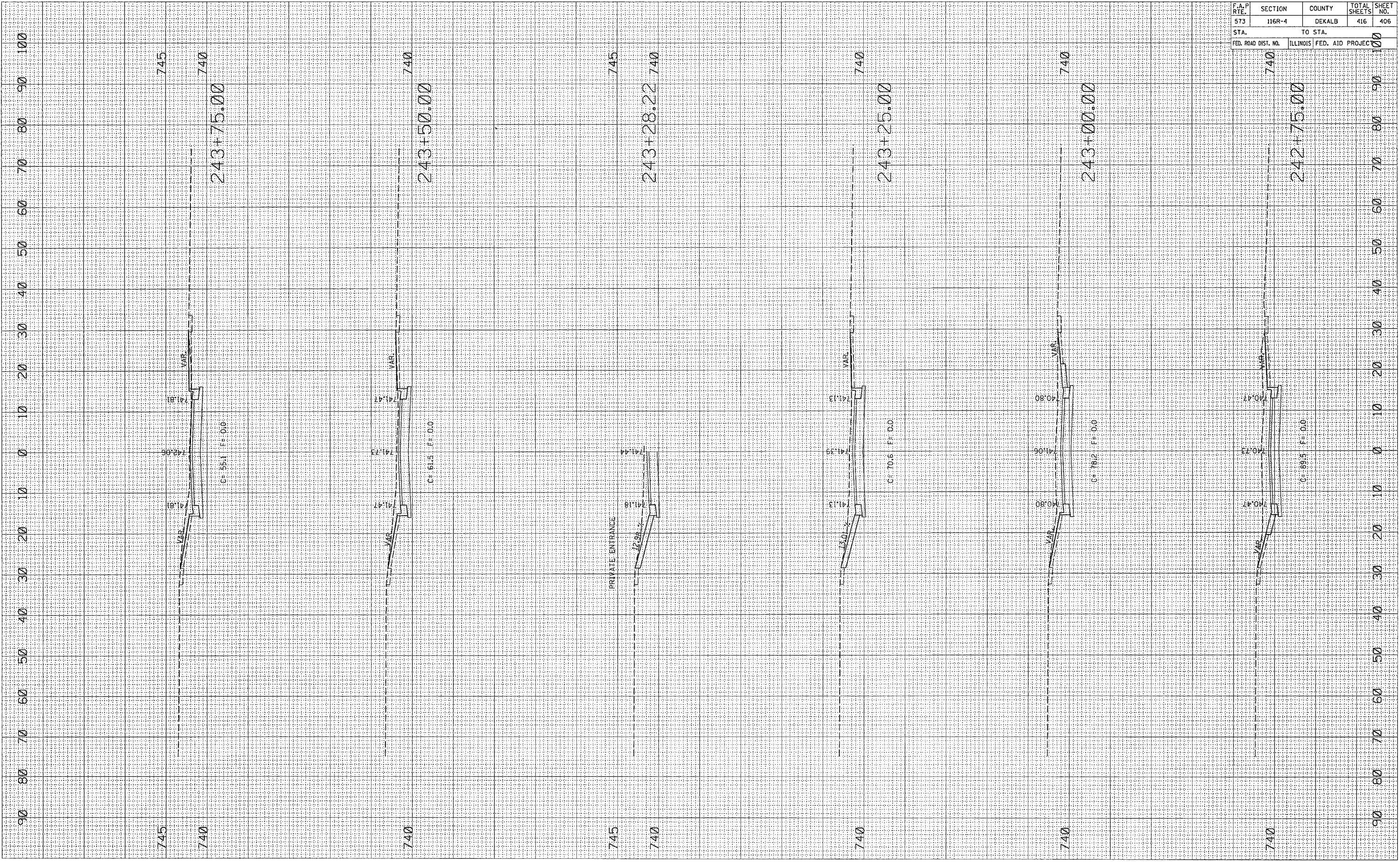


DONALD STREET

PLOT DATE = Fri Sep 02 07:54:18 2005
FILE NAME = c:\p\0511\2007\08\081780\081780.dwg
PLOT SCALE = 10.0000' / IN.
USER NAME = jordanhd

ORIGINAL SURVEY
SURVEY PLOTTED
NOTE BOOK AREAS CHECKED

FINAL SURVEY
SURVEY PLOTTED
NOTE BOOK AREAS CHECKED



F.A.P. RTE.	SECTION	COUNTY	TOTAL SHEETS	SHEET NO.
573	116R-4	DEKALB	416	406

CONTRACT NO. 64517

STA.	TO STA.	FED. ROAD DIST. NO.	ILLINOIS FED. AID PROJ. NO.

DONALD STREET

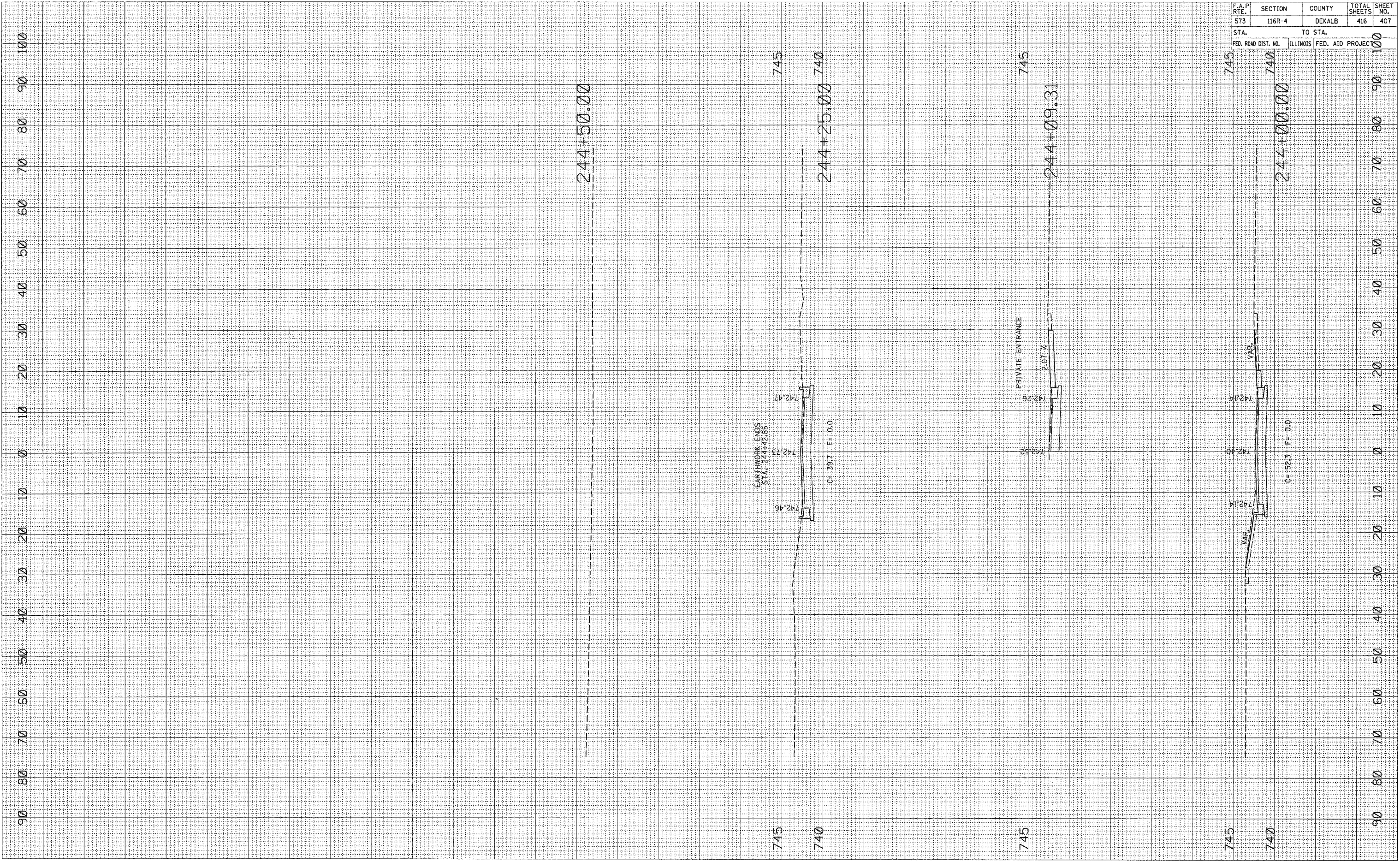
PLOT DATE = Fri Sep 03 07:54:18 2004
 FILE NAME = s:\p\151\2207780\00780a15.dwg
 PLOT SCALE = 10.00000 / IN.
 USER NAME = jrb-dnhd

ORIGINAL SURVEYED _____
 SURVEY PLOTTED _____
 NOTE BOOK _____
 NO. _____ AREAS CHECKED _____

FINAL SURVEYED _____
 SURVEY PLOTTED _____
 NOTE BOOK _____
 NO. _____ AREAS CHECKED _____

BY _____

DATE _____



244+50.00

EARTHWORK ENDS
STA. 244+42.85

C = 39.7 F = 0.0

PRIVATE ENTRANCE

244+09.31

C = 52.3 F = 0.0

DONALD STREET

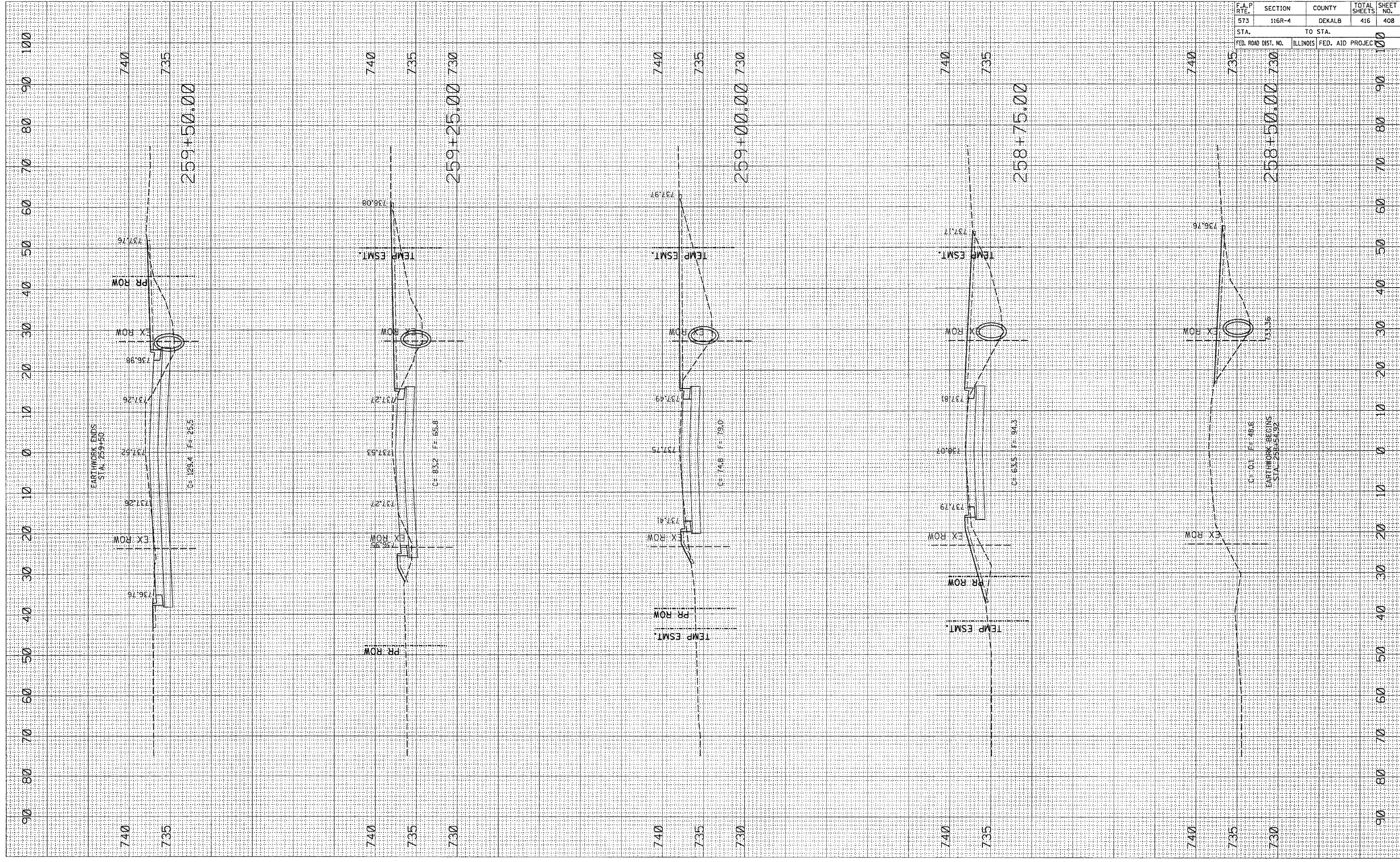
CONTRACT NO. 64517				
F.A.P. RTE.	SECTION	COUNTY	TOTAL SHEETS	SHEET NO.
573	116R-4	DEKALB	416	407
STA.		TO STA.		
FED. ROAD DIST. NO.		ILLINOIS FED. AID PROJEC		

F.A.P. RTE.	SECTION	COUNTY	TOTAL SHEETS	SHEET NO.
573	116R-4	DEKALB	416	408
STA.		TO STA.		
FED. ROAD DIST. NO.		ILLINOIS FED. AID PROJECT		

FINAL SURVEY	CURVED	BY	DATE
NOTE BOOK	PLOTTED		
NO.	AREAS CHECKED		

ORIGINAL SURVEY	CURVED	BY	DATE
NOTE BOOK	PLOTTED		
NO.	AREAS CHECKED		

PLOT DATE = Fri Sep 02 07:54:21 2005
 FILE NAME = c:\pvc\pca\25207\20\1801788\16-5\NOTE BOOK
 PLOT SCALE = 1/8" = 100'-0"
 USER NAME = jordanhd

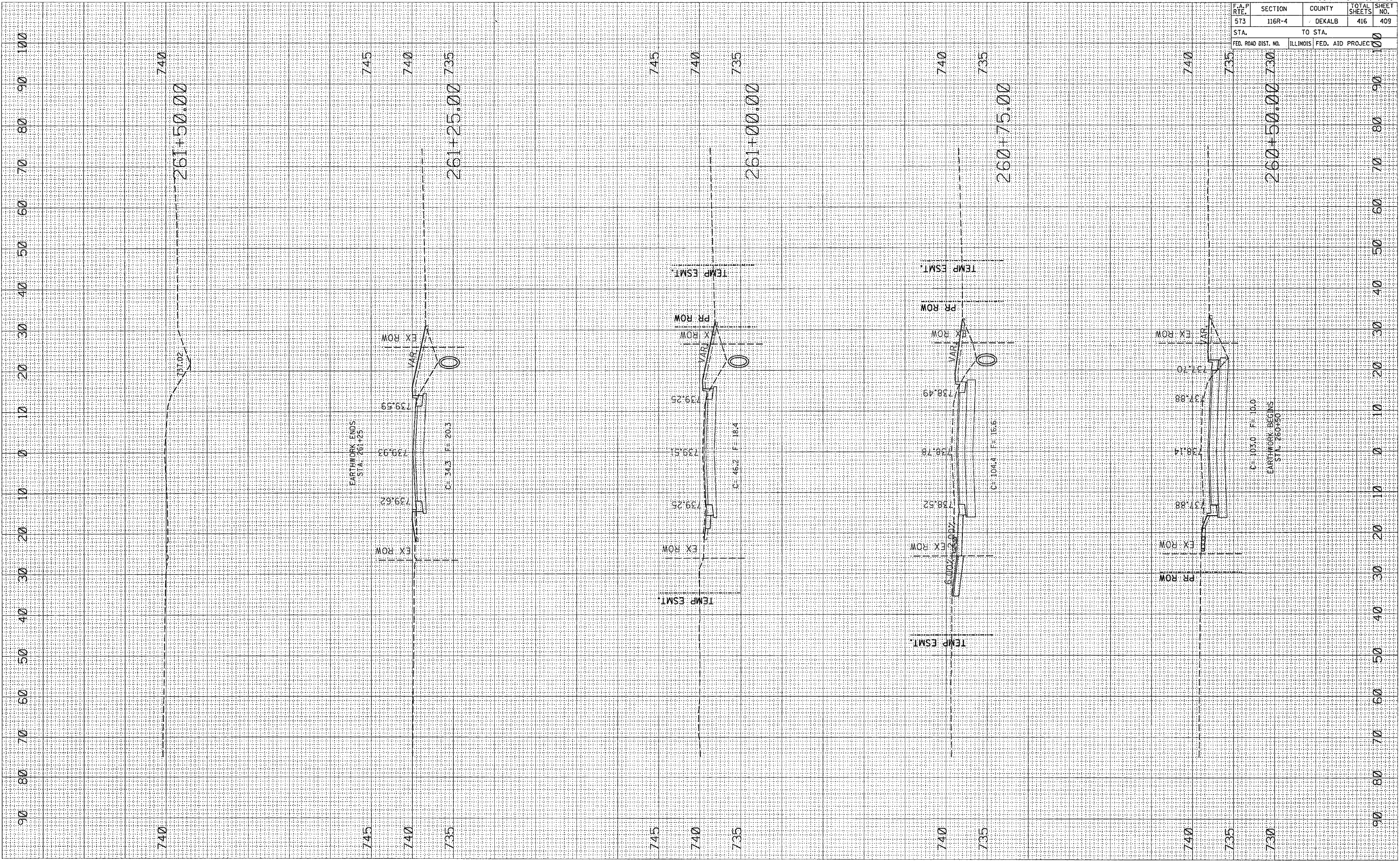


PLOT DATE = Fri, Sep 02, 07:54:24, 2005
 FILE NAME = c:\pwworkspace\11661700\11661700.dwg
 PLOT SCALE = 10.0000 / IN.
 USER NAME = jordanhd

ORIGINAL SURVEY
 SURVEY PLOTTED
 NOTE BOOK NO. _____
 AREAS CHECKED

FINAL SURVEY
 SURVEY PLOTTED
 NOTE BOOK NO. _____
 AREAS CHECKED

BY _____
 DATE _____



CONTRACT NO. 64517				
F.A.P. RTE.	SECTION	COUNTY	TOTAL SHEETS	SHEET NO.
573	116R-4	DEKALB	416	409
STA.		TO STA.		
FED. ROAD DIST. NO.		ILLINOIS FED. AID PROJECT		


REESE STREET

F.A.P. RTE.	SECTION	COUNTY	TOTAL SHEETS	SHEET NO.
573	116R-4	DEKALB	416	412
STA. 1+00.00		TO STA. 2+00.00		
FED. ROAD DIST. NO.	ILLINOIS	FED. AID PROJECT		

FINAL SURVEY	DATE
NOTE BOOK	
AREAS CHECKED	

ORIGINAL SURVEY	DATE
NOTE BOOK	
AREAS CHECKED	

PLOT DATE = Fri Sep 02 08:09:59 2005
 FILE NAME = c:\p\projects\64517\0817081\0817081.mxd
 PLOT SCALE = 1/8" = 100'
 USER NAME = jpritchard

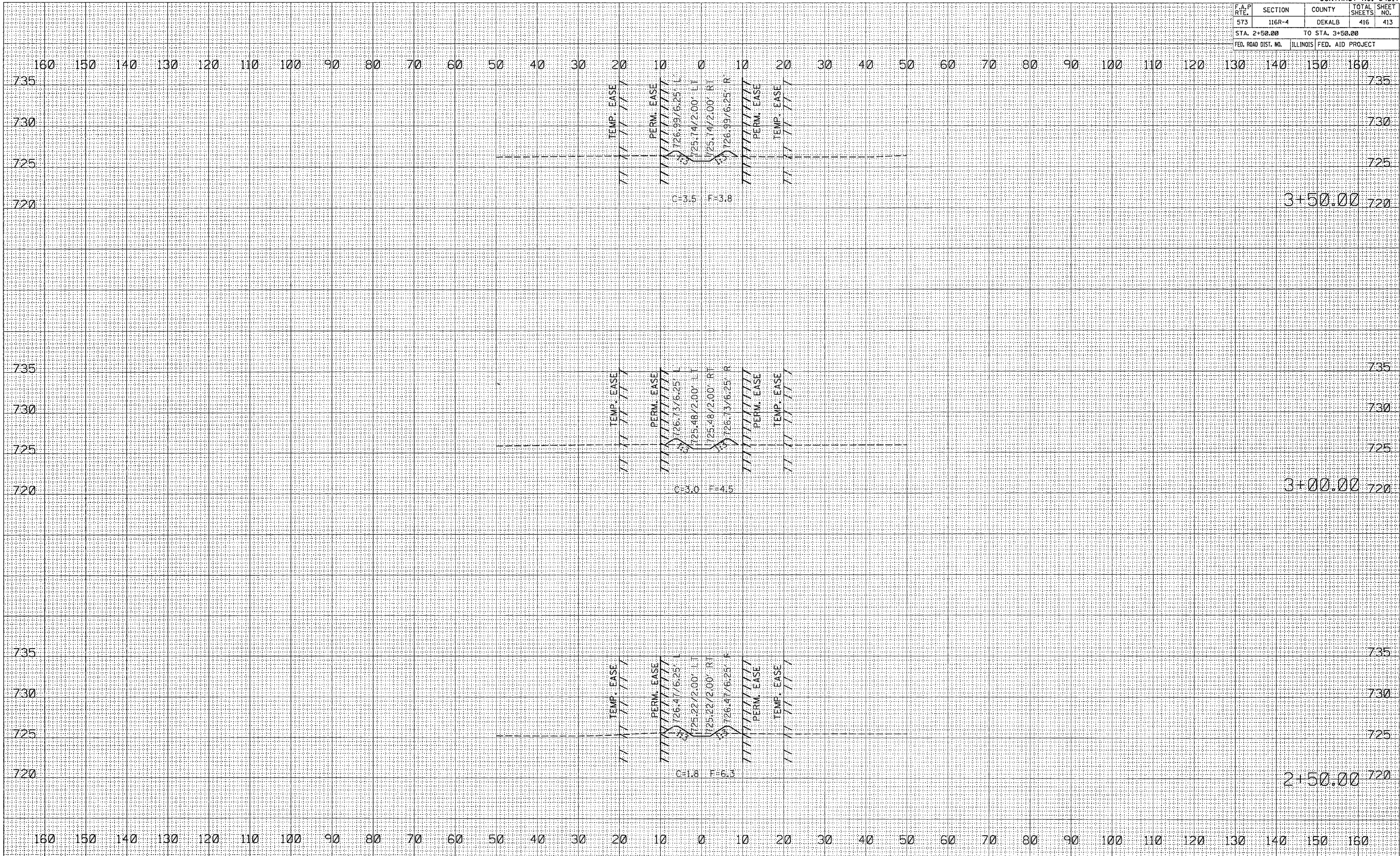


F.A.P. RTE.	SECTION	COUNTY	TOTAL SHEETS	SHEET NO.
573	116R-4	DEKALB	416	413
STA. 2+50.00		TO STA. 3+50.00		
FED. ROAD DIST. NO.		ILLINOIS FED. AID PROJECT		

BY	DATE

BY	DATE

ORIGINAL SURVEYED
 SURVEY PLOTTED
 NOTE BOOK NO. _____
 USER NAME = jordanhd




F.A.P. RTE.	SECTION	COUNTY	TOTAL SHEETS	SHEET NO.
573	116R-4	DEKALB	416	414
STA. 4+00.00		TO STA. 5+00.00		
FED. ROAD DIST. NO.		ILLINOIS FED. AID PROJECT		

DATE	BY	NO.

DATE	BY	NO.

PLOT DATE = Fri Sep 02 08:48:08 2025
 PLOT SCALE = 10.0000' / IN.
 USER NAME = jordanhd



F.A.P. RTE.	SECTION	COUNTY	TOTAL SHEETS	SHEET NO.
573	116R-4	DEKALB	416	416
STA. 7+00.00		TO STA. 8+00.00		
FED. ROAD DIST. NO.		ILLINOIS FED. AID PROJECT		

DATE	
BY	
FINAL SURVEY	
NOTE BOOK	
NO.	

DATE	
BY	
ORIGINAL SURVEY	
NOTE BOOK	
NO.	

PLOT DATE = Fri, Sep 02 09:00:00 2005
 FILE NAME = c:\projects\2007\2007-09-02\master\plan\planbook
 PLOT SCALE = 10.0000 / IN
 USER NAME = jordanhd

