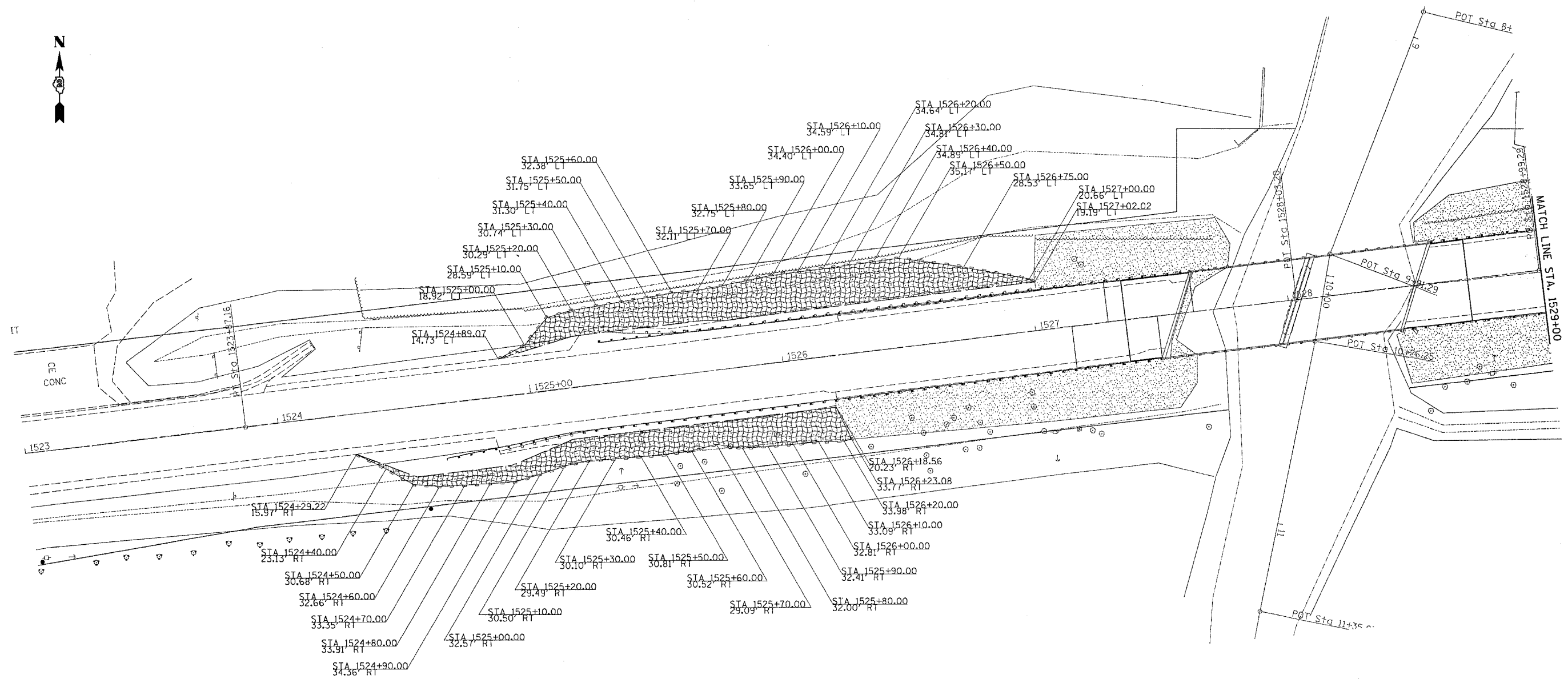





F.A.P. RTE.	SECTION	COUNTY	TOTAL SHEETS	SHEET NO.
553	119BR-3	OGLE	40	14
STA.		TO STA.		
FED. ROAD DIST. NO.		ILLINOIS	FED. AID PROJECT	

EROSION CONTROL DETAILS



LEGEND

-  = SEEDING
-  = EROSION CONTROL BLANKET
-  = PERIMETER EROSION BARRIER

PLOT DATE = Fri, Sep 02 11:49:45 2005
 FILE NAME = c:\projects\119br-3\119br-3.dgn
 PLOT SCALE = 20.0000' / 1" / IN.
 USER NAME = meg111

REVISIONS	
NAME	DATE

ILLINOIS DEPARTMENT OF TRANSPORTATION

SCALE: VERT.
 HORIZ.
 DATE

DRAWN BY
 CHECKED BY

EROSION CONTROL DETAILS