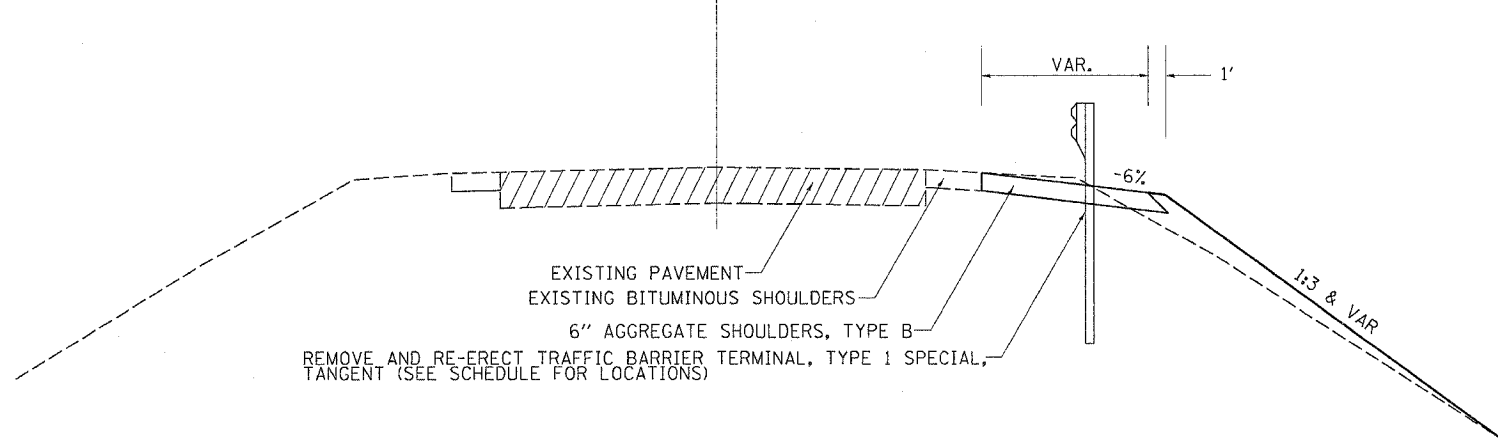


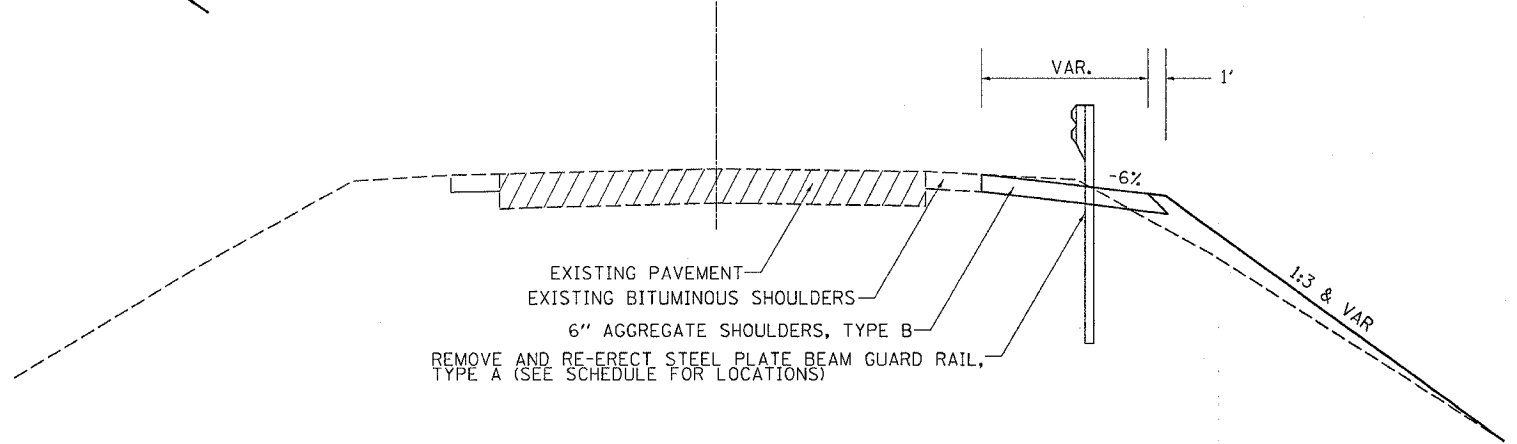
F.A.P. RTE.	SECTION	COUNTY	TOTAL SHEETS	SHEET NO.
324	26VBR-1	DEKALB	39	5
STA.		TO STA.		
FED. ROAD DIST. NO.	ILLINOIS	FED. AID PROJECT		

# TYPICAL SECTIONS

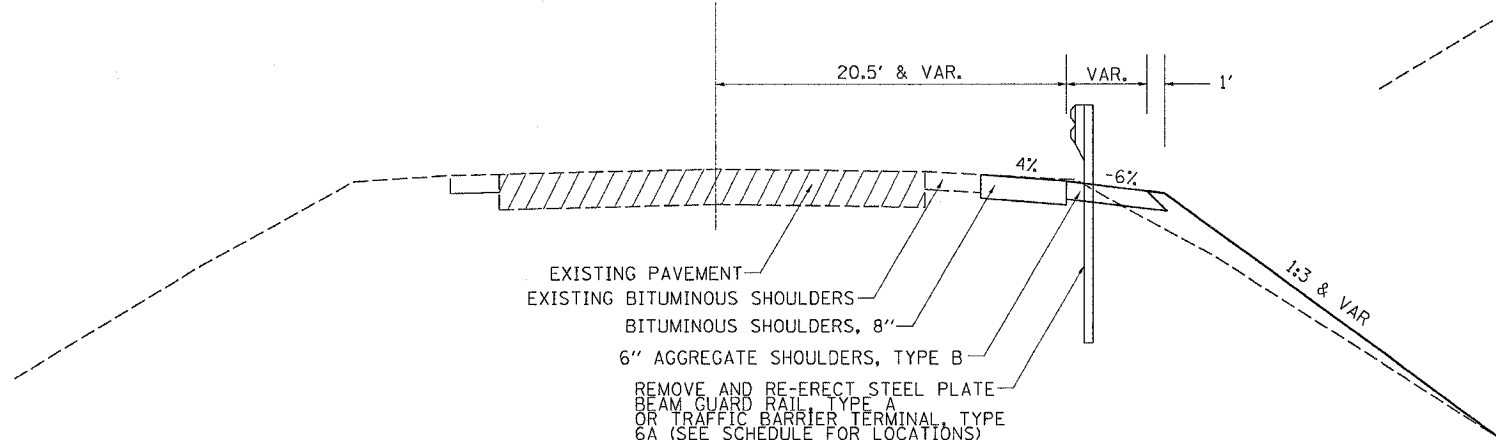
STA. 1768+47.27 - STA. 1769+62  
 CL IL 23



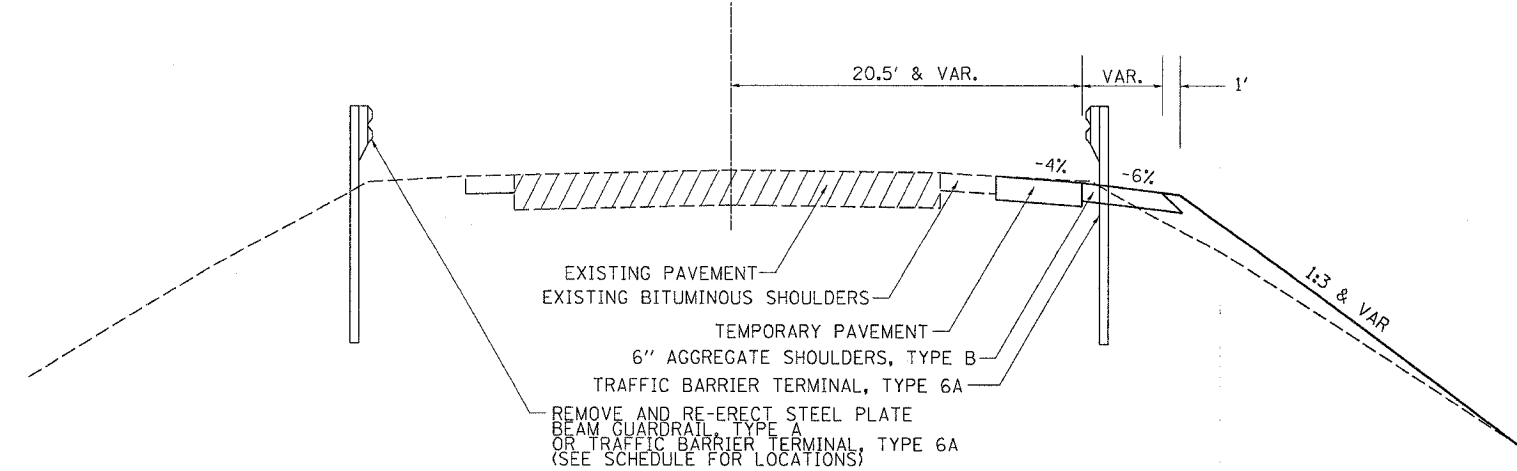
STA. 1769+62 - STA. 1770+76  
 CL IL 23



STA. 1770+76 - STA. 1772+18  
 CL IL 23



STA. 1772+18 - STA. 1772+76  
 CL IL 23



PLOT DATE = Tue Aug 30 14:04:27 2005  
 FILE NAME = c:\p0\proj\26VBR-1\26VBR-1.dgn  
 PLOT SCALE = 50.0000' / 1" IN.  
 USER NAME = mglllj