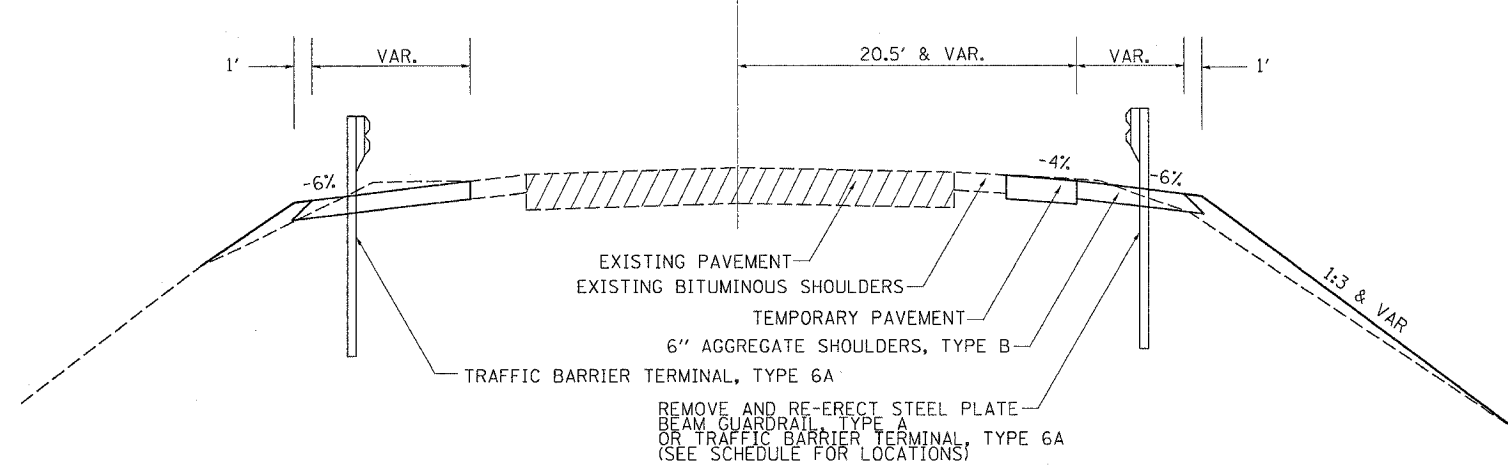


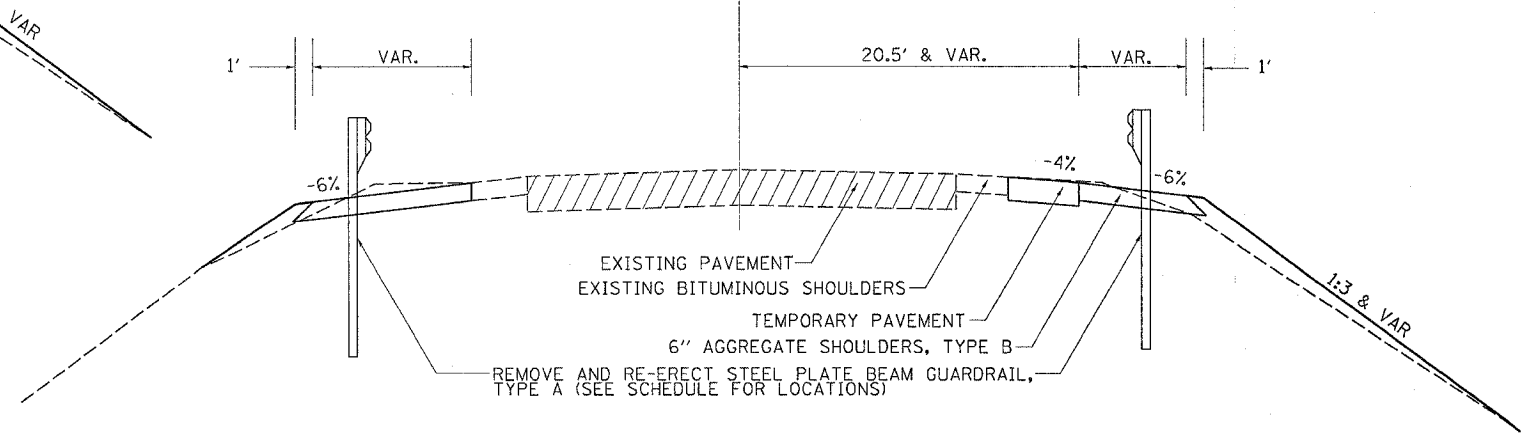
F.A.P. RTE.	SECTION	COUNTY	TOTAL SHEETS	SHEET NO.
324	26VBR-1	DEKALB	39	6
STA.		TO STA.		
FED. ROAD DIST. NO.	ILLINOIS	FED. AID PROJECT		

# TYPICAL SECTIONS

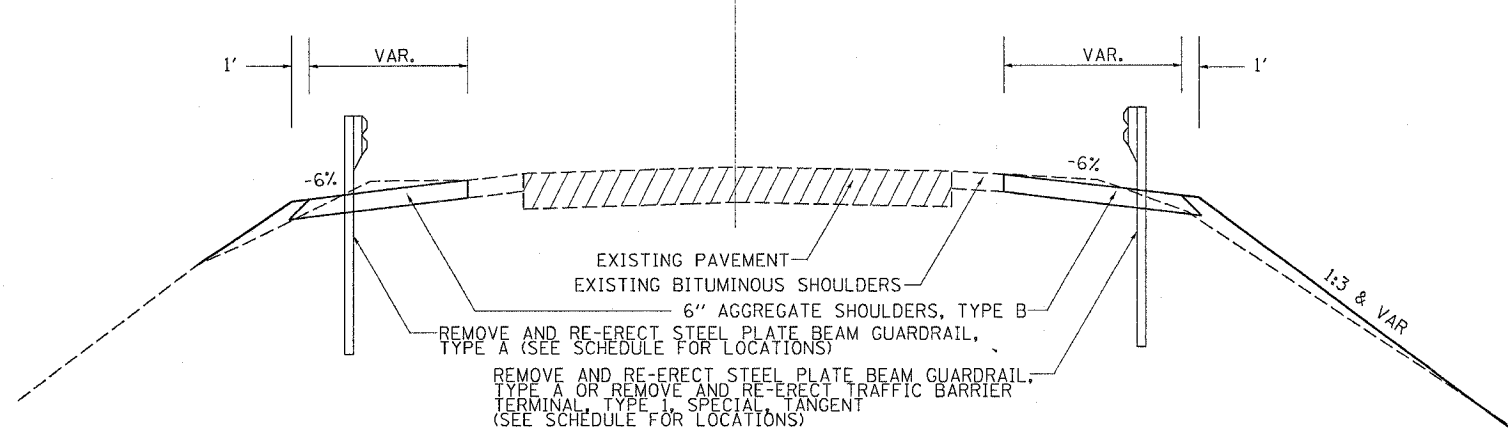
STA. 1773+84 - STA. 1774+48  
 CL IL 23



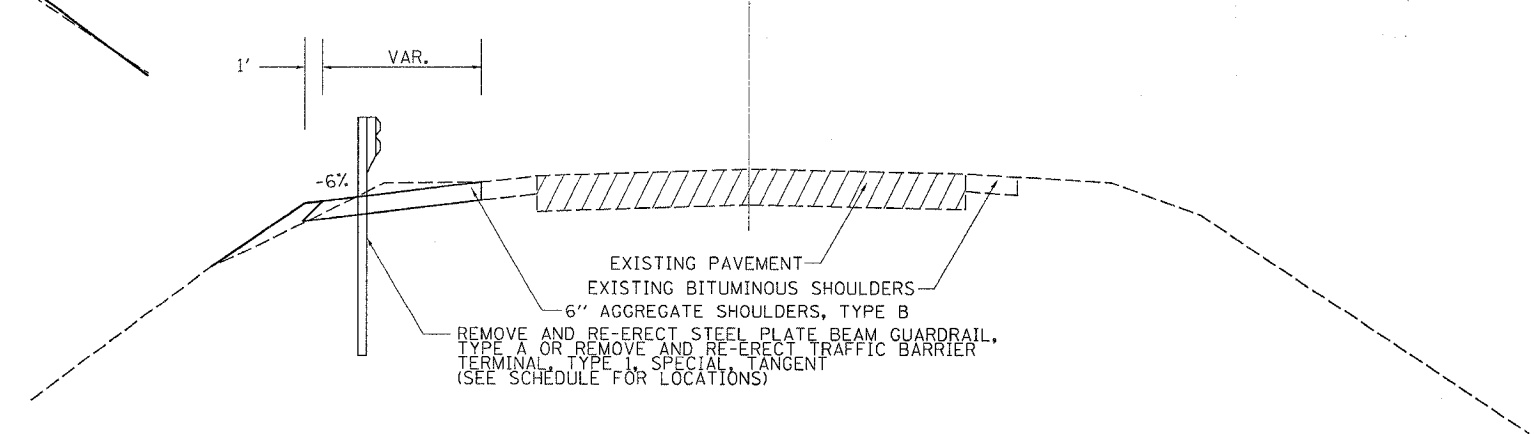
STA. 1774+48 - STA. 1775+88  
 CL IL 23



STA. 1775+88 - STA. 1777+31  
 CL IL 23



STA. 1777+31 - STA. 1779+91.64  
 CL IL 23



PLOT DATE = Tue Aug 30 14:04:07 2005  
 FILE NAME = c:\projects\p2004455\26vbr-1.dgn  
 PLOT SCALE = 50.0000 / 1 IN.  
 USER NAME = megl11j