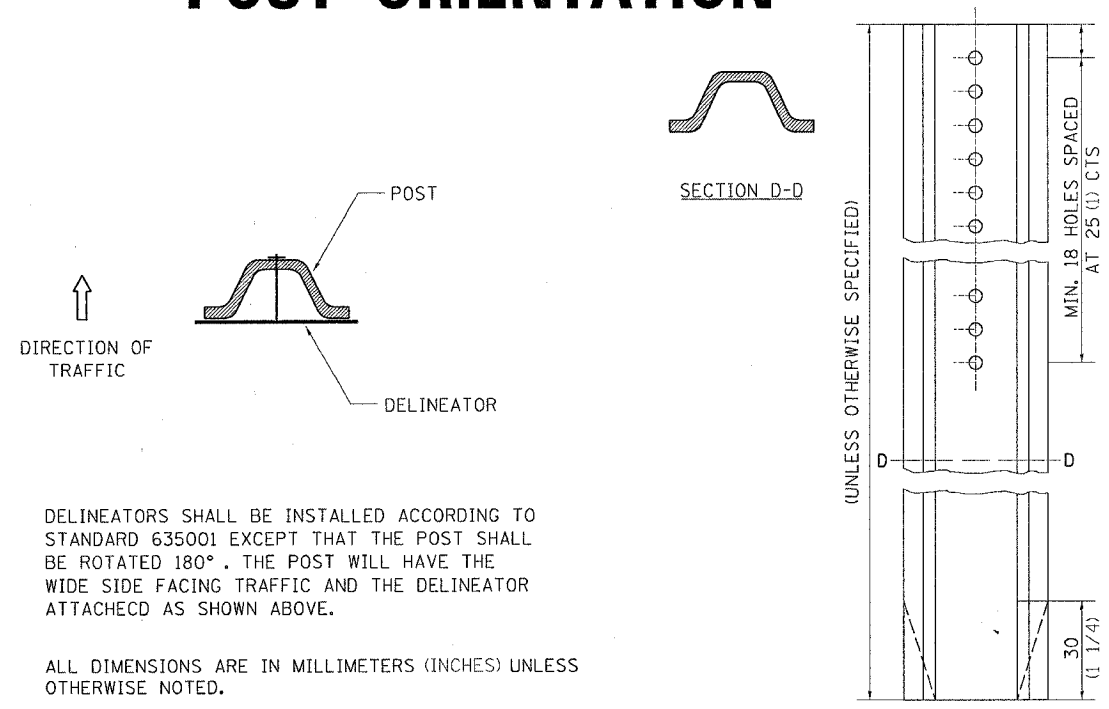


F.A.P. RTE.	SECTION	COUNTY	TOTAL SHEETS	SHEET NO.
324	26VBR-1	DEKALB	39	27
STA.		TO STA.		
FED. ROAD DIST. NO.		ILLINOIS FED. AID PROJECT		

# DELINEATOR AND POST ORIENTATION



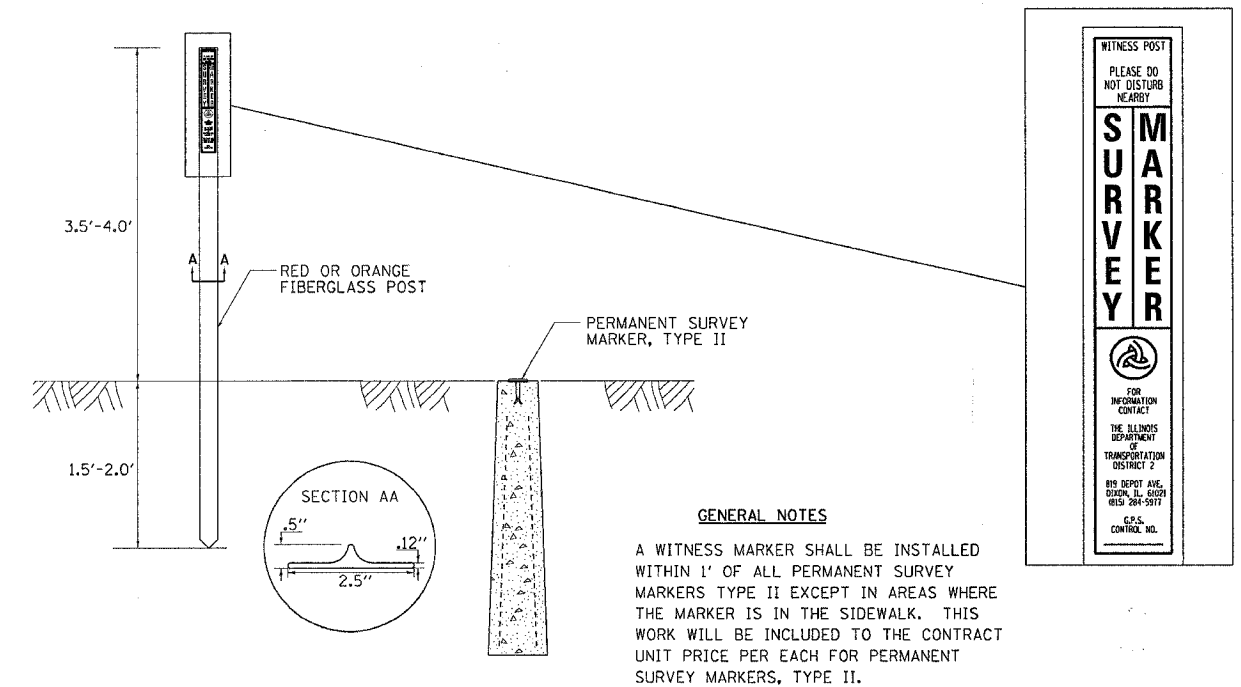
DELINEATORS SHALL BE INSTALLED ACCORDING TO STANDARD 635001 EXCEPT THAT THE POST SHALL BE ROTATED 180°. THE POST WILL HAVE THE WIDE SIDE FACING TRAFFIC AND THE DELINEATOR ATTACHED AS SHOWN ABOVE.

ALL DIMENSIONS ARE IN MILLIMETERS (INCHES) UNLESS OTHERWISE NOTED.

**DELINEATOR AND POST ORIENTATION 37.4**

REVISED 1-31-00

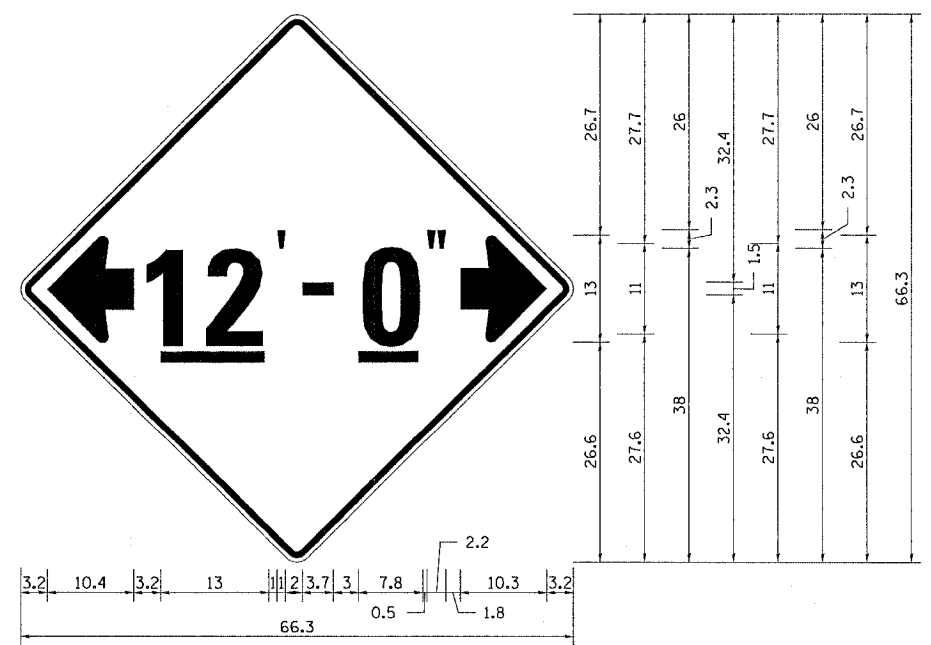
# WITNESS MARKER FOR PERMANENT SURVEY MARKERS TYPE II



**WITNESS MARKER FOR PERMANENT SURVEY MARKERS TYPE II 38.4**

REVISED 1-31-00

# INFORMATIONAL WARNING SIGN (FOR NARROW TRAVEL LANES)



**NOTES**  
 W12-2 - Horizontal Clearance Sign  
 48.0" across sides, 1.9" Radius, 0.8" Border, 0.5" Indent, Black on Orange; Standard Arrow Custom 10.4" X 8.1" 180° Black 11 Inch D Series Lettering; Standard Arrow Custom 10.4" X 8.1" 0°


All work to furnish and install these signs shall be included in the cost of the Traffic Control Standards and shall not be paid for separately.

ALL DIMENSIONS ARE IN INCHES UNLESS OTHERWISE NOTED.

**INFORMATIONAL WARNING SIGN (FOR NARROW TRAVEL LANES) 39.4**

REVISED 6-29-05

# STOP LINE SIGN FOR TEMPORARY SIGNALS



SIZE: 600(24) x 450(18)  
 100(4) CAPITAL LETTERS - BLACK  
 13 (1/2) BORDER - BLACK  
 WHITE REFLECTIVE - TYPE B ENGINEERING GRADE SHEETING

**GENERAL NOTE:**  
 THIS SIGN SHALL BE INSTALLED AT THE STOP LINE AS DIRECTED BY ENGINEER.  
 ALL DIMENSIONS ARE IN MILLIMETERS (INCHES) UNLESS OTHERWISE NOTED.

**STOP LINE SIGN FOR TEMPORARY SIGNALS 99.4**

REVISED 8-7-90

PLOT DATE = Tue Aug 30 14:02:48 2005  
 FILE NAME = c:\p\projects\p200485\26vbr1.dgn  
 PLOT SCALE = 50.0000 / IN.  
 REFERENCE = REF#