

F.A. RTE.	SECTION	COUNTY	TOTAL SHEETS	SHEET NO.
*	**	SCHUYLER	139	1

- * OTHER ROUTE 1 (WEINBERG KING STATE PARK)
- ** WEIN KING ST PK INT RDS 2

STATE OF ILLINOIS
DEPARTMENT OF TRANSPORTATION
DIVISION OF HIGHWAYS

**PROPOSED
HIGHWAY PLANS**

OTHER ROUTE 1 (WEINBERG KING STATE PARK)
WEIN KING ST PK INT RDS 2
SCHUYLER COUNTY
C-96-552-06

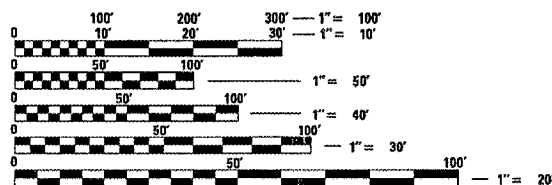

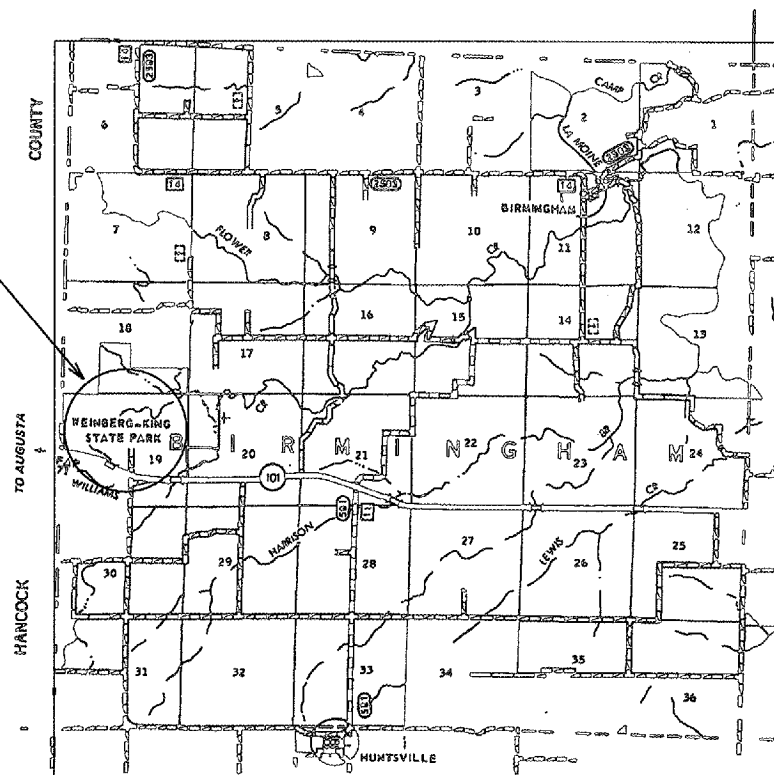
FOR INDEX OF SHEETS, SEE SHEET NO. 2

D-96-509-02



LOCATION OF SECTION INDICATED THUS: - [black rectangle] -

PROPOSED IMPROVEMENT



FULL SIZE PLANS HAVE BEEN PREPARED USING STANDARD ENGINEERING SCALES. REDUCED SIZED PLANS WILL NOT CONFORM TO STANDARD SCALES. IN MAKING MEASUREMENTS ON REDUCED PLANS, THE ABOVE SCALES MAY BE USED.

J.U.L.I.E.
JOINT UTILITY LOCATION INFORMATION FOR EXCAVATION
1-800-892-0123

CONTRACT NO. 72996

TOTAL LENGTH OF IMPROVEMENTS = 11,308.98 FEET 2.142 MILES

PROJECT ENGINEER: JOHN C. NEGANCARD 217-782-6990
BARRY D. KENT 217-785-2739

STATE OF ILLINOIS
DEPARTMENT OF TRANSPORTATION
DIVISION OF HIGHWAYS

SUBMITTED *Aug. 26, 2005*
Chris H. Reed DISTRICT ENGINEER

October 14, 2005
Mike Hine ENGINEER OF DESIGN AND ENVIRONMENT

October 14, 2005
Eric E. Horn DEPUTY DIRECTOR, DIVISION OF HIGHWAYS

PRINTED BY THE AUTHORITY
OF THE STATE OF ILLINOIS