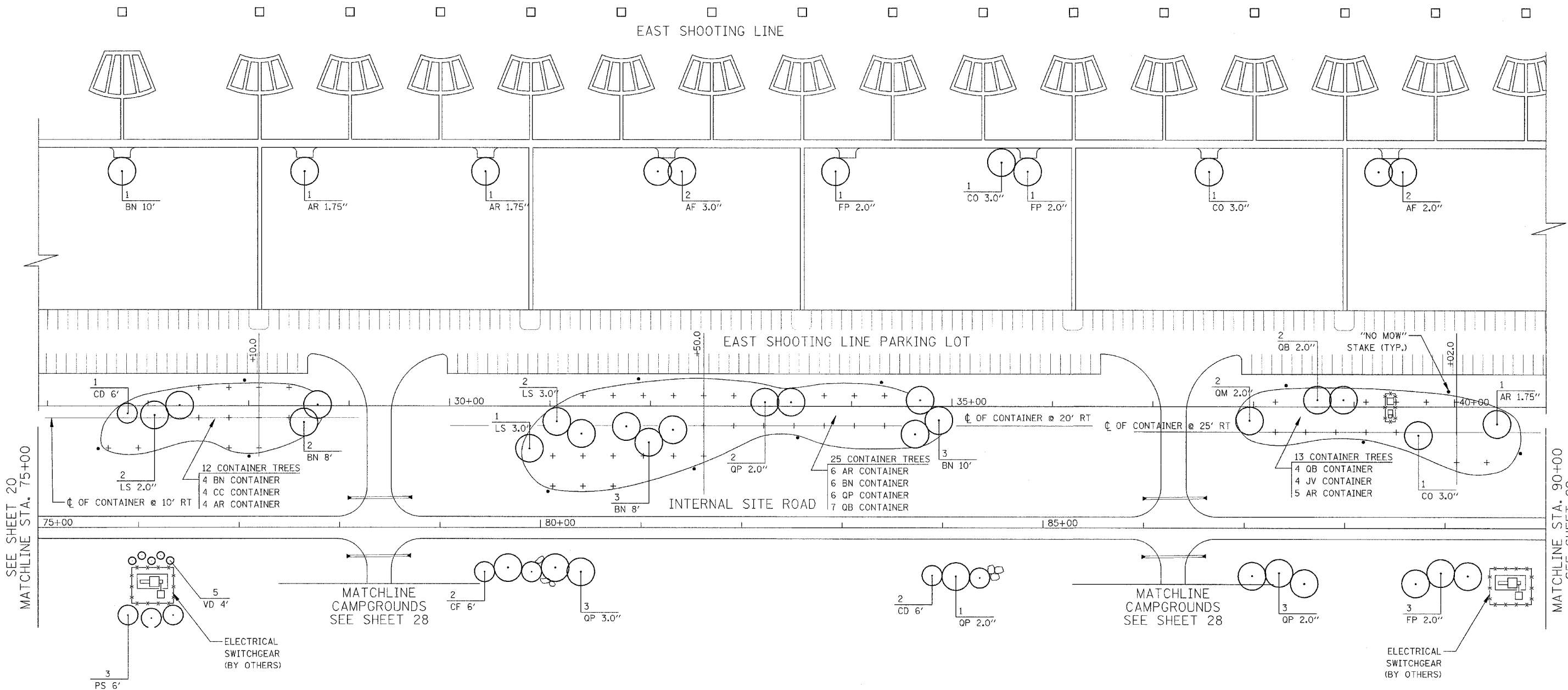


PAR RDS	SECTION	COUNTY	TOTAL SHTS	SHT NO
PARK ROADS	DIST. 8 WSC 2006-1	RANDOLPH	45	21
STA. 75+00		TO STA. 90+00		

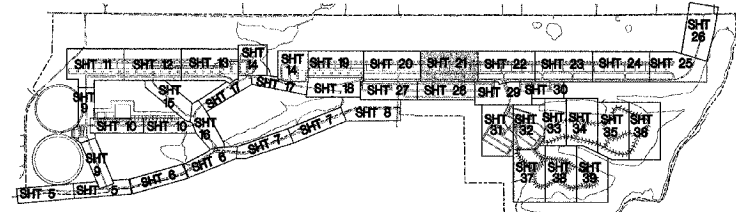
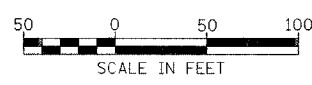
CONTRACT NO. 76972



SEE SHEET 20  
MATCHLINE STA. 75+00

MATCHLINE STA. 90+00  
SEE SHEET 22

- NOTES:
- LAYOUT CONTAINER TREES AT THE LOCATION DEPICTED "+".
  - TYPICAL SPACING IS 30' x 30' UNLESS OTHERWISE NOTED.
  - PLACE NO MOW STAKE AT APPROXIMATE LOCATION SHOWN A MINIMUM OF 10' FROM ANY CONTAINER SHRUBS OR TREES



ILLINOIS DEPARTMENT OF TRANSPORTATION

**PLAN VIEW  
INTERNAL SITE ROAD  
LANDSCAPING**

PARK ROADS  
SECTION DIST. 8 WSC 2006-1  
RANDOLPH COUNTY

DRAWN BY: