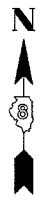
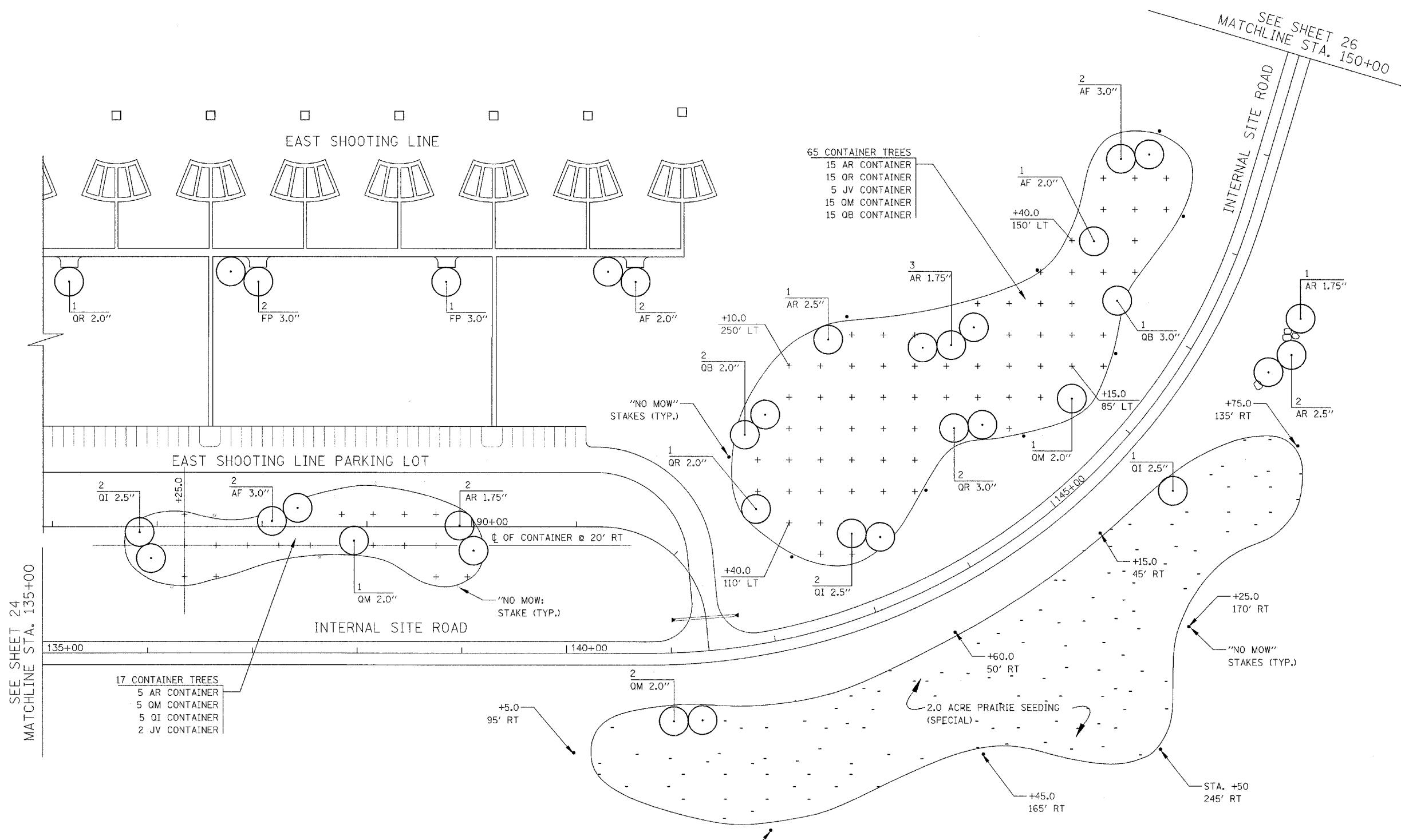


| | | | | |
|--------------------|---------|----------------|---------------|-----------|
| PAR RDS | SECTION | COUNTY | TOTAL SHTS | SHT NO |
| DIST. 8 WSC 2006-1 | | RANDOLPH | 45 | 25 |
| STA. 135+00 | | TO STA. 150+00 | | |

CONTRACT NO. 76972



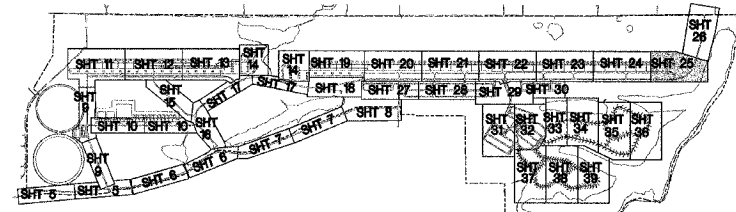

SEE SHEET 24
MATCHLINE STA. 135+00

SEE SHEET 26
MATCHLINE STA. 150+00

17 CONTAINER TREES
5 AR CONTAINER
5 QM CONTAINER
5 QI CONTAINER
2 JV CONTAINER

65 CONTAINER TREES
15 AR CONTAINER
15 QR CONTAINER
5 JV CONTAINER
15 QM CONTAINER
15 QB CONTAINER

- NOTES:
1. LAYOUT CONTAINER TREES AT THE LOCATION DEPICTED "+".
 2. TYPICAL SPACING IS 30' X 30' UNLESS OTHERWISE NOTED.
 3. PLACE NO MOW STAKE AT APPROXIMATE LOCATION SHOWN A MINIMUM OF 10' FROM ANY CONTAINER SHRUBS OR TREES



ILLINOIS DEPARTMENT OF TRANSPORTATION
PLAN VIEW
INTERNAL SITE ROAD
LANDSCAPING
PARK ROADS
SECTION DIST. 8 WSC 2006-1
RANDOLPH COUNTY
DRAWN BY: