

ROUTE	SECTION	COUNTY	TOTAL SHEETS	SHEET NO.
PARK ROADS	DIST. 8 WSC 2006-1	RANDOLPH	47	1

CONTRACT NO. 76972

INDEX OF SHEETS

- 1 COVER SHEET
- 2-2A SCHEDULE OF QUANTITIES
- 2B GENERAL NOTES AND SUMMARY OF QUANTITIES
- 3 SITE LAYOUT
- 4 SHEET GRID
- 5-39 PLAN SHEETS
- 40 WORLD SHOOTING AND RECREATION COMPLEX MAIN ENTRANCE PLAN
- 41 EVENTS CENTER BUILDING ENTRANCE PLAN
- 42 SHOWER BUILDING AREA PLAN
- 43 EGYPTIAN ELECTRIC SUBSTATION AREA PLAN
- 44 SIGN FOUNDATION DETAILS & BILL OF MATERIALS
- 45 ORNAMENTAL POND WATER PUMP DETAILS

STATE OF ILLINOIS
DEPARTMENT OF TRANSPORTATION
DIVISION OF HIGHWAYS

PROPOSED LANDSCAPE PLANS

PARK ROADS

SECTION DIST. 8 WSC 2006-1

WORLD SHOOTING AND RECREATION COMPLEX

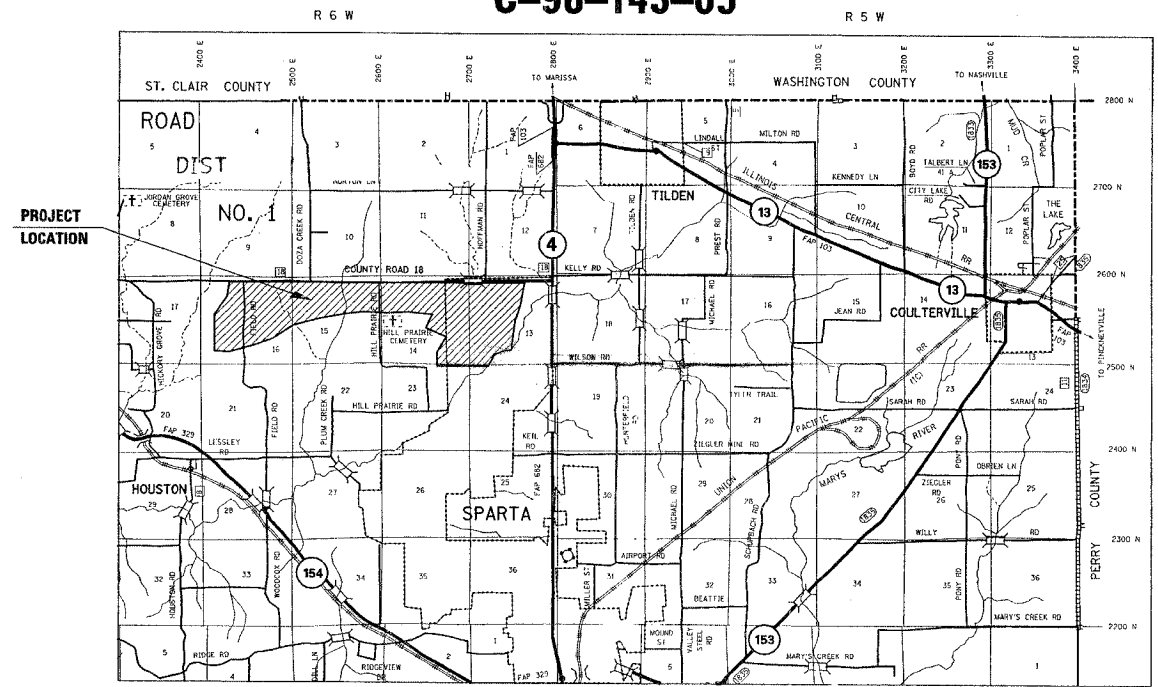
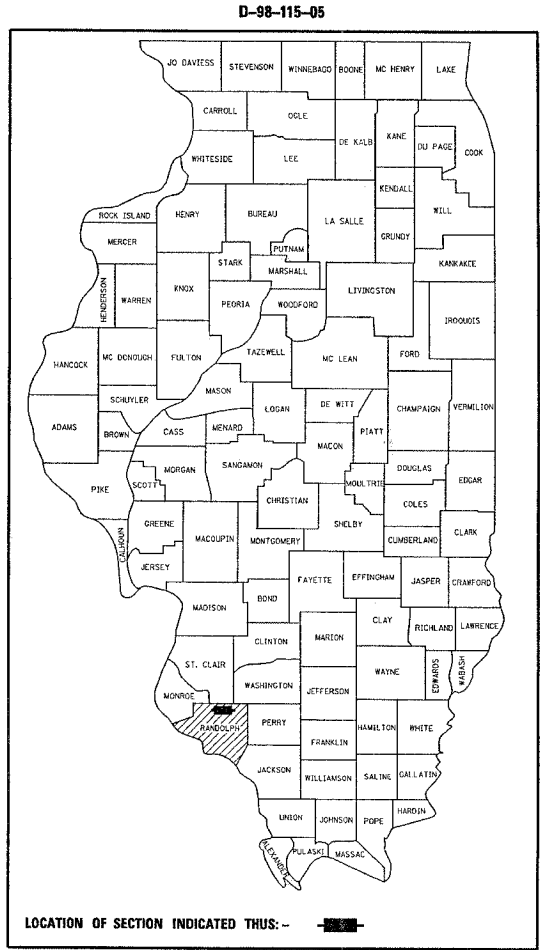
PHASE IV

RANDOLPH COUNTY

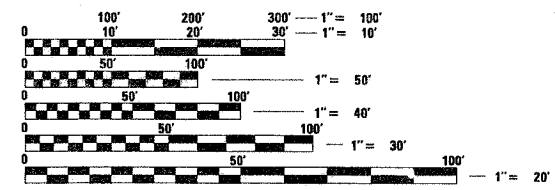
C-98-143-05

Plans Prepared By:

KNIGHT
Engineers & Architects
221 North LaSalle Street
SUITE 300
Chicago IL 60601
Phone: (312) 577-3300, Fax (312) 577-3526



MICROFILMED _____
REEL NUMBER _____
AWARDED _____
RESIDENT ENGINEER _____
AS BUILT CHANGES WERE MADE
ON THE FOLLOWING SHEETS



FULL SIZE PLANS HAVE BEEN PREPARED USING STANDARD ENGINEERING SCALES. REDUCED SIZED PLANS WILL NOT CONFORM TO STANDARD SCALES. IN MAKING MEASUREMENTS ON REDUCED PLANS, THE ABOVE SCALES MAY BE USED.

J.U.L.I.E.
JOINT UTILITY LOCATION INFORMATION FOR EXCAVATION
1-800-892-0123

CONTRACT NO. 76972

STATE OF ILLINOIS
DEPARTMENT OF TRANSPORTATION
DIVISION OF HIGHWAYS

SUBMITTED Aug 31 20 05
Mary C. Lamm
DEPUTY DIRECTOR OF HIGHWAYS
REGION FIVE ENGINEER

October 14, 20 05
Mike Lane
ENGINEER OF DESIGN AND ENVIRONMENT

October 14, 20 05
Eric E. Harsh
DEPUTY DIRECTOR, DIVISION OF HIGHWAYS

**PRINTED BY THE AUTHORITY
OF THE STATE OF ILLINOIS**

IDNR PLAN CONTACT: GARY ILES (618) 435-8138
IDNR LANDSCAPE ARCHITECT: NED ENRIETTO (618) 435-8138

F&E RTE	SECTION	COUNTY	TOTAL SQFT	SYT NO
PARK ROADS	DIST. 8 WSC 2006-1	RANDOLPH	45	2
STA.	TO STA.			

CONTRACT NO. 76972

SUMMARY OF QUANTITIES			CONSTRUCTION TYPE CODE		
CODE NO	PAYITEM	UNIT	TOTAL QUANTITIES	100% STATE Y003	
25000100	SEEDING, CLASS 1	ACRE	2	2	
25000400	NITROGEN FERTILIZER NUTRIENT	POUND	180	180	
25000500	PHOSPHORUS FERTILIZER NUTRIENT	POUND	180	180	
25000600	POTASSIUM FERTILIZER NUTRIENT	POUND	180	180	
25000700	AGRICULTURAL GROUND LIMESTONE	TON	4	4	
25100115	MULCH, METHOD 2	ACRE	2	2	
25400200	SELECTIVE MOWING STAKES	EACH	385	385	
67100100	MOBILIZATION	L SUM	1	1	
A2000116	TREE, ACER X FREEMANII AUTUMN BLAZE (AUTUMN BLAZE FREEMAN MAPLE), 2" CALIPER, BALLED AND BURLAPPED	EACH	141	141	
A2001014	TREE, ACER RUBRUM (RED MAPLE), 1-3/4" CALIPER, BALLED AND BURLAPPED	EACH	114	114	
A2001020	TREE, ACER RUBRUM (RED MAPLE), 2-1/2" CALIPER, BALLED AND BURLAPPED	EACH	108	108	
A2002370	TREE, BETULA NIGRA (RIVER BIRCH), 8' HEIGHT, CLUMP FORM, BALLED AND BURLAPPED	EACH	38	38	
A2002374	TREE, BETULA NIGRA (RIVER BIRCH), 10' HEIGHT, CLUMP FORM, BALLED AND BURLAPPED	EACH	45	45	
A2002912	TREE, CELTIS OCCIDENTALIS (COMMON HACKBERRY), 1-1/2" CALIPER, BALLED AND BURLAPPED	EACH	30	30	
A2002916	TREE, CELTIS OCCIDENTALIS (COMMON HACKBERRY), 2" CALIPER, BALLED AND BURLAPPED	EACH	31	31	
A2002924	TREE, CELTIS OCCIDENTALIS (COMMON HACKBERRY), 3" CALIPER, BALLED AND BURLAPPED	EACH	27	27	
A2004216	TREE, FRAXINUS PENNSYLVANICA SUMMIT (SUMMIT GREEN ASH), 2" CALIPER, BALLED AND BURLAPPED	EACH	82	82	
A2004224	TREE, FRAXINUS PENNSYLVANICA SUMMIT (SUMMIT GREEN ASH), 3" CALIPER, BALLED AND BURLAPPED	EACH	26	26	
A2005316	TREE, LIQUIDAMBAR STYRACIFLUA (AMERICAN SWEETGUM), 2" CALIPER, BALLED AND BURLAPPED	EACH	40	40	
A2006516	TREE, QUERCUS BICOLOR (SWAMP WHITE OAK), 2" CALIPER, BALLED AND BURLAPPED	EACH	65	65	
A2006716	TREE, QUERCUS MACROCARPA (BUR OAK), 2" CALIPER, BALLED AND BURLAPPED	EACH	88	88	
A2006912	TREE, QUERCUS PALUSTRIS (PIN OAK), 1-1/2" CALIPER, BALLED AND BURLAPPED	EACH	43	43	
A2006916	TREE, QUERCUS PALUSTRIS (PIN OAK), 2" CALIPER, BALLED AND BURLAPPED	EACH	76	76	

SUMMARY OF QUANTITIES			CONSTRUCTION TYPE CODE		
CODE NO	PAYITEM	UNIT	TOTAL QUANTITIES	100% STATE Y003	
A2007116	TREE, QUERCUS RUBRA (RED OAK), 2" CALIPER, BALLED AND BURLAPPED	EACH	72	72	
A2007616	TREE, TAXODIUM DISTICHUM (COMMON BALD CYPRESS), 2" CALIPER, BALLED AND BURLAPPED	EACH	41	41	
A2007624	TREE, TAXODIUM DISTICHUM (COMMON BALD CYPRESS), 3" CALIPER, BALLED AND BURLAPPED	EACH	13	13	
A2C050G3	TREE, QUERCUS BICOLOR (SWAMP WHITE OAK), CONTAINER GROWN, 3-GALLON	EACH	127	127	
A2C060G3	TREE, QUERCUS PALUSTRIS (PIN OAK), CONTAINER GROWN, 3-GALLON	EACH	215	215	
A2C061G3	TREE, QUERCUS RUBRA (RED OAK), CONTAINER GROWN, 3-GALLON	EACH	125	125	
A2C070G3	TREE, TAXODIUM DISTICHUM (BALD CYPRESS), CONTAINER GROWN, 3-GALLON	EACH	109	109	
A2C170G3	TREE, CRATAIGUS CRUSGALLI (COMMON THORNLESS COCKSPUR HAWTHORN), CONTAINER GROWN, 3-GALLON	EACH	94	94	
B2001166	TREE, CERCIS CANADENSIS (EASTERN REDBUD) 6' HEIGHT, CLUMP FORM, BALLED AND BURLAPPED	EACH	59	59	
B2001366	TREE, CORNUS FLORIDA (FLOWERING DOGWOOD), 6' HEIGHT, CLUMP FORM, BALLED AND BURLAPPED	EACH	23	23	
B2001666	TREE, CRATAEGUS CRUSGALLI INERMIS (THORN LESS COCKSPUR HAWTHORN), 6' HEIGHT, SHRUB FORM, BALLED AND BURLAPPED	EACH	80	80	
B2001170	TREE, MALUS PRAIRIFIRE (PRAIRIFIRE CRABAPPLE), 8' HEIGHT, CLUMP FORM, BALLED AND BURLAPPED	EACH	92	92	
C2004536	SHRUB, MYRICA PENNSYLVANICA (BAYBERRY), 3' HEIGHT, BALLED AND BURLAPPED	EACH	33	33	
C2011748	SHRUB, VIBURNUM DENTATUM (ARROWWOOD VIBURNUM), 4' HEIGHT, BALLED AND BURLAPPED	EACH	73	73	
C2C00424	SHRUB, ARONIA ARBUTIFOLIA BRILLIANT ISSIMA (BRILLIANT RED CHOKEBERRY), 2' HEIGHT, CONTAINER GROWN	EACH	28	28	
C2C016G3	SHRUB, CORNUS RACEMOSA (GREY DOGWOOD), CONTAINER GROWN, 3-GALLON	EACH	56	56	
D2002972	EVERGREEN, PINUS STROBUS (EASTERN WHITE PINE), 6' HEIGHT, BALLED AND BURLAPPED	EACH	151	151	
D2C015G3	EVERGREEN, JUNIPERUS VIRGINIANA (EASTERN RED CEDAR), CONTAINER GROWN, 3-GALLON	EACH	126	126	
D2C055G3	EVERGREEN, PINUS STROBUS (NORTHERN WHITE PINE), CONTAINER GROWN, 3-GALLON	EACH	40	40	
K1004572	PRAIRIE SEEDING (SPECIAL)	ACRE	10.9	10.9	

ILLINOIS DEPARTMENT OF TRANSPORTATION

SUMMARY OF QUANTITIES

PARK ROADS
SECTION DIST. 8 WSC 2006-1
RANDOLPH COUNTY

DRAWN BY:

P&R SITE	SECTION	COUNTY	TOTAL SFTS	SHT NO
PARK ROADS	DIST. 8 WSC 2006-1	RANDOLPH	45	2A
STA.	TO STA.			

CONTRACT NO. 76972

SUMMARY OF QUANTITIES

CODE NO	PAYITEM	UNIT	TOTAL QUANTITIES	CONSTRUCTION TYPE CODE	
				100% STATE Y003	
XX003239	CALAMAGROSTIS ACUTIFLORA 'KARL FORESTER' (2 GAL)	EACH	10	10	
XX003268	HEMEROCALLIS 'HAPPY RETURNS' (1 GAL)	EACH	48	48	
XX005278	TREE, QUERCUS RUBRA (RED OAK), 3" CALIPER, BALLED AND BURLAPPED	EACH	58	58	
XX005307	TREE, QUERCUS BICOLOR (SWAMP WHITE OAK), 3" CALIPER, BALLED AND BURLAPPED	EACH	31	31	
XX005628	TREE, QUERCUS IMBRICARIA (SHINGLE OAK), 2-1/2" CALIPER, BALLED AND BURLAPPED	EACH	65	65	
C2C04063	SHRUB, ITEA VIRGINICA (VIRGINIA SWEETSPIRE), CONTAINER GROWN, 3-GALLON	EACH	99	99	
C2D06063	SHRUB, RHUS CAPALLINA (FLAMELEAF SUMAC), 3 GALLON, CONTAINER GROWN	EACH	30	30	
C2C02110	SHRUB, COTONEASTER ADPRESSUS (CREEPING COTONEASTER), 30" WIDTH, BALLED AND BURLAPPED	EACH	12	12	
A2D06930	TREE, QUERCUS PALUSTRIS (PIN OAK), 3" CALIPER, BALLED AND BURLAPPED	EACH	97	97	
A2C05063	TREE, QUERCUS MACROCARPA (BUR OAK), CONTAINER GROWN, 3-GALLON	EACH	132	132	
A2C03463	TREE, QUERCUS IMBRICARIA (SHINGLE OAK), CONTAINER GROWN, 3-GALLON	EACH	65	65	
A2D05314	TREE, LIQUIDAMBAR STYRACIFLUA (AMERICAN SWEETGUM), 1-1/2" CALIPER, BALLED AND BURLAPPED	EACH	22	22	
A2C07163	TREE, LIQUIDAMBAR STYRACIFLUA (AMERICAN SWEETGUM), CONTAINER GROWN, 3-GALLON	EACH	57	57	
A2D05318	TREE, LIQUIDAMBAR STYRACIFLUA (AMERICAN SWEETGUM), 3" CALIPER, BALLED AND BURLAPPED	EACH	36	36	
A2C03163	TREE, FRAXINUS PENNSYLVANICA SUMMIT (SUMMIT GREEN ASH), CONTAINER GROWN, 3-GALLON	EACH	10	10	
A2C02663	TREE, CELTIS OCCIDENTALIS (COMMON HACKBERRY), CONTAINER GROWN, 3-GALLON	EACH	44	44	
A2C01563	TREE, BETULA NIGRA (RIVER BIRCH), CONTAINER GROWN, 3-GALLON	EACH	66	66	
A2C00263	TREE, ACER RUBRUM (RED MAPLE), CONTAINER GROWN, 3-GALLON	EACH	379	379	
D2D01052	EVERGREEN, JUNIPERUS HORIZONTALIS "PLUMOSA COMPACTA" (COMPACT ANDORRA JUNIPER), 24" SPREAD, BALLED AND BURLAPPED	EACH	50	50	
B2D00900	TREE, AMELANCHIER ARBOREA (DOWNY SERVICEBERRY), 6' HEIGHT, CLUMP FORM, BALLED AND BURLAPPED	EACH	16	16	
A2D00118	TREE, ACER X FREEMANII AUTUMN BLAZE (AUTUMN BLAZE FREEMAN MAPLE), 3" CALIPER, BALLED AND BURLAPPED	EACH	80	80	
X0325168	EXTENDED TREE CARE	EACH	3918	3918	
X0325169	EXTENDED TREE CARE MULCH	L SUM	1	1	
X0325170	PLANTING BED PREPARATION	SQ FT	13200	13200	

SUMMARY OF QUANTITIES

CODE NO	PAYITEM	UNIT	TOTAL QUANTITIES	CONSTRUCTION TYPE CODE	
				100% STATE Y003	
X0325171	ORNAMENTAL POND	L SUM	1	1	
X0325172	SIGN FOUNDATIONS	EACH	2	2	
X0325173	ADDITIONAL TREE AND SHRUB WATERING	UNIT	318	318	

ILLINOIS DEPARTMENT OF TRANSPORTATION

SUMMARY OF QUANTITIES

PARK ROADS
SECTION DIST. 8 WSC 2006-1
RANDOLPH COUNTY

Rev. DRAWN BY:

SECTION	COUNTY	TOTAL SHEETS	SHEET NO.
DIST. 8 WSC 2006-1	RANDOLPH	45	28
STA.		TO STA.	

CONTRACT NO. 76972

ITEM NO	PAYITEM	UNIT	TOTAL QUANTITIES	PLAN CODE	COMMENTS
1	SEEDING, CLASS 1B	ACRE	2		
2	NITROGEN FERTILIZER NUTRIENT	POUND	180		
3	PHOSPHORUS FERTILIZER NUTRIENT	POUND	180		
4	POTASSIUM FERTILIZER NUTRIENT	POUND	180		
5	AGRICULTURAL GROUND LIMESTONE	TON	4		
6	MULCH, METHOD 2 (PARKING AREA ISLANDS, MAIN ENTRANCE, CAMPGROUND ENTRANCE)	ACRE	2		
7	SELECTIVE MOWING STAKES	EACH	385		
8	MOBILIZATION	L SUM	1		
9	TREE, ACER X FREEMANII AUTUMN BLAZE (AUTUMN BLAZE FREEMAN MAPLE), 2" CALIPER, BALLED AND BURLAPPED	EACH	141	AF 2.0"	
10	TREE, ACER RUBRUM (RED MAPLE), 1-3/4" CALIPER, BALLED AND BURLAPPED	EACH	114	AR 1.75"	
11	TREE, ACER RUBRUM (RED MAPLE), 2-1/2" CALIPER, BALLED AND BURLAPPED	EACH	108	AR 2.5"	
12	TREE, BETULA NIGRA (RIVER BIRCH), 8' HEIGHT, CLUMP FORM, BALLED AND BURLAPPED	EACH	38	BN 8'	
13	TREE, BETULA NIGRA (RIVER BIRCH), 10' HEIGHT, CLUMP FORM, BALLED AND BURLAPPED	EACH	45	BN 10'	
14	TREE, CELTIS OCCIDENTALIS (COMMON HACKBERRY), 1-1/2" CALIPER, BALLED AND BURLAPPED	EACH	30	CO 1.5"	
15	TREE, CELTIS OCCIDENTALIS (COMMON HACKBERRY), 2" CALIPER, BALLED AND BURLAPPED	EACH	31	CO 2.0"	
16	TREE, CELTIS OCCIDENTALIS (COMMON HACKBERRY), 3" CALIPER, BALLED AND BURLAPPED	EACH	27	CO 3.0"	
17	TREE, FRAXINUS PENNSYLVANICA SUMMIT (SUMMIT GREEN ASH), 2" CALIPER, BALLED AND BURLAPPED	EACH	82	FP 2.0"	
18	TREE, FRAXINUS PENNSYLVANICA SUMMIT (SUMMIT GREEN ASH), 3" CALIPER, BALLED AND BURLAPPED	EACH	26	FP 3.0"	
19	TREE, LIQUIDAMBAR STYRACIFLUA (AMERICAN SWEETGUM), 2" CALIPER, BALLED AND BURLAPPED	EACH	40	LS 2.0"	
20	TREE, QUERCUS BICOLOR (SWAMP WHITE OAK), 2" CALIPER, BALLED AND BURLAPPED	EACH	65	QB 2.0"	
21	TREE, QUERCUS MACROCARPA (BUR OAK), 2" CALIPER, BALLED AND BURLAPPED	EACH	88	QM 2.0"	
22	TREE, QUERCUS PALUSTRIS (PIN OAK), 1-1/2" CALIPER, BALLED AND BURLAPPED	EACH	43	QP 1.5"	
23	TREE, QUERCUS PALUSTRIS (PIN OAK), 2" CALIPER, BALLED AND BURLAPPED	EACH	76	QP 2.0"	
24	TREE, QUERCUS RUBRA (RED OAK), 2" CALIPER, BALLED AND BURLAPPED	EACH	72	QR 2.0"	
25	TREE, TAXODIUM DISTICHUM (COMMON BALD CYPRESS), 2" CALIPER, BALLED AND BURLAPPED	EACH	41	TD 2.0"	
26	TREE, TAXODIUM DISTICHUM (COMMON BALD CYPRESS), 3" CALIPER, BALLED AND BURLAPPED	EACH	13	TD 3.0"	
27	TREE, QUERCUS BICOLOR (SWAMP WHITE OAK), CONTAINER GROWN, 3-GALLON	EACH	127	QB CONTAINER	
28	TREE, QUERCUS PALUSTRIS (PIN OAK), CONTAINER GROWN, 3-GALLON	EACH	215	QP CONTAINER	
29	TREE, QUERCUS RUBRA (RED OAK), CONTAINER GROWN, 3-GALLON	EACH	125	QR CONTAINER	
30	TREE, TAXODIUM DISTICHUM (BALD CYPRESS), CONTAINER GROWN, 3-GALLON	EACH	109	TD CONTAINER	
31	TREE, CRATAEGUS CRUGALLI (THORN LESS COCKSPUR HAWTHORN), CONTAINER GROWN, 3-GALLON	EACH	94	CC CONTAINER	
32	TREE, CERCIS CANADENSIS (EASTERN REDBUD), 6' HEIGHT, CLUMP FORM, BALLED AND BURLAPPED	EACH	59	CD 6'	
33	TREE, CORNUS FLORIDA (FLOWERING DOGWOOD), 6' HEIGHT, CLUMP FORM, BALLED AND BURLAPPED	EACH	23	CF 6'	
34	TREE, CRATAEGUS CRUGALLI INERMIS (THORN LESS COCKSPUR HAWTHORN), 6' HEIGHT, SHRUB FORM, BALLED AND BURLAPPED	EACH	80	CC 6'	
35	TREE, MALUS PRAIRIFIRE (PRAIRIFIRE CRABAPPLE), 8' HEIGHT, CLUMP FORM, BALLED AND BURLAPPED	EACH	92	MP 8'	
36	SHRUB, MYRICA PENNSYLVANICA (BAYBERRY), 3' HEIGHT, BALLED AND BURLAPPED	EACH	33	MB 3'	
37	SHRUB, VIBURNUM DENTATUM (ARROWWOOD VIBURNUM), 4' HEIGHT, BALLED AND BURLAPPED	EACH	73	VD 4'	
38	SHRUB, ARONIA ARBUTIFOLIA BRILLIANT ISSIMA (BRILLIANT RED CHOKEBERRY), 2'-HEIGHT, CONTAINER GROWN	EACH	28	AB CONTAINER	
39	SHRUB, CORNUS RACEMOSA (GREY DOGWOOD), CONTAINER GROWN, 3-GALLON	EACH	66	CC CONTAINER	
40	EVERGREEN, PINUS STROBUS (EASTERN WHITE PINE), 6' HEIGHT, BALLED AND BURLAPPED	EACH	151	PS 6'	
41	EVERGREEN, JUNIPERUS HORIZONTALIS (EASTERN RED CEDAR), CONTAINER GROWN, 3-GALLON	EACH	126	JV CONTAINER	
42	EVERGREEN, PINUS STROBUS (EASTERN WHITE PINE), CONTAINER GROWN, 3-GALLON	EACH	40	PS CONTAINER	
43	PRAIRIE SEEDING (SPECIAL)	ACRE	10.9		
44	CALAMAGROSTIS ACUTIFLORA 'KARL FORESTER' 2 GAL	EACH	10	RG #2	
45	HEMEROCALLIS 'HAPPY RETURNS' (1 GAL)	EACH	48	HH 6"	
46	TREE, QUERCUS RUBRA (RED OAK), 3" CALIPER, BALLED AND BURLAPPED	EACH	58	QR 3.0"	
47	TREE, QUERCUS BICOLOR (SWAMP WHITE OAK), 3" CALIPER, BALLED AND BURLAPPED	EACH	31	QB 3.0"	
48	TREE, QUERCUS IMBRICARIA (SHINGLE OAK), 2-1/2" CALIPER, BALLED AND BURLAPPED	EACH	65	OI 2.5"	
49	SHRUB, COTONEASTER ADPRESSUS (CREEPING COTONEASTER), 30" WIDTH, BALLED AND BURLAPPED	EACH	12	CA 30"	
50	SHRUB, ITEA VIRGINICA (VIRGINIA SWEETSPICE), CONTAINER GROWN, 3-GALLON	EACH	99	IT CONTAINER	
51	SHRUB, RHUS CAPALLINA (FLAMELEAF SUMAC), 3 GALLON, CONTAINER GROWN	EACH	30	RC CONTAINER	
52	TREE, ACER RUBRUM (RED MAPLE), CONTAINER GROWN, 3-GALLON	EACH	379	AR CONTAINER	
53	TREE, ACER X FREEMANII AUTUMN BLAZE (AUTUMN BLAZE FREEMAN MAPLE), 3" CALIPER, BALLED AND BURLAPPED	EACH	80	AF 3.0"	
54	TREE, AMELANCHIER ARBOREA (DOWNY SERVICEBERRY), 6' HEIGHT, CLUMP FORM, BALLED AND BURLAPPED	EACH	16	AA 6'	
55	TREE, BETULA NIGRA (RIVER BIRCH), CONTAINER GROWN, 3-GALLON	EACH	66	BN CONTAINER	MULTI-STEMMED
56	TREE, CELTIS OCCIDENTALIS (COMMON HACKBERRY), CONTAINER GROWN, 3-GALLON	EACH	44	CO CONTAINER	
57	TREE, FRAXINUS PENNSYLVANICA SUMMIT (SUMMIT GREEN ASH), CONTAINER GROWN, 3-GALLON	EACH	10	FP CONTAINER	
58	TREE, LIQUIDAMBAR STYRACIFLUA (AMERICAN SWEETGUM), 1-1/2" CALIPER, BALLED AND BURLAPPED	EACH	22	LS 1.5"	
59	TREE, LIQUIDAMBAR STYRACIFLUA (AMERICAN SWEETGUM), 3" CALIPER, BALLED AND BURLAPPED	EACH	36	LS 3.0"	
60	TREE, LIQUIDAMBAR STYRACIFLUA (AMERICAN SWEETGUM), CONTAINER GROWN, 3-GALLON	EACH	57	LS CONTAINER	
61	TREE, QUERCUS IMBRICARIA (SHINGLE OAK), CONTAINER GROWN, 3-GALLON	EACH	65	OI CONTAINER	
62	TREE, QUERCUS MACROCARPA (BUR OAK), CONTAINER GROWN, 3-GALLON	EACH	132	QM CONTAINER	
63	TREE, QUERCUS PALUSTRIS (PIN OAK), 3" CALIPER, BALLED AND BURLAPPED	EACH	97	QP 3.0"	
64	EVERGREEN, JUNIPERUS HORIZONTALIS "PLUMOSA COMPACTA" (COMPACT ANDORRA JUNIPER), 24" SPREAD, BALLED AND BURLAPPED	EACH	50	JH CONTAINER	
65	EXTENDED TREE CARE	EACH	3918		
66	EXTENDED TREE CARE MULCH	L SUM	1		
67	PLANTING BED PREPARATION	SQ. FT	13200		
68	ORNAMENTAL POND	L SUM	1		
69	SIGN FOUNDATIONS	EACH	2		
70	ADDITIONAL TREE AND SHRUB WATERING	1000 GAL			

GENERAL LANDSCAPE PLAN NOTES

- ALL WORK UNDER THIS CONTRACT SHALL CONFORM TO ALL APPLICABLE SECTIONS OF THE STANDARD SPECIFICATIONS WITH PARTICULAR ATTENTION TO SECTION 253. PLANTING WOODY PLANTS, THE SUPPLEMENTAL SPECIFICATIONS AND THE FOLLOWING PLAN NOTES.
- CONTRACTOR SHALL VERIFY LOCATION AND DEPTH OF ALL UTILITIES PRIOR TO COMMENCEMENT OF WORK WITH LOCAL UTILITY COMPANIES AND/OR CONTRACTORS FROM OTHER PHASES OF WORK AT THE WORLD SHOOTING AND RECREATION COMPLEX. IF UTILITIES OR OTHER OBSTRUCTIONS ARE DISCOVERED WHICH CONFLICT WITH THE PLANTING PLAN, NOTIFY THE LANDSCAPE ARCHITECT (NED ENRIETTO, 618-435-8138) SO ADJUSTMENTS CAN BE MADE. DAMAGE TO ANY UTILITY AS A RESULT OF PLANTING OPERATIONS ARE THE RESPONSIBILITY OF THE CONTRACTOR.
- PROVIDE QUANTITY OF PLANT MATERIAL ON THE PLANT SUMMARY. CONTRACTOR IS RESPONSIBLE FOR INSTALLING ALL PLANTINGS AS SHOWN ON THE DRAWINGS.
- THE OWNERS REPRESENTATIVE HAS THE RIGHT TO INSPECT AND APPROVE OR REJECT ALL PLANT MATERIAL PRIOR TO INSTALLATION (NED ENRIETTO 618-435-8138).
- MEASUREMENTS, CALIPER, BRANCHING, GRADING QUALITY, BALLING AND BURLAPPING FOR ALL PLANT MATERIAL SHALL ADHERE TO THE THE AMERICAN STANDARD OF NURSERY STOCK, ANSIZ60-2004 AND THE AMERICAN NURSERY AND LANDSCAPE ASSOCIATION.
- DO NOT MAKE SUBSTITUTIONS. IF SPECIFIED LANDSCAPE MATERIAL IS NOT OBTAINABLE, SUBMIT PROOF OF NON-AVAILABILITY TO RE/LA TOGETHER WITH PROPOSAL FOR USE OF EQUIVALENT MATERIAL. THE CONTRACTOR SHALL SUBMIT ALL REQUESTS TO THE LANDSCAPE ARCHITECT (NED ENRIETTO, 618-435-8138) FOR APPROVAL 30 DAYS PRIOR TO COMMENCING WORK.
- MAINTAIN OR PROVIDE POSITIVE DRAINAGE FLOW. DO NOT OBSTRUCT THE NATURAL OR ENGINEERED DRAINAGE FLOW PATTERNS. NOTIFY LANDSCAPE ARCHITECT (NED ENRIETTO, 618-435-8138) OF ANY DRAINAGE CONCERNS.
- CONTRACTOR SHALL TAKE ALL PRECAUTIONS TO PROTECT EXISTING PAVED AREAS, SIDEWALKS, TURF GRASS AND EXISTING VEGETATION. ANY DAMAGE TO PAVEMENT, SHOULDERS OR RUTTING THESE AREAS SHALL BE REPAIRED OR REPLACED BY THE CONTRACTOR AT THEIR EXPENSE. CONTRACTOR IS TO MAINTAIN WORK AREAS IN A NEAT AND ORDERLY MANNER.
- A PRE-PLANTING MEETING WILL BE HELD WITH DNR, DOT, CDB REPRESENTATIVES ON SITE. NUMEROUS CONTRACTORS WILL BE WORKING ON-SITE DURING THE CONSTRUCTION OF THIS PROJECT. LANDSCAPE CONTRACTOR MUST ATTEND WEEKLY ON-SITE COORDINATION MEETINGS, SCHEDULE WORK TO AVOID CONFLICTS AND COOPERATE WITH ALL CONTRACTORS.
- MAINTENANCE OF THE PLANTED AREAS THROUGH THE ACCEPTANCE PERIOD SHALL INCLUDE WATERING, PROTECTION FROM INSECTS, OTHER DISEASE, WEEDING AND PRUNING AS WELL AS REPLACEMENT OF ANY PLANTS WHICH APPEAR TO BE IN DISTRESS. TREE STAKES SHALL BE SECURE AT ALL TIMES. DEFECTIVE MATERIALS AS DETERMINED BY THE OWNER SHALL BE REPLACED IMMEDIATELY WITH SPECIMENS OF THE SAME SPECIES AND SIZE AS THE ORIGINAL.
- WEEDING AND WATERING OPERATIONS SHALL BE PERFORMED AS DIRECTED BY OWNERS REPRESENTATIVE DURING THE PERIOD PERIOD OF ESTABLISHMENT IN ACCORDANCE WITH ARTICLES 253.14 AND 253.15 OF THE STANDARD SPECIFICATIONS.
- WHEN INSTALLATION HAS BEEN ACCOMPLISHED, SUBMIT TO THE OWNER'S REPRESENTATIVE A WRITTEN REQUEST FOR FINAL INSPECTION. NOTIFICATION OF ACCEPTANCE OF ALL WORK WILL BE MADE BY THE OWNER'S REPRESENTATIVE TO THE CONTRACTOR IN WRITING, EXCLUSIVE OF THE POSSIBLE REPLACEMENT OF PLANTS SUBJECT TO THE GUARANTEE.
- THE CONTRACTOR SHALL FURNISH SEEDING CLASS 1B TO ALL PLANTING ISLANDS LOCATED IN THE WEST SHOOTING LINE PARKING LOT, EVENTS CENTER PARKING LOT, PAVILION AREA PARKING LOT AND EAST SHOOTING LINE PARKING LOT.
- IDNR SHALL FURNISH THE TOPSOIL FOR ALL PLANTING ISLANDS LOCATED IN THE WEST SHOOTING LINE PARKING LOT, EVENTS CENTER PARKING LOT, PAVILION AREA PARKING LOT AND EAST SHOOTING LINE PARKING LOT. CONTACT GARY ILES (618-435-8183) TO COORDINATE THE SCHEDULE FOR THE COMPLETION OF THIS TASK.
- IDNR SHALL RE-GRADE THE OLD ROAD BED NEAR THE MAIN ENTRANCE. CONTACT GARY ILES (618-435-8183) TO COORDINATE THE SCHEDULE FOR COMPLETION OF THIS TASK.
- ILLINOIS STATE LAW REQUIRES A 48-HOUR NOTICE TO BE GIVEN TO UTILITIES BEFORE DIGGING. FIELD MARKING OF FACILITIES MAY BE OBTAINED BY CONTACTING J.U.L.I.E. OR FOR NON-MEMBERS, THE UTILITY COMPANY DIRECTLY. AGENCIES KNOWN TO HAVE FACILITIES WITHIN THE PROJECT AREA ARE AS FOLLOWS:
 - ILLINOIS POWER CO.
 - EXXON MOBIL PIPELINE CO.
 - VERIZON NORTH, INC.
(MEMBERS OF J.U.L.I.E. (800) 892-0123 ARE INDICATED BY *. NON-J.U.L.I.E. MEMBERS MUST BE NOTIFIED INDIVIDUALLY.)

LIST OF STANDARDS

NONE

COMMITMENTS

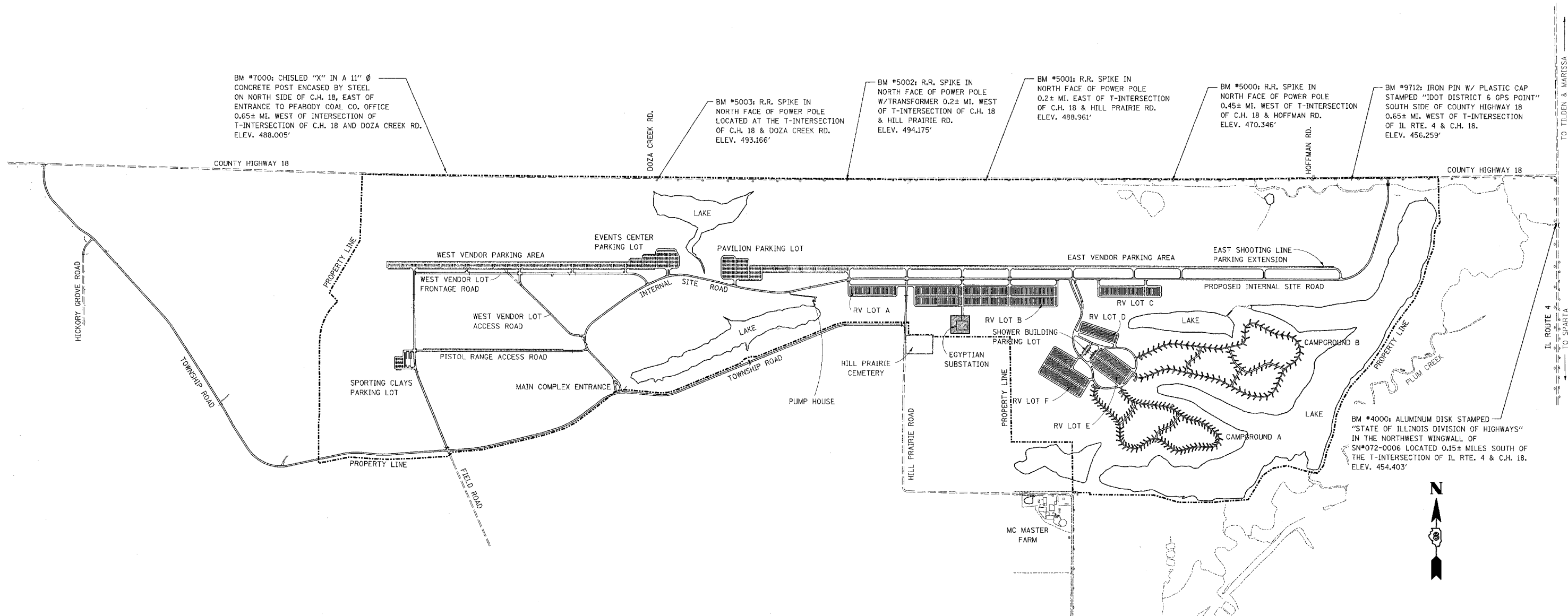
NONE

ILLINOIS DEPARTMENT OF TRANSPORTATION
GENERAL NOTES
&
SCHEDULE OF QUANTITIES
PARK ROADS
SECTION DIST. 8 WSC 2006-1
RANDOLPH COUNTY

DRAWN BY:

F&P RTE.	SECTION	COUNTY	TOTAL SITS	S&T NO.
PARK ROADS	DIST. 8 WSC 2006-1	RANDOLPH	45	3
STA.	TO STA.			

CONTRACT NO. 76972



BM #7000: CHISELED "X" IN A 11" Ø CONCRETE POST ENCASED BY STEEL ON NORTH SIDE OF C.H. 18, EAST OF ENTRANCE TO PEABODY COAL CO. OFFICE 0.65± MI. WEST OF INTERSECTION OF T-INTERSECTION OF C.H. 18 AND DOZA CREEK RD. ELEV. 488.005'

BM #5003: R.R. SPIKE IN NORTH FACE OF POWER POLE LOCATED AT THE T-INTERSECTION OF C.H. 18 & DOZA CREEK RD. ELEV. 493.166'

BM #5002: R.R. SPIKE IN NORTH FACE OF POWER POLE W/TRANSFORMER 0.2± MI. WEST OF T-INTERSECTION OF C.H. 18 & HILL PRAIRIE RD. ELEV. 494.175'

BM #5001: R.R. SPIKE IN NORTH FACE OF POWER POLE 0.2± MI. EAST OF T-INTERSECTION OF C.H. 18 & HILL PRAIRIE RD. ELEV. 488.961'

BM #5000: R.R. SPIKE IN NORTH FACE OF POWER POLE 0.45± MI. WEST OF T-INTERSECTION OF C.H. 18 & HOFFMAN RD. ELEV. 470.346'

BM #9712: IRON PIN W/ PLASTIC CAP STAMPED "IDOT DISTRICT 6 GPS POINT" SOUTH SIDE OF COUNTY HIGHWAY 18 0.65± MI. WEST OF T-INTERSECTION OF IL RTE. 4 & C.H. 18. ELEV. 456.259'


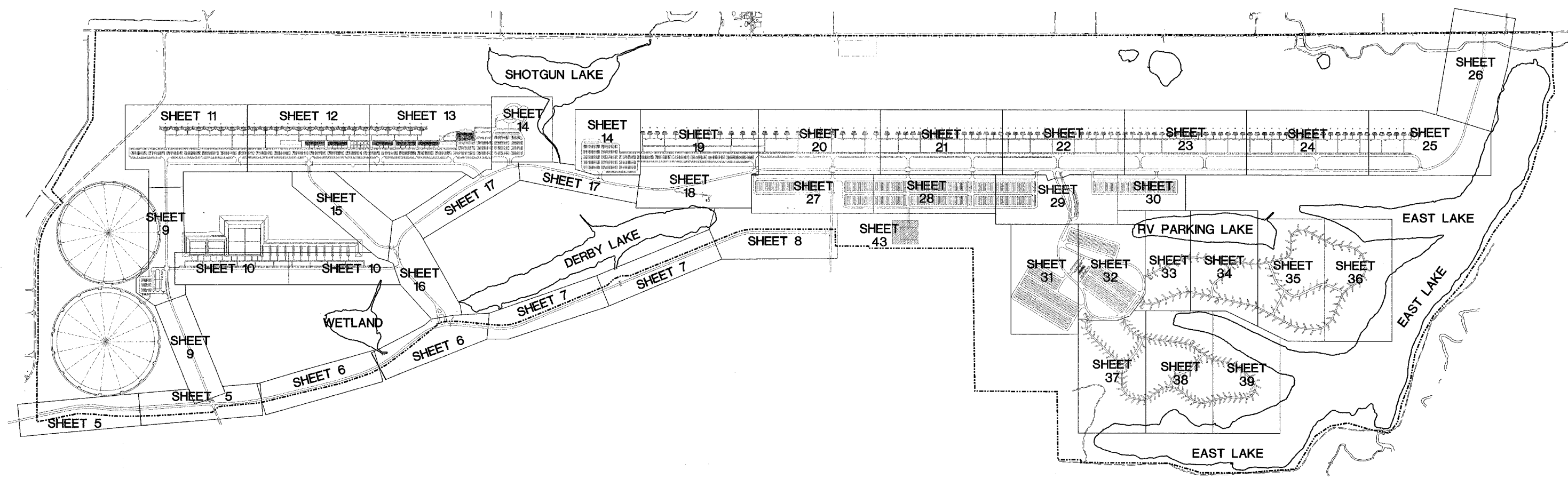
BM #4000: ALUMINUM DISK STAMPED "STATE OF ILLINOIS DIVISION OF HIGHWAYS" IN THE NORTHWEST WINGWALL OF SN#072-0006 LOCATED 0.15± MILES SOUTH OF THE T-INTERSECTION OF IL RTE. 4 & C.H. 18. ELEV. 454.403'



ILLINOIS DEPARTMENT OF TRANSPORTATION
**WORLD SHOOTING COMPLEX
 PHASE III - SITE LAYOUT
 AND BENCHMARKS**
 PARK ROADS
 SECTION DIST. 8 WSC 2006-1
 RANDOLPH COUNTY
 DRAWN BY:

FAP SITE	SECTION	COUNTY	TOTAL SHEETS	SHEET NO.
PARK ROADS	DIST. 8 WSC 2006-1	RANDOLPH	45	4
STA.	TO STA.			

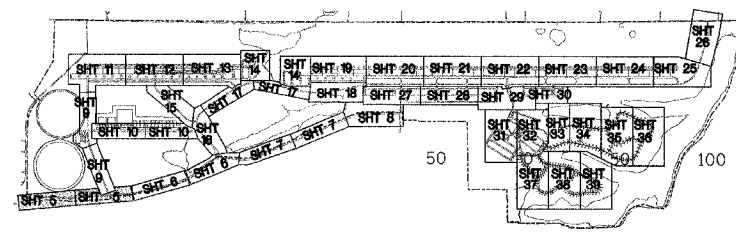

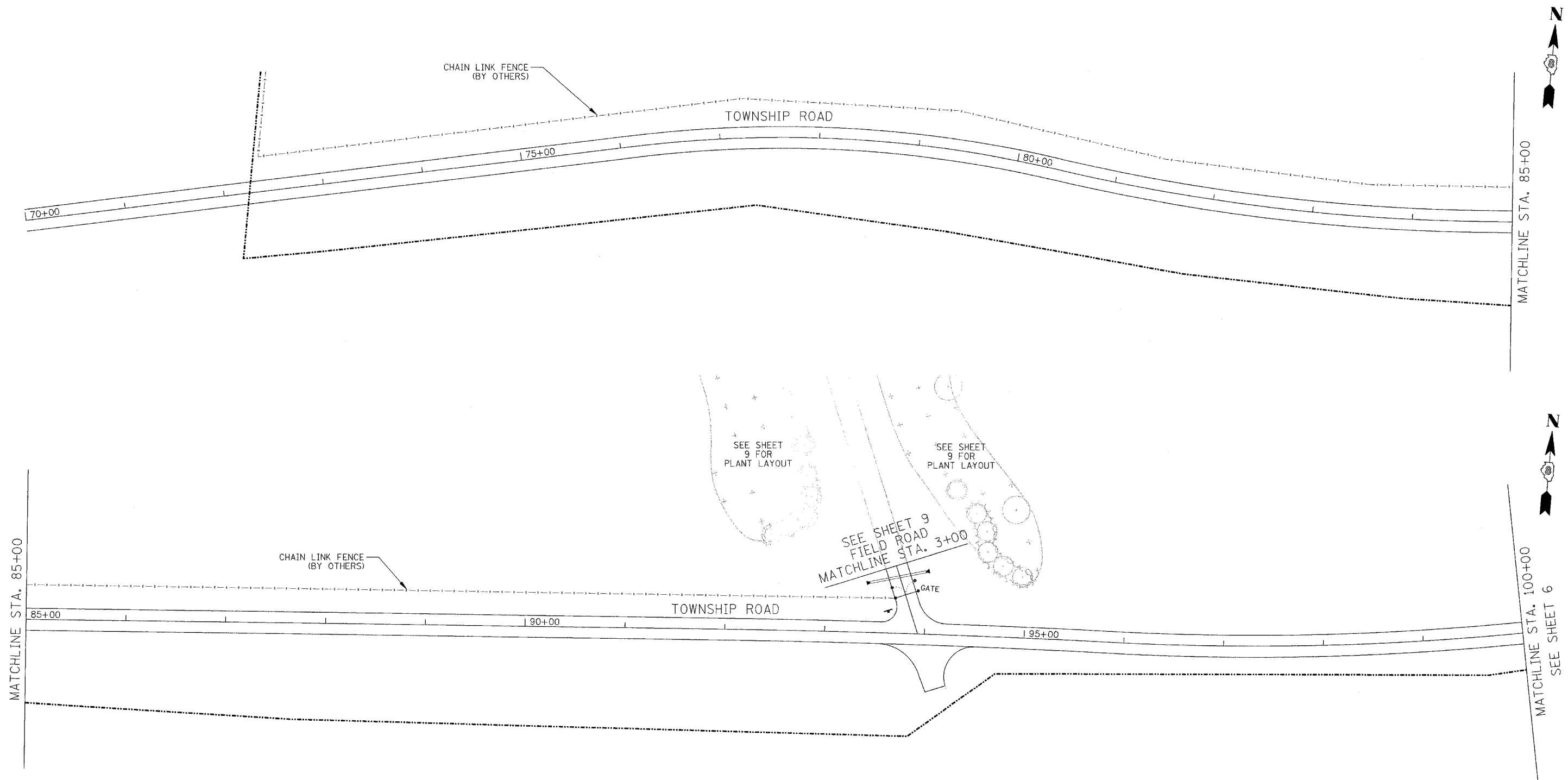
CONTRACT NO. 76972



ILLINOIS DEPARTMENT OF TRANSPORTATION
 PLAN VIEW
 WORLD SHOOTING COMPLEX SHEET GRID
 LANDSCAPING
 PARK ROADS
 SECTION DIST. 8 WSC 2006-1
 RANDOLPH COUNTY
 DRAWN BY:

#	SECTION	COUNTY	TOTAL	SHT
PARK	DIST. 8 WSC 2006-1	RANDOLPH	45	5
ROADS				
STA. 70+00		TO STA. 100+00		

CONTRACT NO. 76972



ILLINOIS DEPARTMENT OF TRANSPORTATION

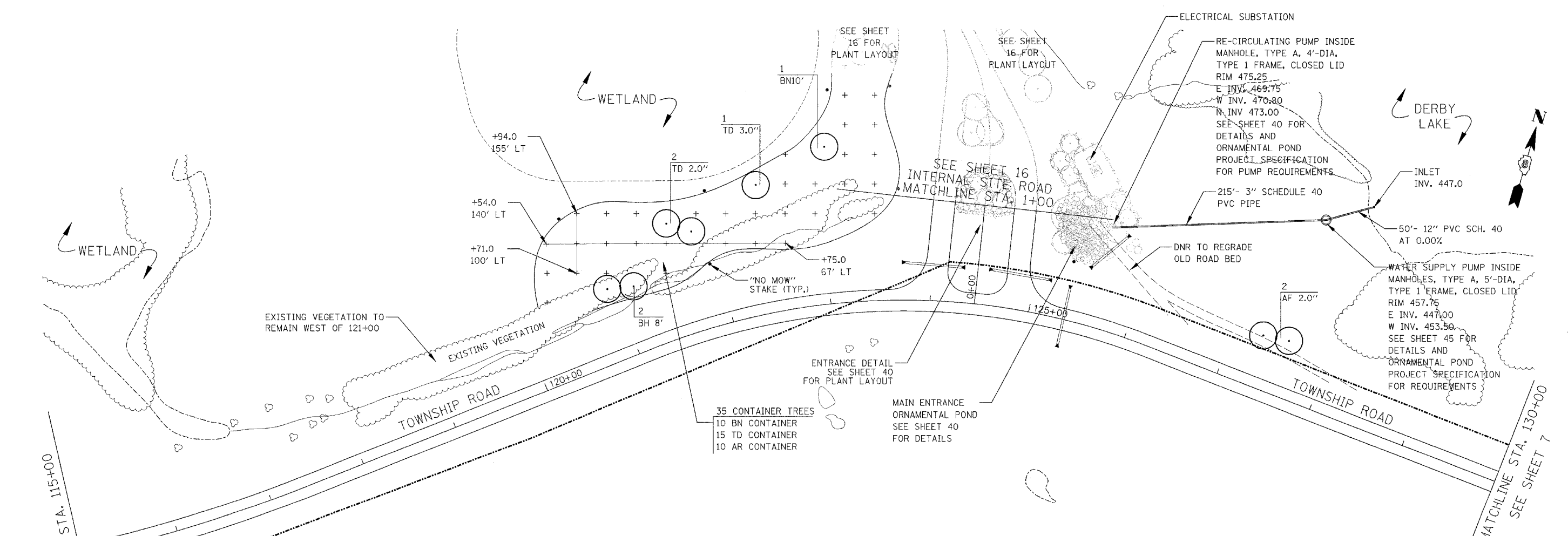
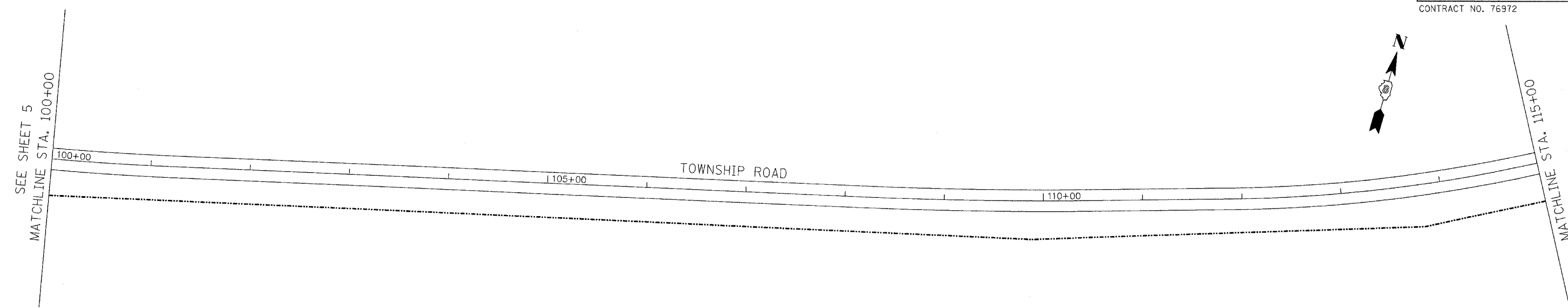
PLAN VIEW
TOWNSHIP ROAD
LANDSCAPING

PARK ROADS
SECTION DIST. 8 WSC 2006-1
RANDOLPH COUNTY

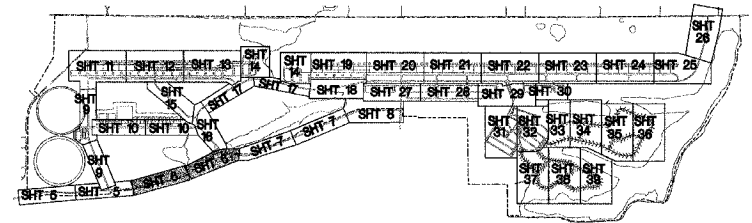

DRAWN BY:

PAR. NO.	SECTION	COUNTY	TOTAL SHTS.	SHT. NO.
1	DIST. 8 WSC 2006-1	RANDOLPH	45	6
STA. 100+00		TO STA. 130+00		

CONTRACT NO. 76972



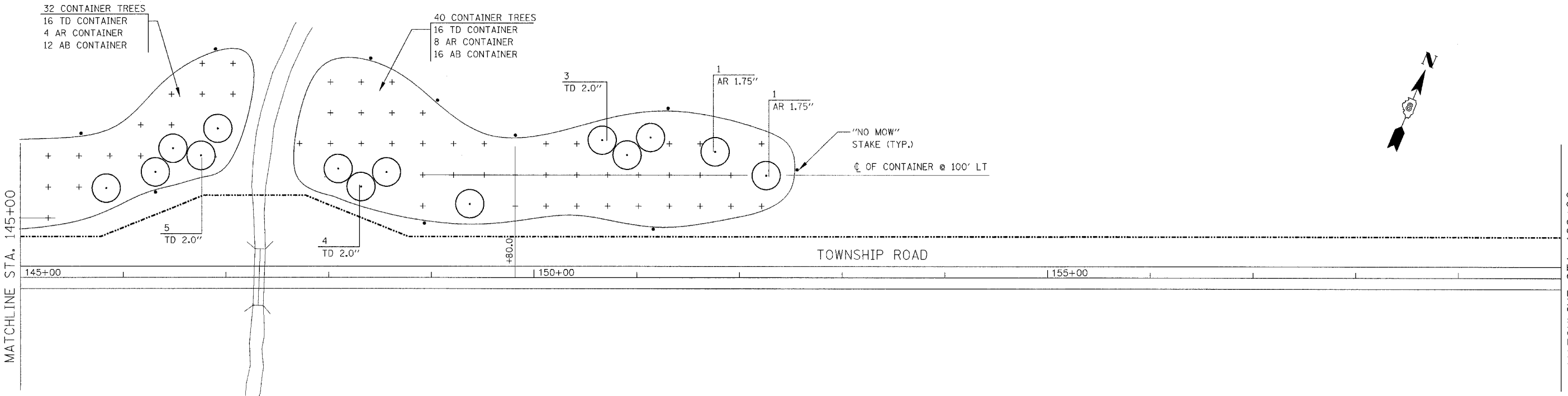
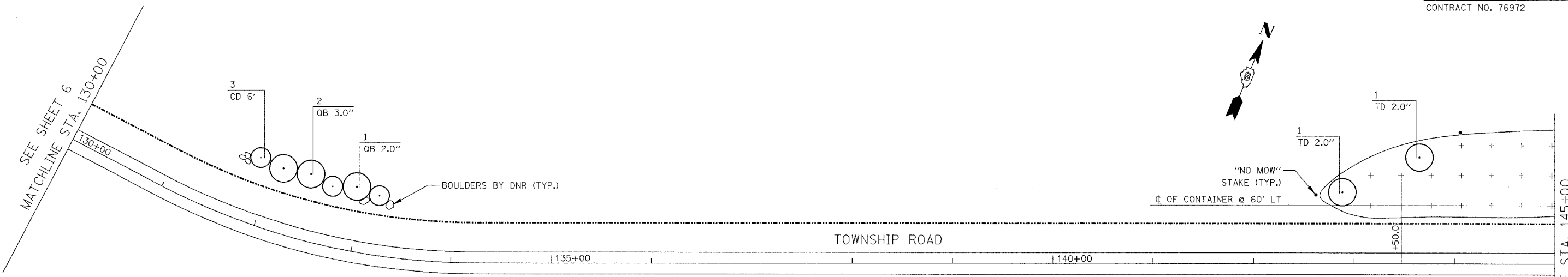
- NOTES:
- LAYOUT CONTAINER TREES AT THE LOCATION DEPICTED "++".
 - TYPICAL SPACING IS 30' x 30' UNLESS OTHERWISE NOTED.
 - PLACE NO MOW STAKE AT APPROXIMATE LOCATION SHOWN A MINIMUM OF 10' FROM ANY CONTAINER SHRUBS OR TREES



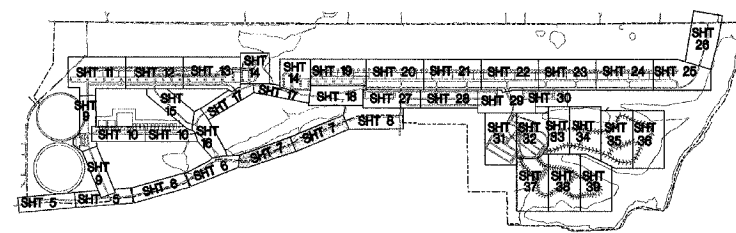

ILLINOIS DEPARTMENT OF TRANSPORTATION
PLAN VIEW
TOWNSHIP ROAD
LANDSCAPING
 PARK ROADS
 SECTION DIST. 8 WSC 2006-1
 RANDOLPH COUNTY
 DRAWN BY:

FAP NO.	SECTION	COUNTY	TOTAL SHEETS	SHEET NO.
PARK ROADS	DIST. 8 WSC 2006-1	RANDOLPH	45	7
STA. 130+00		TO STA. 160+00		

CONTRACT NO. 76972



- NOTES:
1. LAYOUT CONTAINER TREES AT THE LOCATION DEPICTED "+".
 2. TYPICAL SPACING IS 30' x 30' UNLESS OTHERWISE NOTED.
 3. PLACE NO MOW STAKE AT APPROXIMATE LOCATION SHOWN A MINIMUM OF 10' FROM ANY CONTAINER SHRUBS OR TREES



ILLINOIS DEPARTMENT OF TRANSPORTATION

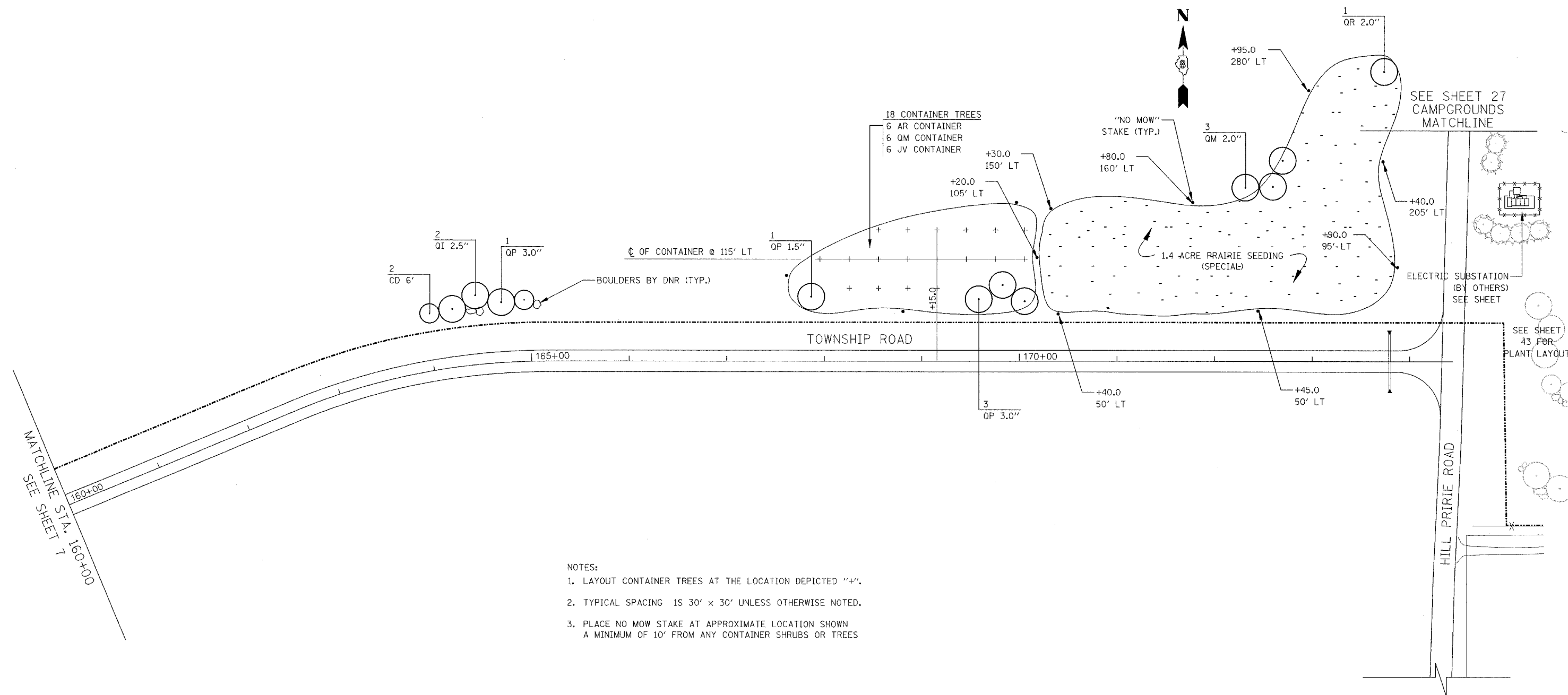
PLAN VIEW
TOWNSHIP ROAD
LANDSCAPING

PARK ROADS
SECTION DIST. 8 WSC 2006-1
RANDOLPH COUNTY

DRAWN BY:

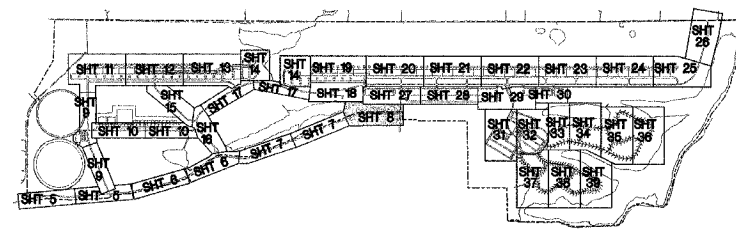

F&P FILE	SECTION	COUNTY	TOTAL SPTS	SHT NO
PARK ROADS	DIST. 8 WSC 2006-1	RANDOLPH	45	8
STA. 160+00		TO STA. 174+44.07		

CONTRACT NO. 76972



- NOTES:
- LAYOUT CONTAINER TREES AT THE LOCATION DEPICTED "+".
 - TYPICAL SPACING IS 30' x 30' UNLESS OTHERWISE NOTED.
 - PLACE NO MOW STAKE AT APPROXIMATE LOCATION SHOWN A MINIMUM OF 10' FROM ANY CONTAINER SHRUBS OR TREES

MATCHLINE STA. 160+00
SEE SHEET 7



ILLINOIS DEPARTMENT OF TRANSPORTATION

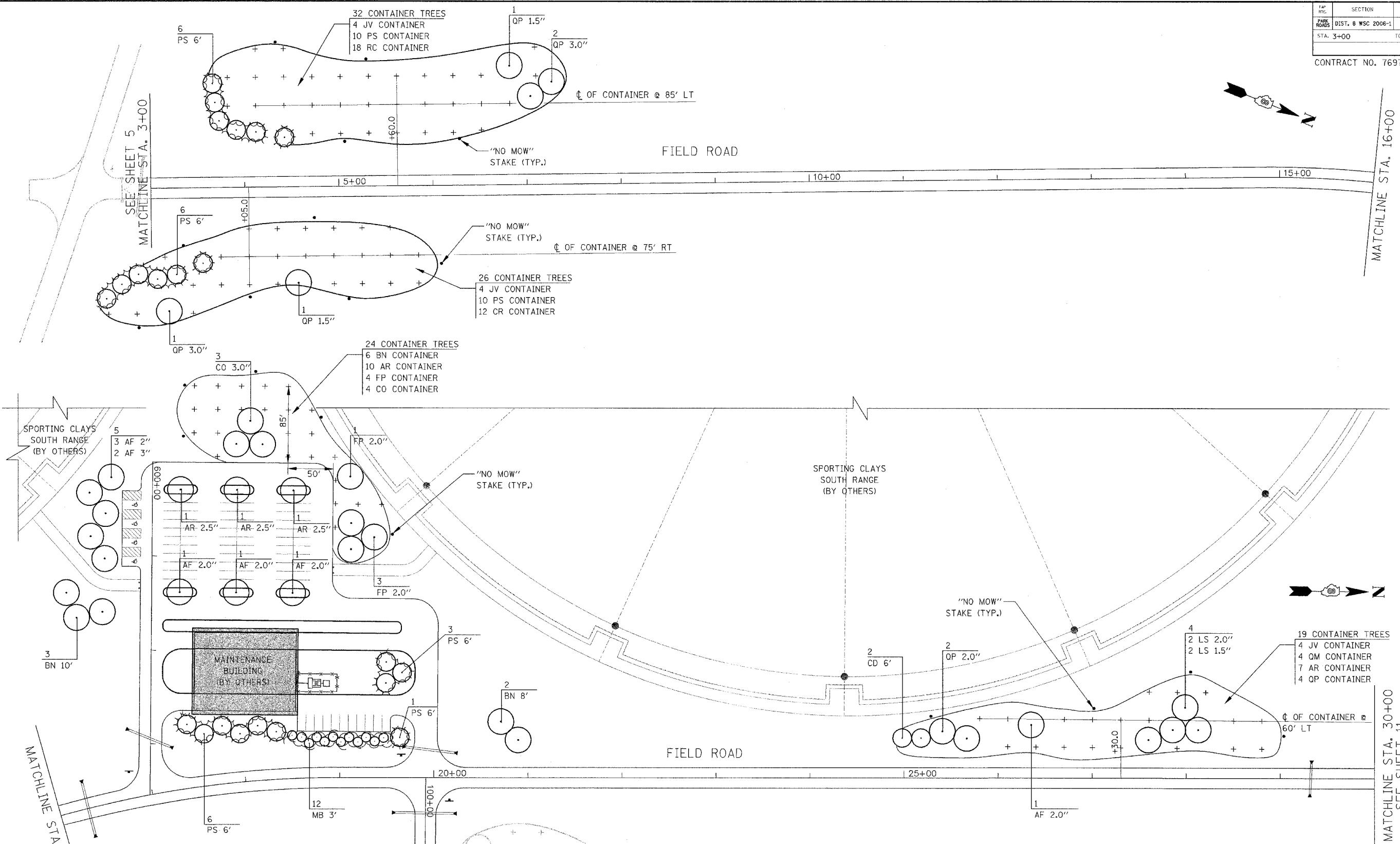
PLAN VIEW
TOWNSHIP ROAD
LANDSCAPING

PARK ROADS
SECTION DIST. 8 WSC 2006-1
RANDOLPH COUNTY

DRAWN BY:

FAP NO.	SECTION	COUNTY	TOTAL SHEETS	SHEET NO.
PARK ROADS	DIST. 8 WSC 2006-1	RANDOLPH	45	9
STA. 3+00		TO STA. 30+00		

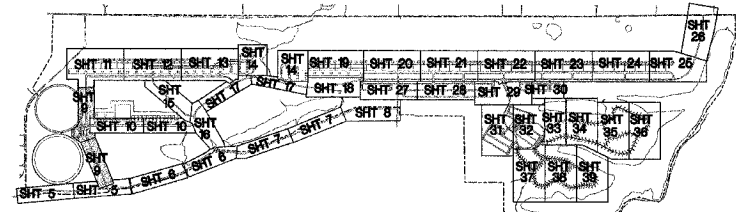

CONTRACT NO. 76972



- NOTES:
- LAYOUT CONTAINER TREES AT THE LOCATION DEPICTED "+".
 - TYPICAL SPACING IS 30' x 30' UNLESS OTHERWISE NOTED.
 - PLACE NO MOW STAKE AT APPROXIMATE LOCATION SHOWN A MINIMUM OF 10' FROM ANY CONTAINER SHRUBS OR TREES

SEE SHEET 10 FOR PLANT LAYOUT.

MATCHLINE STA. 101+00
PISTOL RANGE ACCESS ROAD



ILLINOIS DEPARTMENT OF TRANSPORTATION

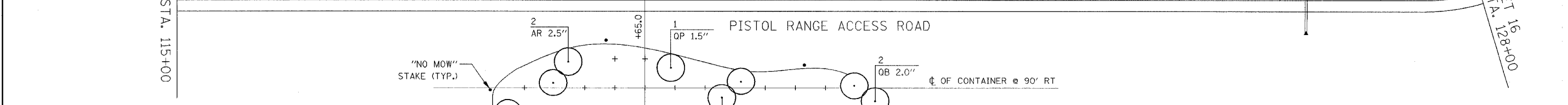
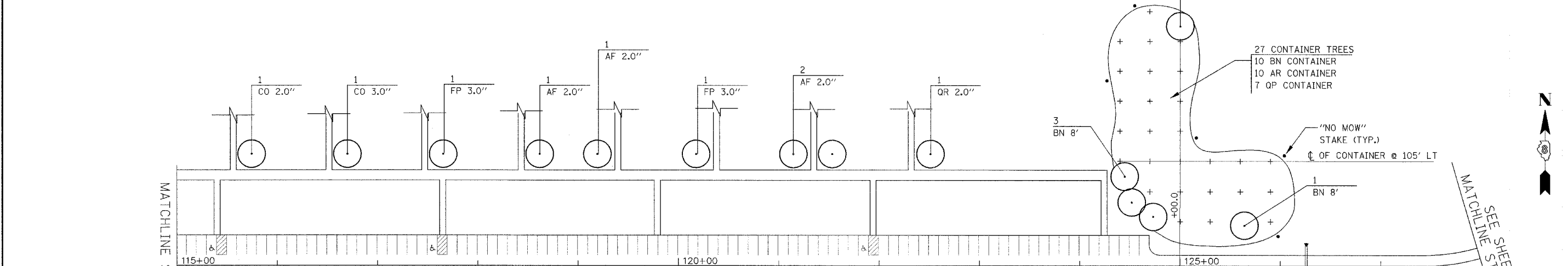
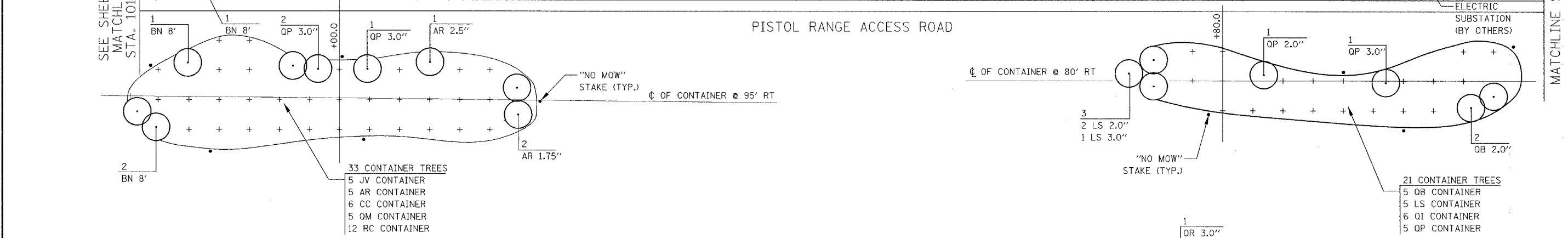
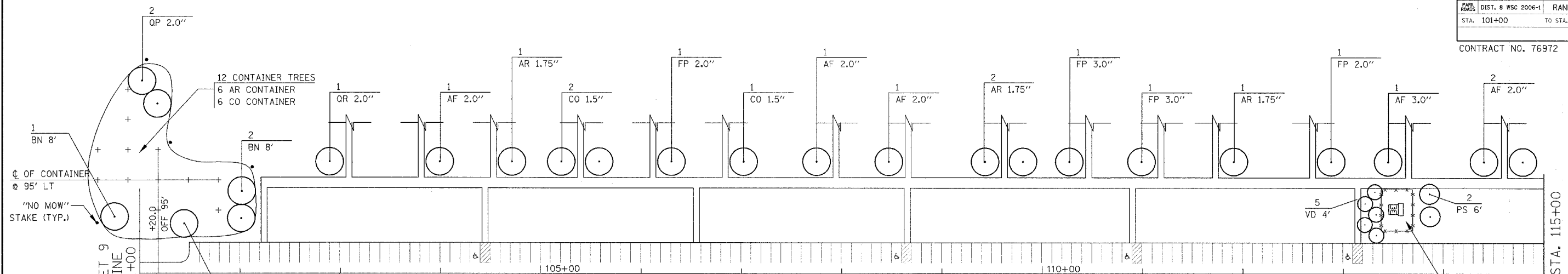
**PLAN VIEW
FIELD ROAD
LANDSCAPING**

PARK ROADS
SECTION DIST. 8 WSC 2006-1
RANDOLPH COUNTY

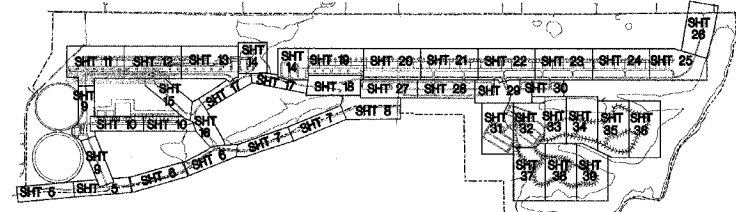

DRAWN BY:

P&E	SECTION	COUNTY	TOTAL SHEETS	SHEET NO.
ROADS	DIST. 8 WSC 2006-1	RANDOLPH	45	10
STA. 101+00		TO STA. 128+00		

CONTRACT NO. 76972



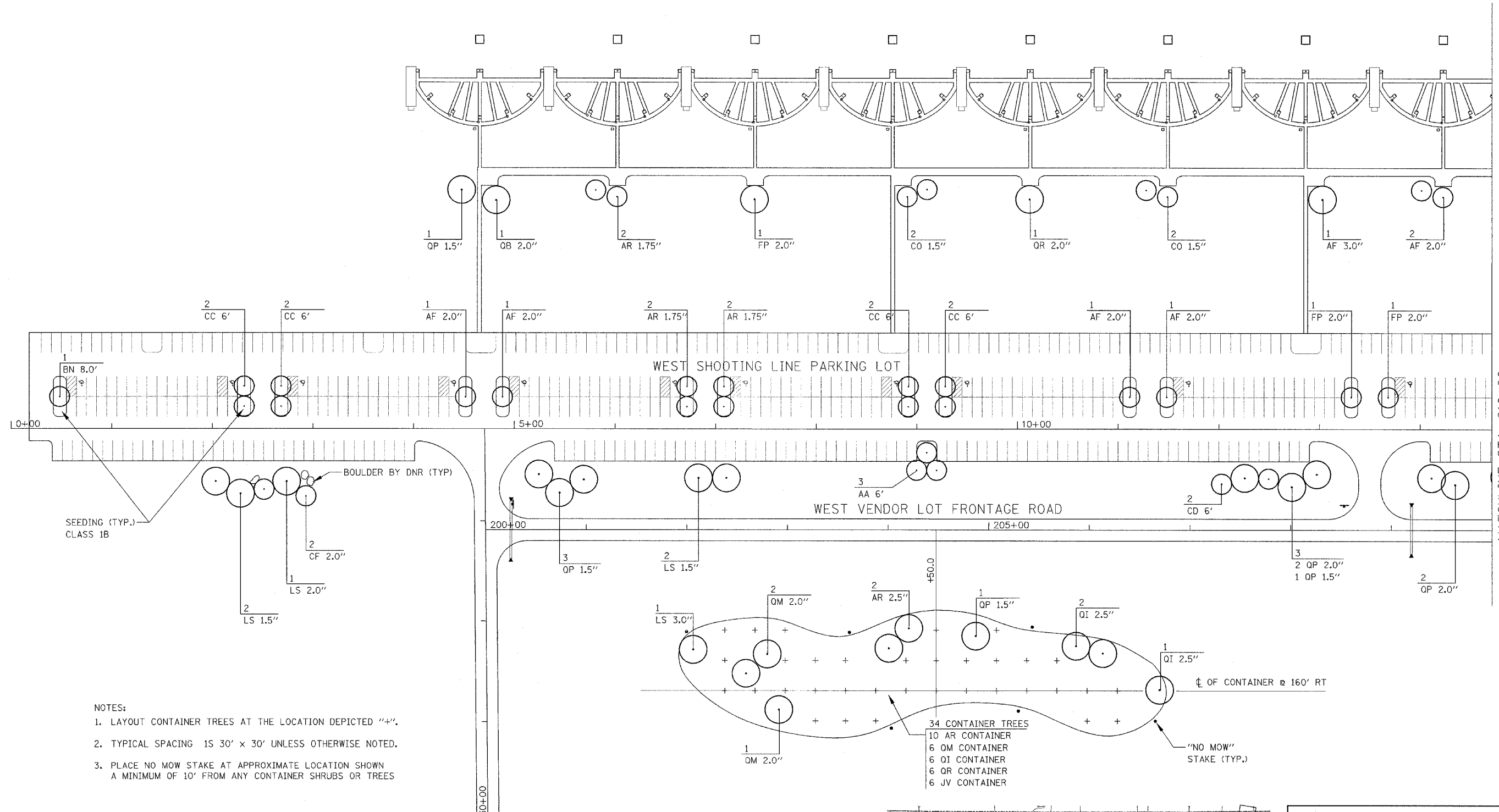
- NOTES:
- LAYOUT CONTAINER TREES AT THE LOCATION DEPICTED "+".
 - TYPICAL SPACING IS 30' x 30' UNLESS OTHERWISE NOTED.
 - PLACE NO MOW STAKE AT APPROXIMATE LOCATION SHOWN A MINIMUM OF 10' FROM ANY CONTAINER SHRUBS OR TREES



ILLINOIS DEPARTMENT OF TRANSPORTATION
PLAN VIEW
PISTOL RANGE ACCESS ROAD
LANDSCAPING
 PARK ROADS
 SECTION DIST. 8 WSC 2006-1
 RANDOLPH COUNTY
 DRAWN BY:

FILE NO.	SECTION	COUNTY	TOTAL SHEETS	SHEET NO.
PARK ROADS	DIST. 8 WSC 2006-1	RANDOLPH	45	11
STA. 200+00		TO STA. 210+00		

CONTRACT NO. 76972

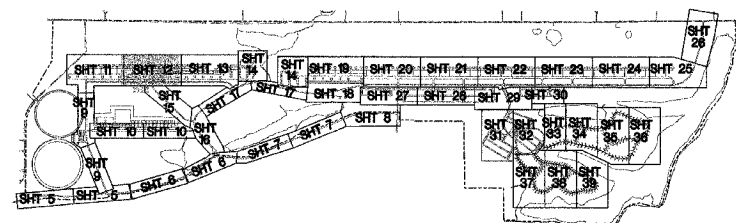



SEEDING (TYP.)
CLASS 1B

- NOTES:
- LAYOUT CONTAINER TREES AT THE LOCATION DEPICTED "+".
 - TYPICAL SPACING 1S 30' x 30' UNLESS OTHERWISE NOTED.
 - PLACE NO MOW STAKE AT APPROXIMATE LOCATION SHOWN A MINIMUM OF 10' FROM ANY CONTAINER SHRUBS OR TREES

MATCHLINE STA. 30+00
FIELD ROAD
SEE SHEET 9

MATCHLINE STA. 210+00
SEE SHEET 12



- 34 CONTAINER TREES
- 10 AR CONTAINER
 - 6 OM CONTAINER
 - 6 OI CONTAINER
 - 6 OR CONTAINER
 - 6 JV CONTAINER

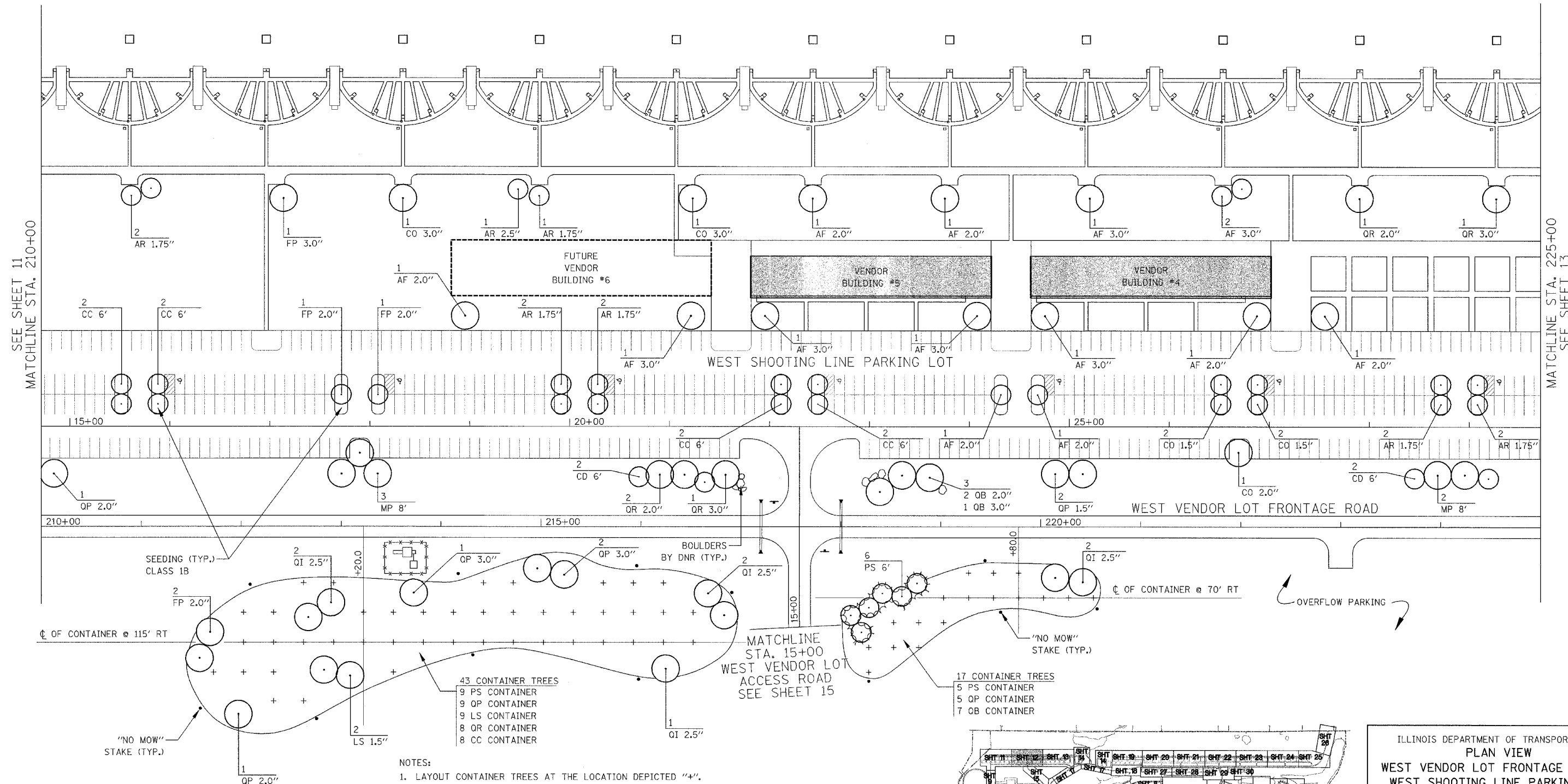
"NO MOW"
STAKE (TYP.)

ILLINOIS DEPARTMENT OF TRANSPORTATION
PLAN VIEW
WEST VENDOR LOT FRONTAGE ROAD &
WEST SHOOTING LINE PARKING LOT
LANDSCAPING
PARK ROADS
SECTION DIST. 8 WSC 2006-1
RANDOLPH COUNTY

DRAWN BY:

FAP REL.	SECTION	COUNTY	TOTAL SHTS	SHT NO.
PARK ROADS	DIST. 8 WSC 2006-1	RANDOLPH	45	12
STA. 210+00		TO STA. 225+00		

CONTRACT NO. 76972



SEE SHEET 11
MATCHLINE STA. 210+00

MATCHLINE STA. 225+00
SEE SHEET 13

SEEDING (TYP.)
CLASS 1B

BOULDERS
BY DNR (TYP.)

MATCHLINE
STA. 15+00
WEST VENDOR LOT
ACCESS ROAD
SEE SHEET 15

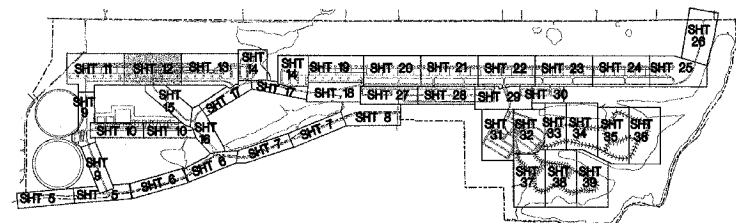

OVERFLOW PARKING

"NO MOW"
STAKE (TYP.)

- 43 CONTAINER TREES
 9 PS CONTAINER
 9 OP CONTAINER
 9 LS CONTAINER
 8 OR CONTAINER
 8 CC CONTAINER

- 17 CONTAINER TREES
 5 PS CONTAINER
 5 OP CONTAINER
 7 OB CONTAINER

- NOTES:
 1. LAYOUT CONTAINER TREES AT THE LOCATION DEPICTED "4".
 2. TYPICAL SPACING 15 30' x 30' UNLESS OTHERWISE NOTED.
 3. PLACE NO MOW STAKE AT APPROXIMATE LOCATION SHOWN
 A MINIMUM OF 10' FROM ANY CONTAINER SHRUBS OR TREES

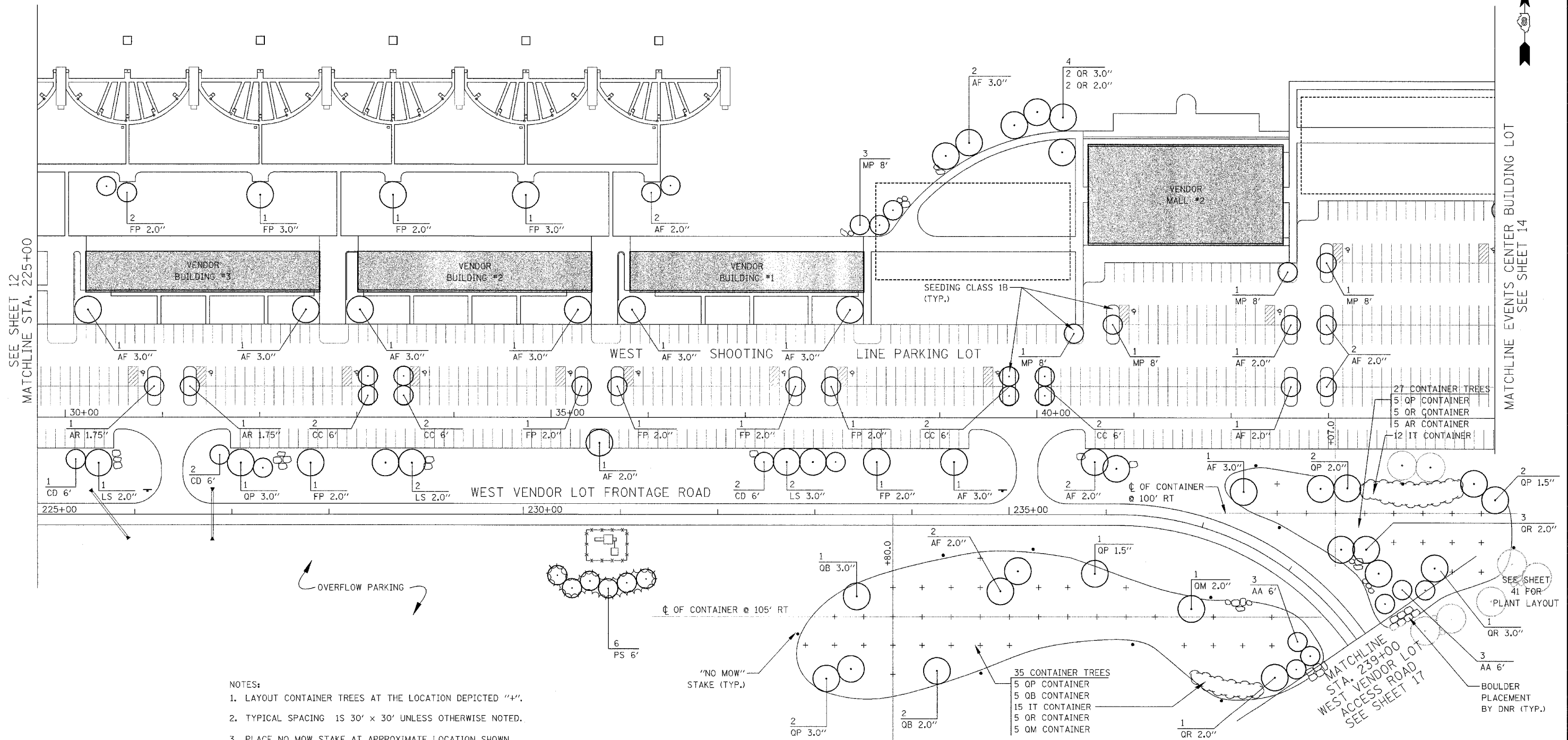


ILLINOIS DEPARTMENT OF TRANSPORTATION
 PLAN VIEW
 WEST VENDOR LOT FRONTAGE ROAD &
 WEST SHOOTING LINE PARKING LOT
 LANDSCAPING
 PARK ROADS
 SECTION DIST. 8 WSC 2006-1
 RANDOLPH COUNTY

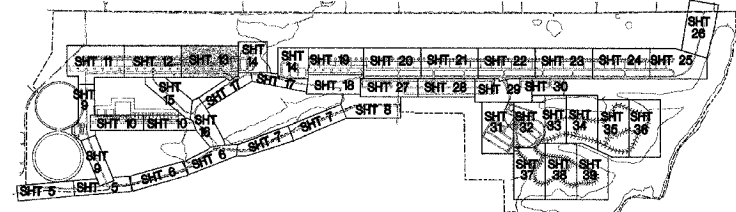

DRAWN BY:

PARC ROADS	SECTION	COUNTY	TOTAL SHEETS	SHEET NO.
DIST. 8 WSC 2006-1	RANDOLPH	45	13	
STA. 225+00		TO STA. 239+00		

CONTRACT NO. 76972



- NOTES:
- LAYOUT CONTAINER TREES AT THE LOCATION DEPICTED "+".
 - TYPICAL SPACING IS 30' X 30' UNLESS OTHERWISE NOTED.
 - PLACE NO MOW STAKE AT APPROXIMATE LOCATION SHOWN A MINIMUM OF 10' FROM ANY CONTAINER SHRUBS OR TREES

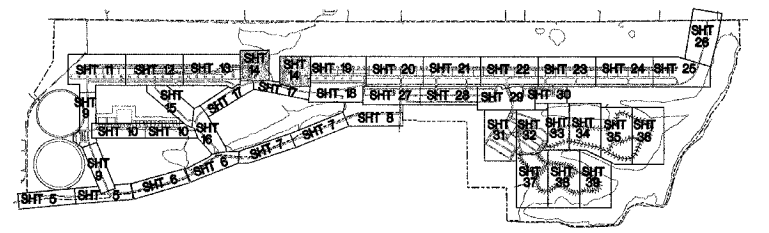
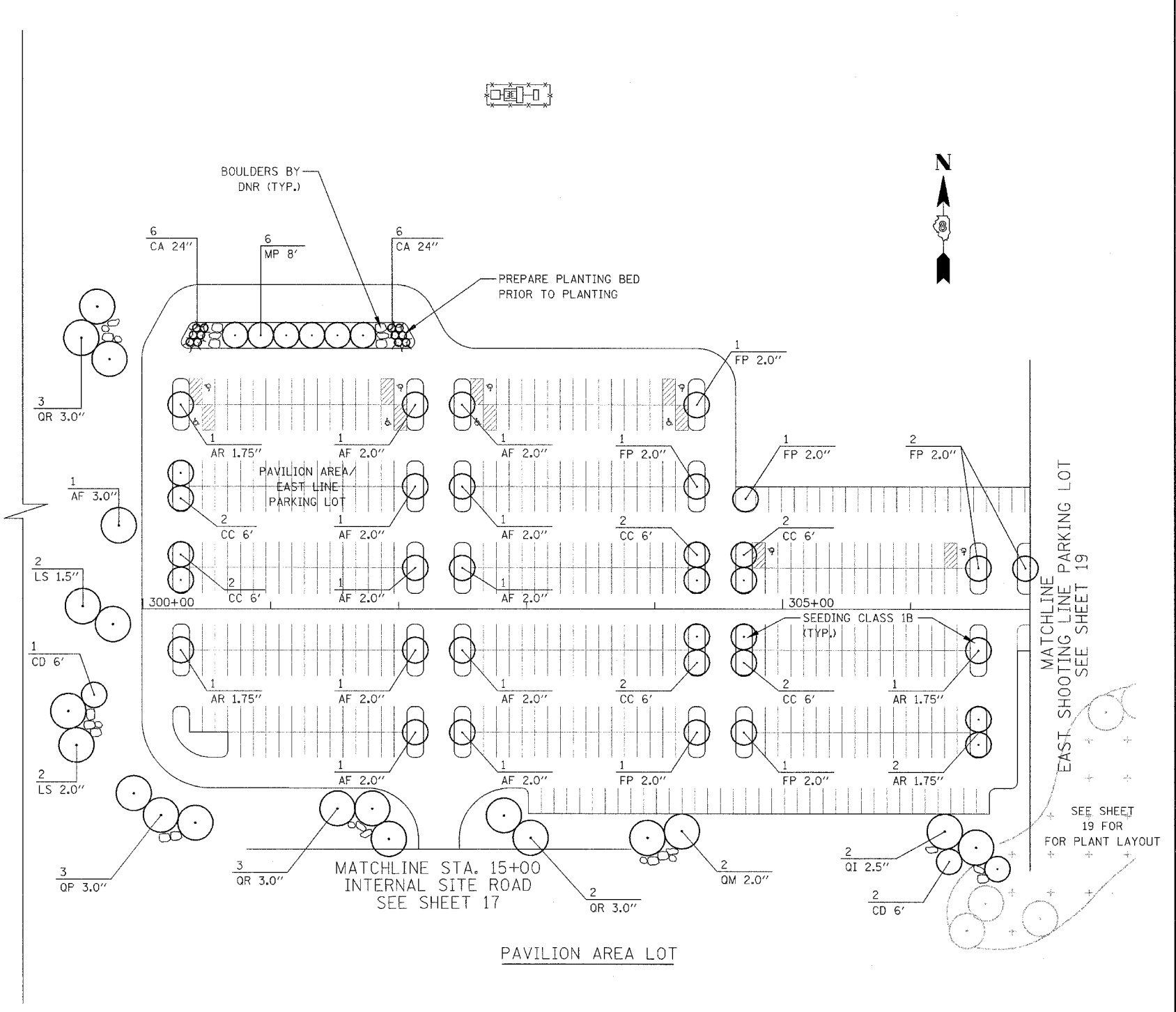
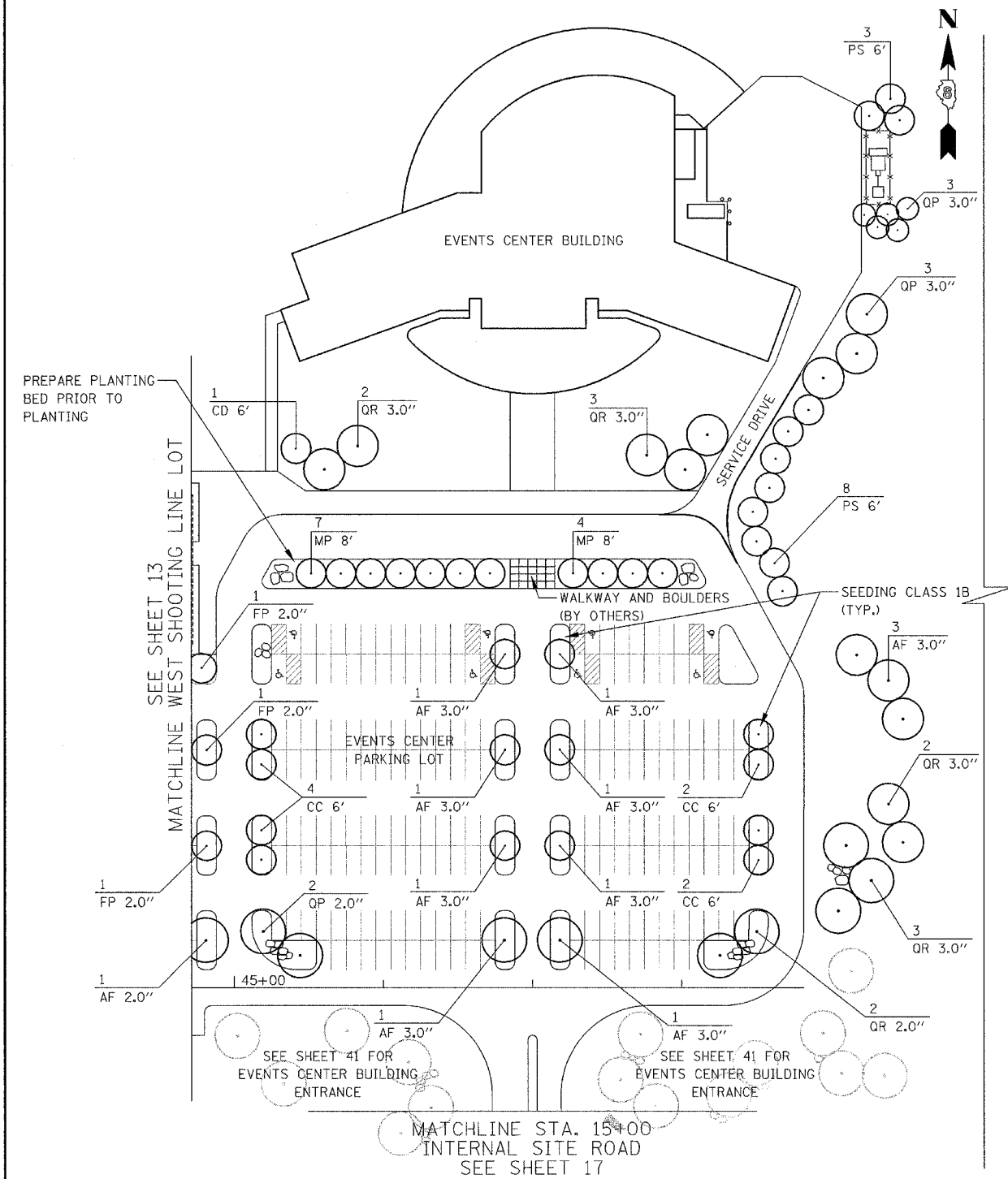


ILLINOIS DEPARTMENT OF TRANSPORTATION
PLAN VIEW
 WEST VENDOR LOT FRONTAGE ROAD &
 WEST SHOOTING LINE PARKING LOT
 LANDSCAPING
 PARK ROADS
 SECTION DIST. 8 WSC 2006-1
 RANDOLPH COUNTY

DRAWN BY:

PARK ROADS	SECTION	COUNTY	TOTAL SHEETS	SHEET NO.
DIST. 8 WSC 2006-1	RANDOLPH	45	14	
STA.	TO STA.			

CONTRACT NO. 76972



SCALE IN FEET

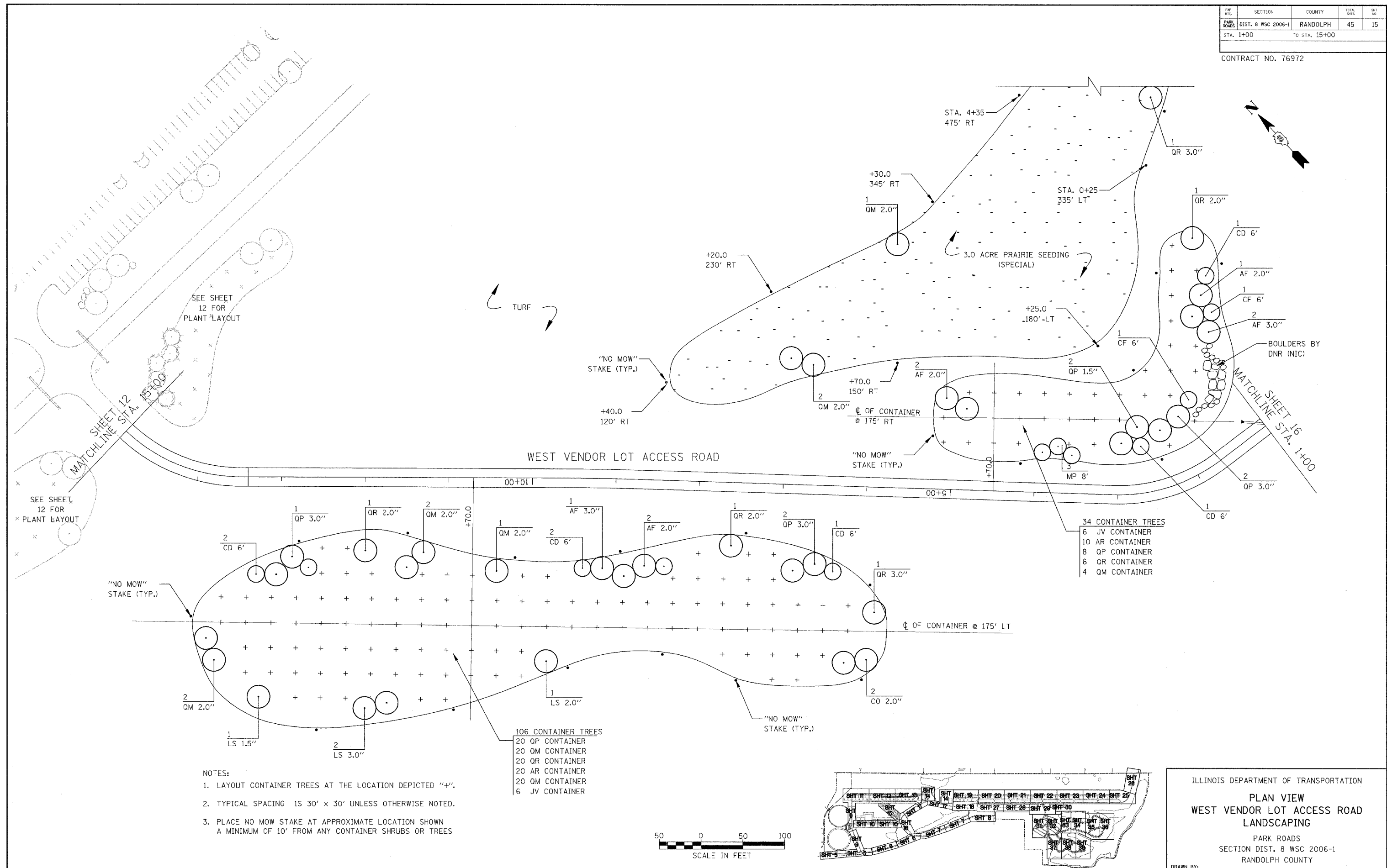
EVENTS CENTER BUILDING LOT

PAVILION AREA LOT

ILLINOIS DEPARTMENT OF TRANSPORTATION
 PLAN VIEW
 EVENTS CENTER BUILDING LOT & PAVILION AREA LOT
 LANDSCAPING
 PARK ROADS
 SECTION DIST. 8 WSC 2006-1
 RANDOLPH COUNTY

PARC NO.	SECTION	COUNTY	TOTAL SHTS.	SHT NO.
1	DIST. 8 WSC 2006-1	RANDOLPH	45	15
STA. 1+00		TO STA. 15+00		

CONTRACT NO. 76972



SEE SHEET 12 FOR PLANT LAYOUT

SEE SHEET 12 FOR PLANT LAYOUT

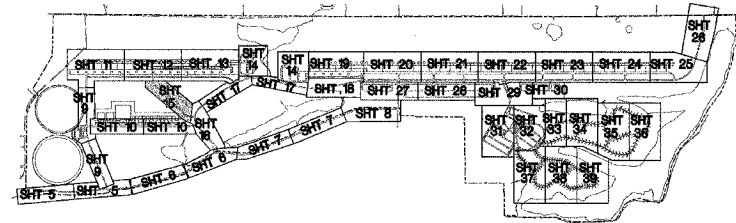
"NO MOW" STAKE (TYP.)

"NO MOW" STAKE (TYP.)

- NOTES:
- LAYOUT CONTAINER TREES AT THE LOCATION DEPICTED "+".
 - TYPICAL SPACING IS 30' x 30' UNLESS OTHERWISE NOTED.
 - PLACE NO MOW STAKE AT APPROXIMATE LOCATION SHOWN A MINIMUM OF 10' FROM ANY CONTAINER SHRUBS OR TREES

- 106 CONTAINER TREES
- 20 QP CONTAINER
 - 20 QM CONTAINER
 - 20 QR CONTAINER
 - 20 AR CONTAINER
 - 20 QM CONTAINER
 - 6 JV CONTAINER

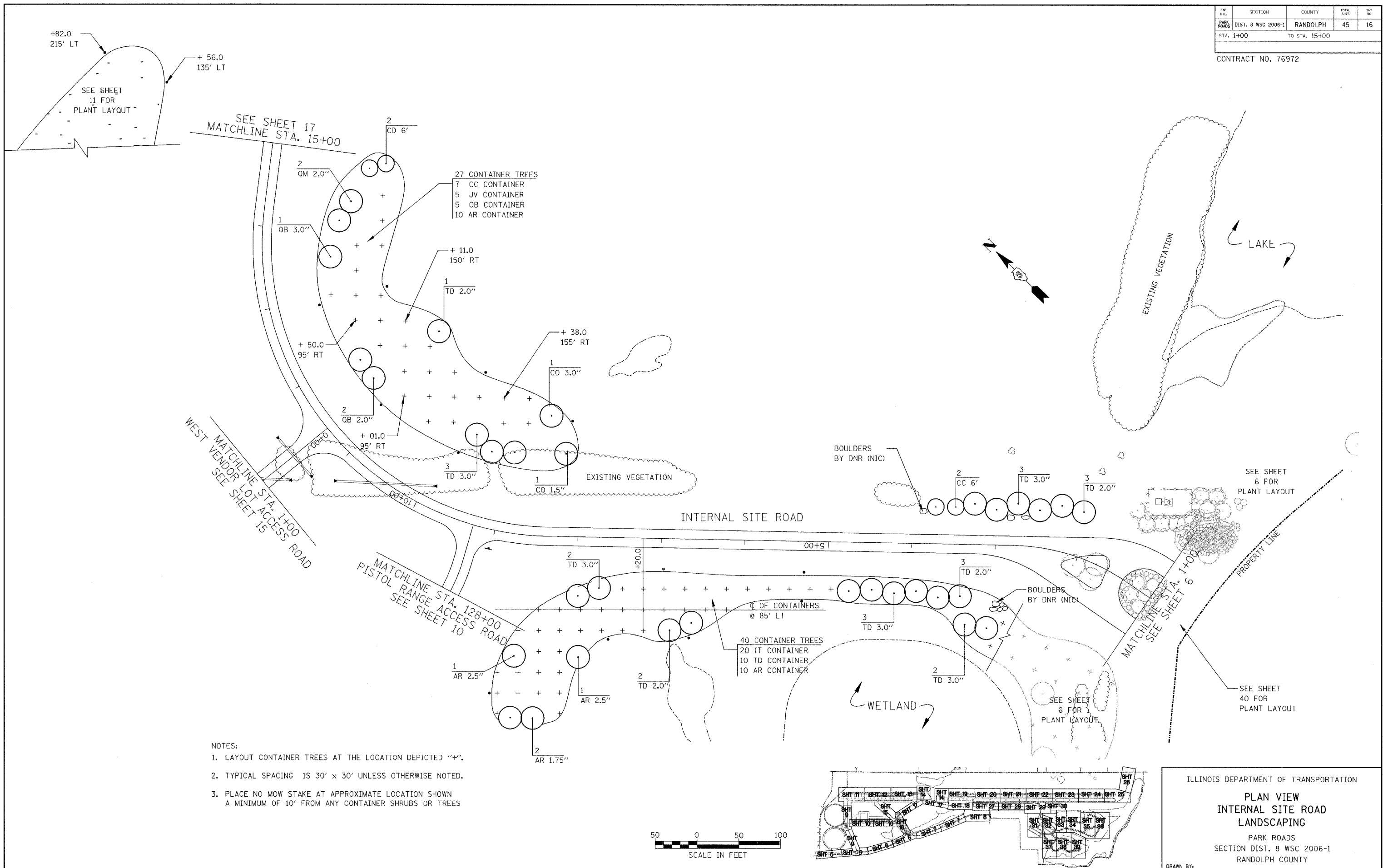
- 34 CONTAINER TREES
- 6 JV CONTAINER
 - 10 AR CONTAINER
 - 8 QP CONTAINER
 - 6 QR CONTAINER
 - 4 QM CONTAINER



ILLINOIS DEPARTMENT OF TRANSPORTATION
PLAN VIEW
WEST VENDOR LOT ACCESS ROAD
LANDSCAPING
 PARK ROADS
 SECTION DIST. 8 WSC 2006-1
 RANDOLPH COUNTY
 DRAWN BY:

FILE NO.	SECTION	COUNTY	TOTAL SHEETS	SHEET NO.
PARK ROADS	DIST. 8 WSC 2006-1	RANDOLPH	45	16
STA. 1+00		TO STA. 15+00		

CONTRACT NO. 76972



- NOTES:
- LAYOUT CONTAINER TREES AT THE LOCATION DEPICTED "+".
 - TYPICAL SPACING IS 30' x 30' UNLESS OTHERWISE NOTED.
 - PLACE NO MOW STAKE AT APPROXIMATE LOCATION SHOWN A MINIMUM OF 10' FROM ANY CONTAINER SHRUBS OR TREES

ILLINOIS DEPARTMENT OF TRANSPORTATION
PLAN VIEW
INTERNAL SITE ROAD
LANDSCAPING
 PARK ROADS
 SECTION DIST. 8 WSC 2006-1
 RANDOLPH COUNTY

DRAWN BY:

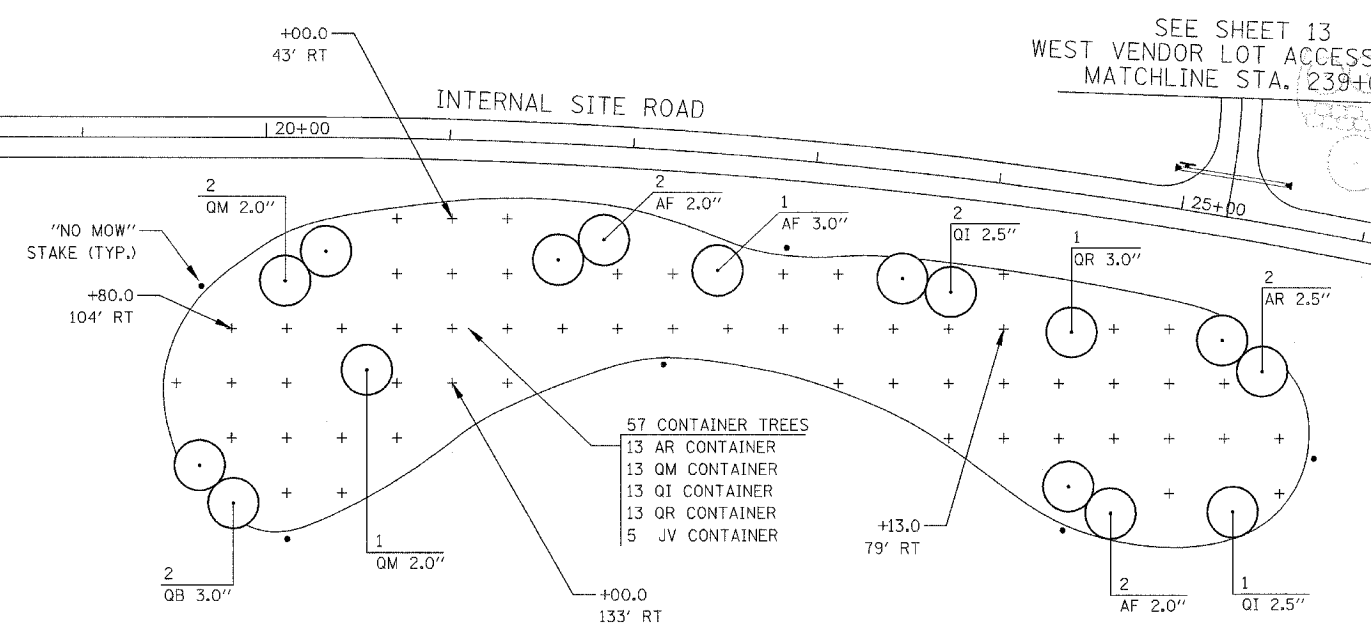
PRJ. NO.	SECTION	COUNTY	TOTAL SHEETS	SHEET NO.
PARK ROADS	DIST. 8 WSC 2006-1	RANDOLPH	45	17
STA. 15+00		TO STA. 45+00		

CONTRACT NO. 76972

SEE SHEET 12
MATCHLINE STA. 15+00

MATCHLINE STA. 30+00

MATCHLINE STA. 45+00
SEE SHEET 18



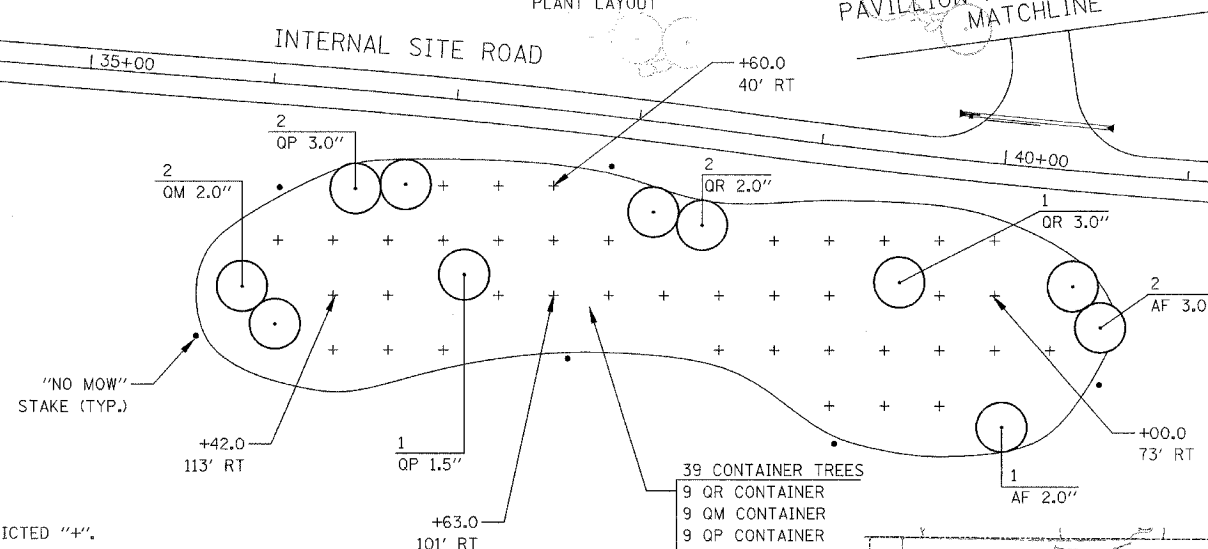
- 57 CONTAINER TREES
- 13 AR CONTAINER
 - 13 QM CONTAINER
 - 13 QI CONTAINER
 - 13 QR CONTAINER
 - 5 JV CONTAINER

SEE SHEET 13
WEST VENDOR LOT ACCESS ROAD
MATCHLINE STA. 239+00

SEE SHEETS
13 & 41 FOR
PLANT LAYOUT

SEE SHEET 14
EVENTS CENTER BUILDING
PARKING LOT
MATCHLINE

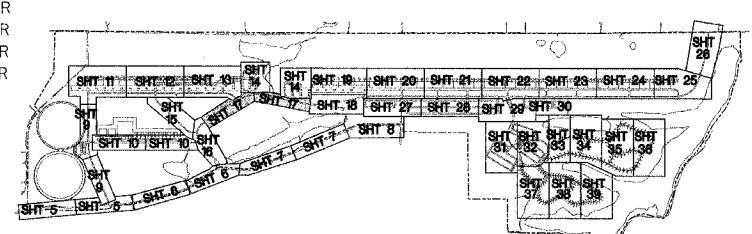

SEE APPROPRIATE SHEET FOR
LANDSCAPING ON THIS SIDE



- 39 CONTAINER TREES
- 9 QR CONTAINER
 - 9 QM CONTAINER
 - 9 OP CONTAINER
 - 9 AR CONTAINER
 - 3 JV CONTAINER

SEE SHEET 14
PAVILLION AREA PARKING LOT
MATCHLINE

- NOTES:
1. LAYOUT CONTAINER TREES AT THE LOCATION DEPICTED "4".
 2. TYPICAL SPACING IS 30' x 30' UNLESS OTHERWISE NOTED.
 3. PLACE NO MOW STAKE AT APPROXIMATE LOCATION SHOWN A MINIMUM OF 10' FROM ANY CONTAINER SHRUBS OR TREES



ILLINOIS DEPARTMENT OF TRANSPORTATION

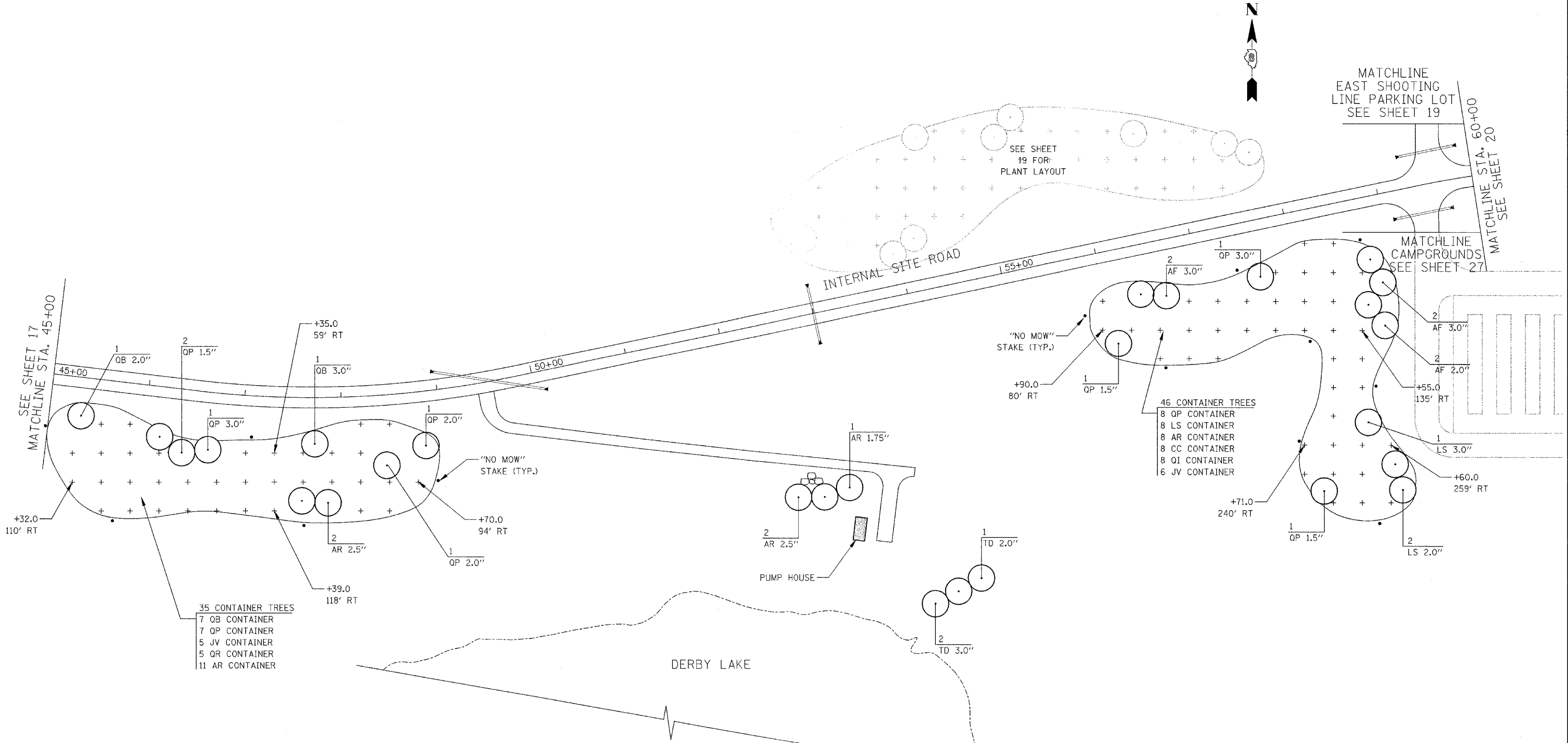
PLAN VIEW
INTERNAL SITE ROAD
LANDSCAPING

PARK ROADS
SECTION DIST. 8 WSC 2006-1
RANDOLPH COUNTY

DRAWN BY:

APP. RITE.	SECTION	COUNTY	TOTAL SHEETS	SHEET NO.
PARK ROADS	DIST. 8 WSC 2006-1	RANDOLPH	45	18
STA. 45+00		TO STA. 60+00		

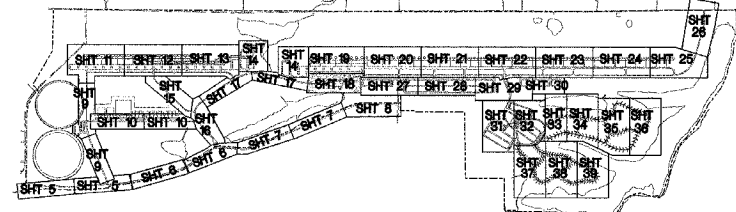

CONTRACT NO. 76972



- 35 CONTAINER TREES
- 7 QB CONTAINER
 - 7 QP CONTAINER
 - 5 JV CONTAINER
 - 5 QR CONTAINER
 - 11 AR CONTAINER

- 46 CONTAINER TREES
- 8 QP CONTAINER
 - 8 LS CONTAINER
 - 8 AR CONTAINER
 - 8 CC CONTAINER
 - 8 QI CONTAINER
 - 6 JV CONTAINER

- NOTES:
1. LAYOUT CONTAINER TREES AT THE LOCATION DEPICTED "+".
 2. TYPICAL SPACING 15 30' x 30' UNLESS OTHERWISE NOTED.
 3. PLACE NO MOW STAKE AT APPROXIMATE LOCATION SHOWN A MINIMUM OF 10' FROM ANY CONTAINER SHRUBS OR TREES



ILLINOIS DEPARTMENT OF TRANSPORTATION

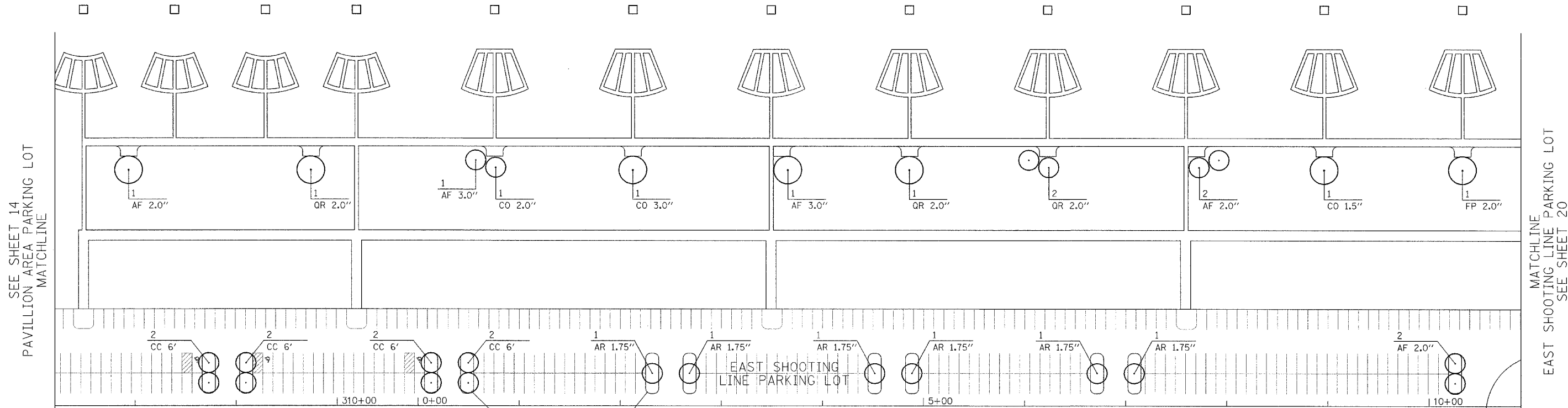
PLAN VIEW
INTERNAL SITE ROAD
LANDSCAPING

PARK ROADS
SECTION DIST. 8 WSC 2006-1
RANDOLPH COUNTY

DRAWN BY:

F&P SITE	SECTION	COUNTY	TOTAL SHTS	SHT NO.
PARK ROADS	DIST. 8 WSC 2006-1	RANDOLPH	45	19
STA.	TO STA.			

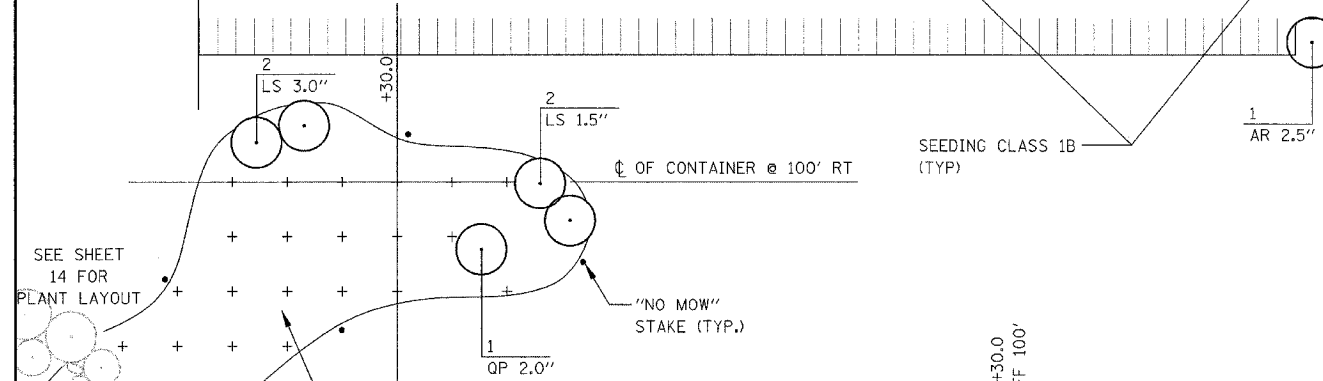
CONTRACT NO. 76972



SEE SHEET 14
PAVILLION AREA PARKING LOT
MATCHLINE

MATCHLINE
EAST SHOOTING LINE PARKING LOT
SEE SHEET 20

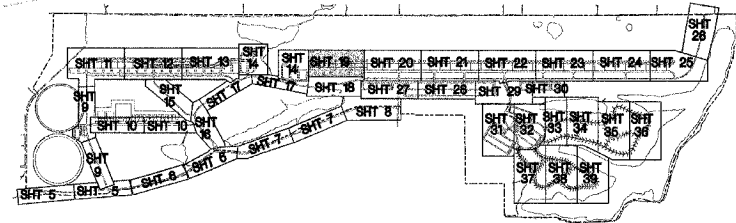

- 43 CONTAINER TREES
- 8 AR CONTAINER
 - 8 QR CONTAINER
 - 8 QP CONTAINER
 - 8 QB CONTAINER
 - 6 PS CONTAINER
 - 5 QI CONTAINER



SEE SHEET
14 FOR
PLANT LAYOUT

- 25 CONTAINER TREES
- 5 LS CONTAINER
 - 5 QP CONTAINER
 - 5 CC CONTAINER
 - 5 QM CONTAINER
 - 5 CR CONTAINER

- NOTES:
1. LAYOUT CONTAINER TREES AT THE LOCATION DEPICTED "+".
 2. TYPICAL SPACING 1S 30' x 30' UNLESS OTHERWISE NOTED.
 3. PLACE NO MOW STAKE AT APPROXIMATE LOCATION SHOWN A MINIMUM OF 10' FROM ANY CONTAINER SHRUBS OR TREES

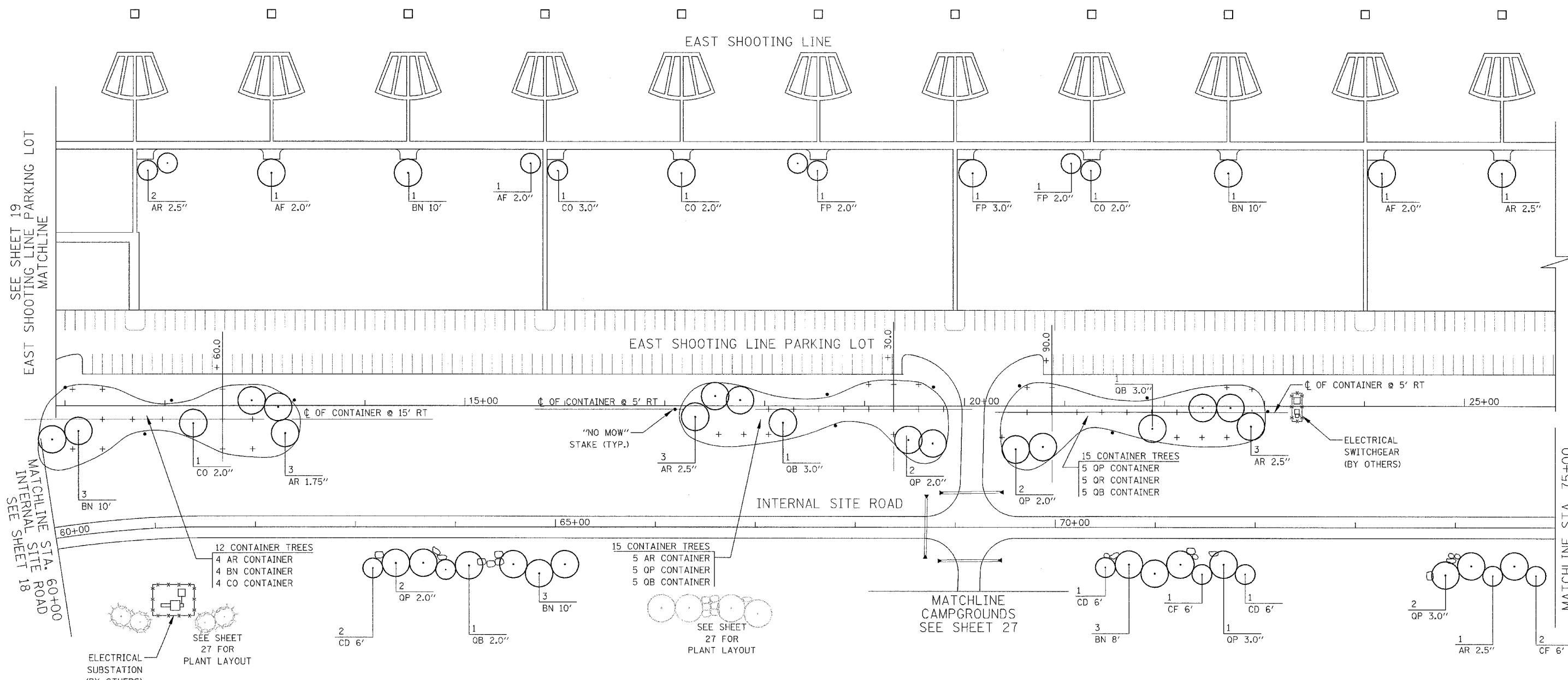


MATCHLINE
INTERNAL SITE ROAD
SEE SHEET 18

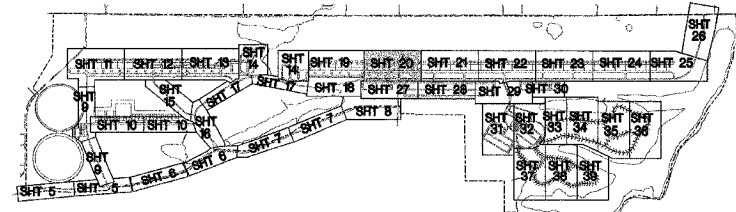
ILLINOIS DEPARTMENT OF TRANSPORTATION
PLAN VIEW
EAST SHOOTING LINE PARKING LOT
LANDSCAPING
PARK ROADS
SECTION DIST. 8 WSC 2006-1
RANDOLPH COUNTY
DRAWN BY:

FAP NO.	SECTION	COUNTY	TOTAL SHTS.	SH#
PARK ROADS	DIST. 8 WSC 2006-1	RANDOLPH	45	20
STA. 60+00		TO STA. 75+00		

CONTRACT NO. 76972



- NOTES:
1. LAYOUT CONTAINER TREES AT THE LOCATION DEPICTED "+".
 2. TYPICAL SPACING IS 30' x 30' UNLESS OTHERWISE NOTED.
 3. PLACE NO MOW STAKE AT APPROXIMATE LOCATION SHOWN A MINIMUM OF 10' FROM ANY CONTAINER SHRUBS OR TREES



ILLINOIS DEPARTMENT OF TRANSPORTATION

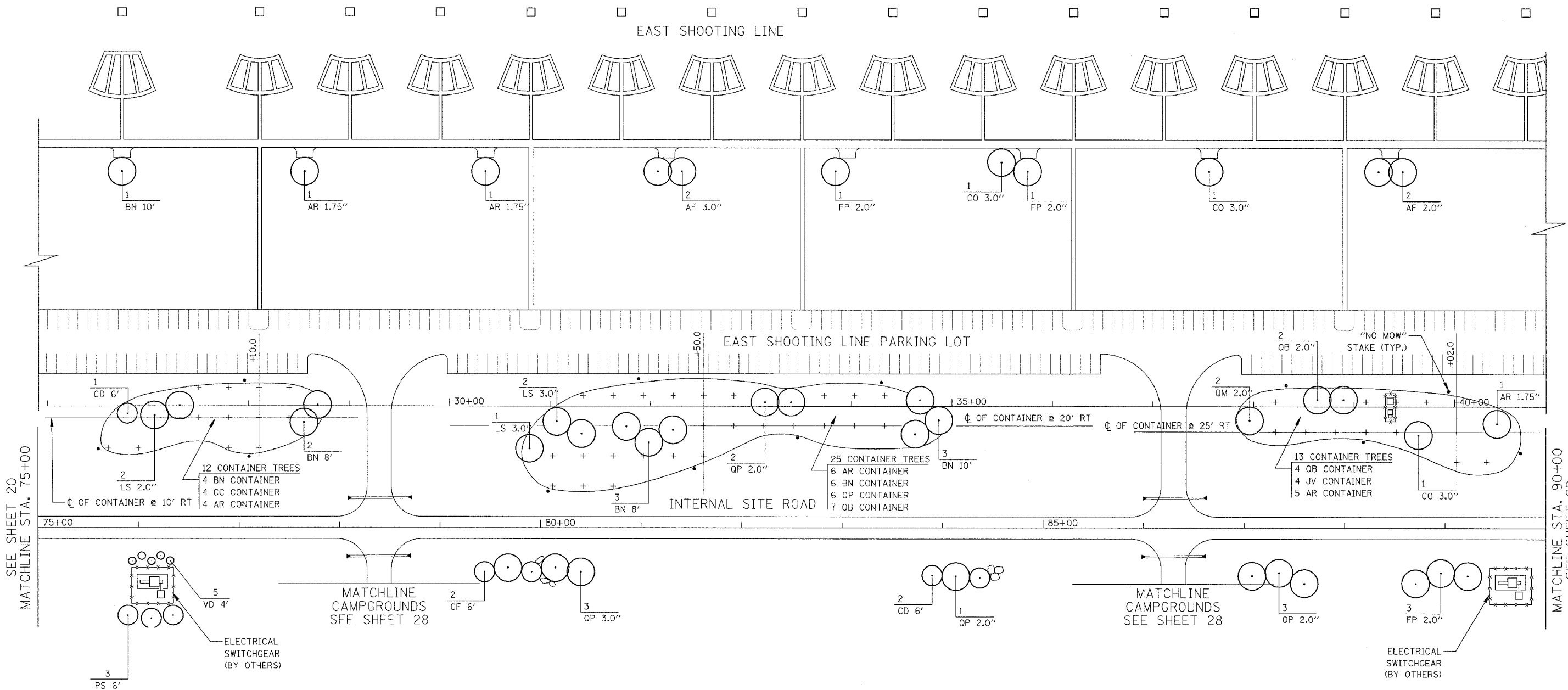
**PLAN VIEW
INTERNAL SITE ROAD
LANDSCAPING**

PARK ROADS
SECTION DIST. 8 WSC 2006-1
RANDOLPH COUNTY

DRAWN BY:

PAR RDS	SECTION	COUNTY	TOTAL SHTS	SHT NO
PARK ROADS	DIST. 8 WSC 2006-1	RANDOLPH	45	21
STA. 75+00		TO STA. 90+00		

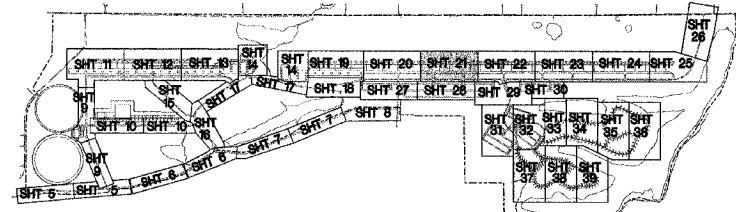

CONTRACT NO. 76972



SEE SHEET 20
MATCHLINE STA. 75+00

MATCHLINE STA. 90+00
SEE SHEET 22

- NOTES:
- LAYOUT CONTAINER TREES AT THE LOCATION DEPICTED "+".
 - TYPICAL SPACING IS 30' x 30' UNLESS OTHERWISE NOTED.
 - PLACE NO MOW STAKE AT APPROXIMATE LOCATION SHOWN A MINIMUM OF 10' FROM ANY CONTAINER SHRUBS OR TREES



ILLINOIS DEPARTMENT OF TRANSPORTATION

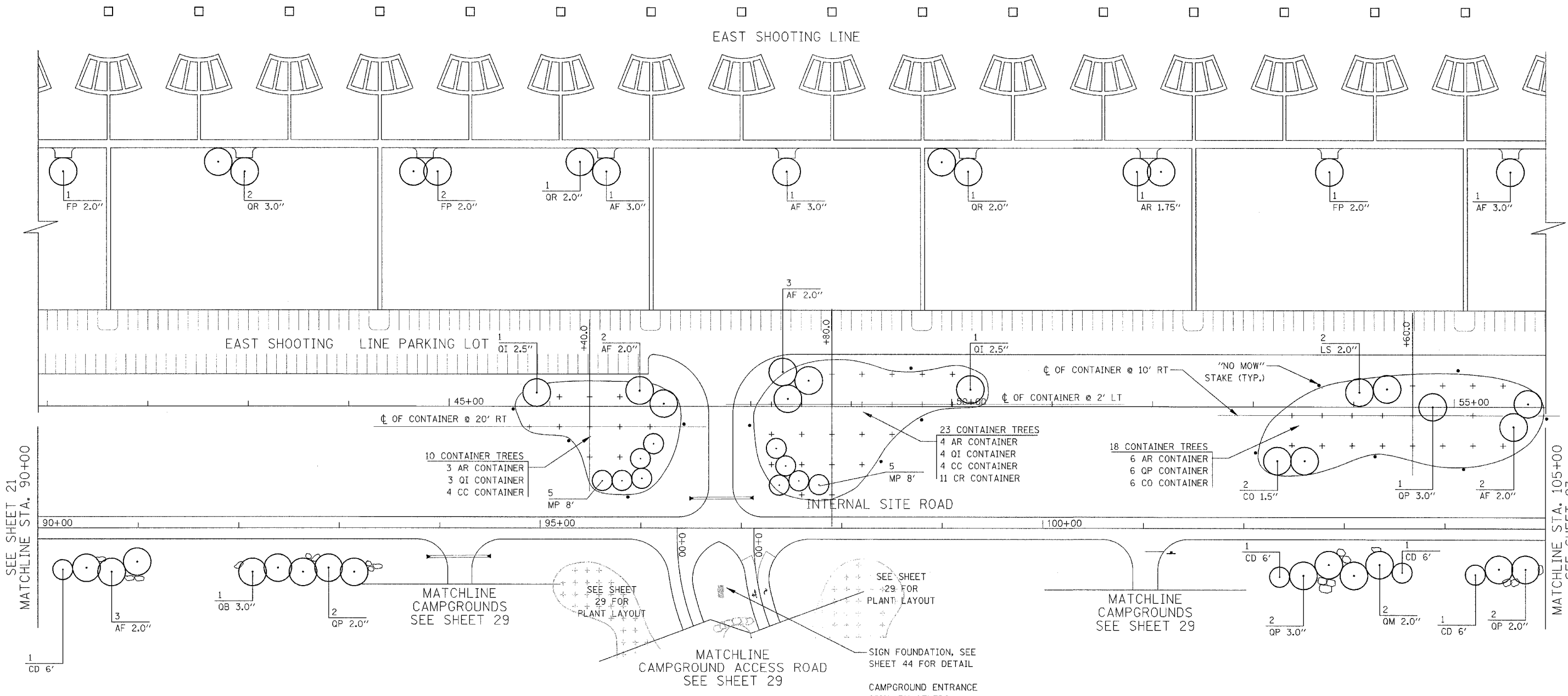
**PLAN VIEW
INTERNAL SITE ROAD
LANDSCAPING**

PARK ROADS
SECTION DIST. 8 WSC 2006-1
RANDOLPH COUNTY

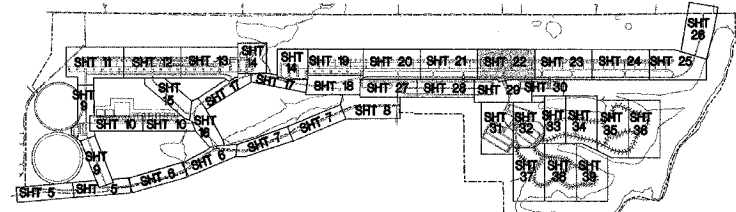

DRAWN BY:

FAP NO.	SECTION	COUNTY	TOTAL SHEETS	SHEET NO.
PARK ROADS	DIST. 8 WSC 2006-1	RANDOLPH	45	22
STA. 90+00		TO STA. 105+00		

CONTRACT NO. 76972



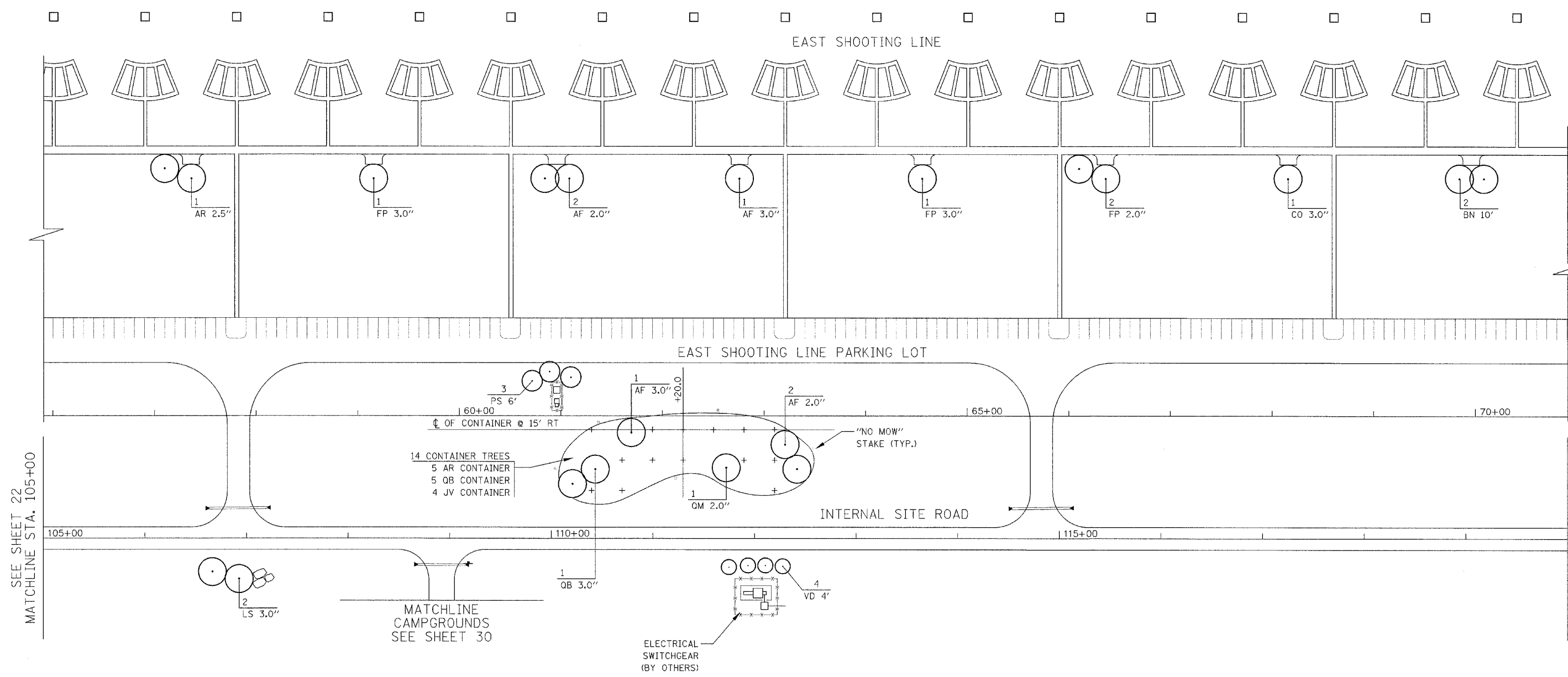
- NOTES:
- LAYOUT CONTAINER TREES AT THE LOCATION DEPICTED "+".
 - TYPICAL SPACING 15 30' x 30' UNLESS OTHERWISE NOTED.
 - PLACE NO MOW STAKE AT APPROXIMATE LOCATION SHOWN A MINIMUM OF 10' FROM ANY CONTAINER SHRUBS OR TREES



ILLINOIS DEPARTMENT OF TRANSPORTATION
PLAN VIEW
INTERNAL SITE ROAD
LANDSCAPING
 PARK ROADS
 SECTION DIST. 8 WSC 2006-1
 RANDOLPH COUNTY
 DRAWN BY:

FILE NO.	SECTION	COUNTY	TOTAL SHEETS	SHEET NO.
PARK ROADS	DIST. 8 WSC 2006-1	RANDOLPH	45	23
STA. 105+00		TO STA. 120+00		

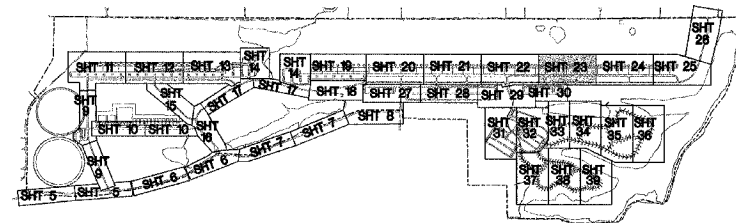

CONTRACT NO. 76972



SEE SHEET 22
MATCHLINE STA. 105+00

MATCHLINE STA. 120+00
SEE SHEET 24

- NOTES:
- LAYOUT CONTAINER TREES AT THE LOCATION DEPICTED "+".
 - TYPICAL SPACING IS 30' x 30' UNLESS OTHERWISE NOTED.
 - PLACE NO MOW STAKE AT APPROXIMATE LOCATION SHOWN A MINIMUM OF 10' FROM ANY CONTAINER SHRUBS OR TREES



ILLINOIS DEPARTMENT OF TRANSPORTATION

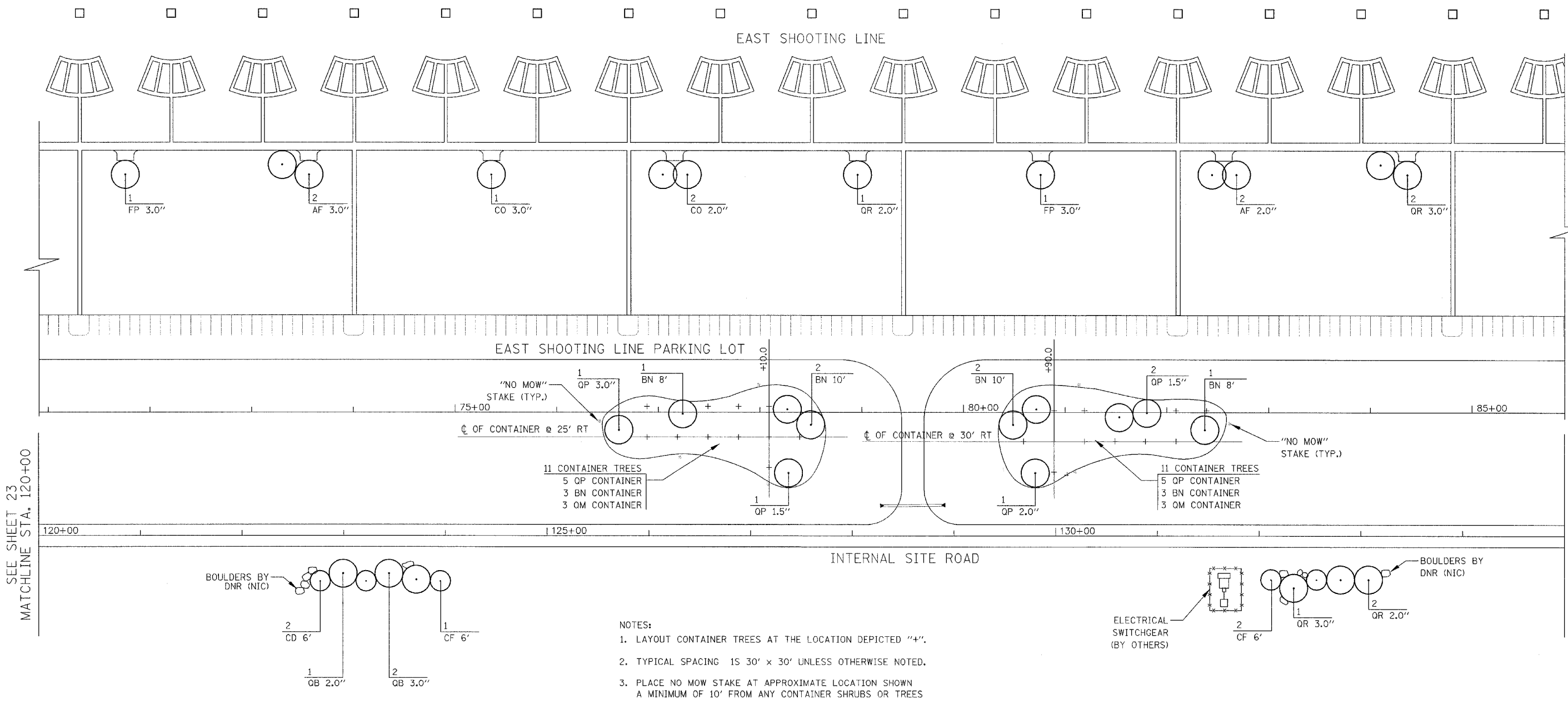
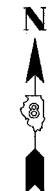
PLAN VIEW
INTERNAL SITE ROAD
LANDSCAPING

PARK ROADS
SECTION DIST. 8 WSC 2006-1
RANDOLPH COUNTY

DRAWN BY:

FAP FILE	SECTION	COUNTY	TOTAL SHEETS	SHEET NO.
PARK ROADS	DIST. 8 WSC 2006-1	RANDOLPH	45	24
STA. 120+00		TO STA. 135+00		

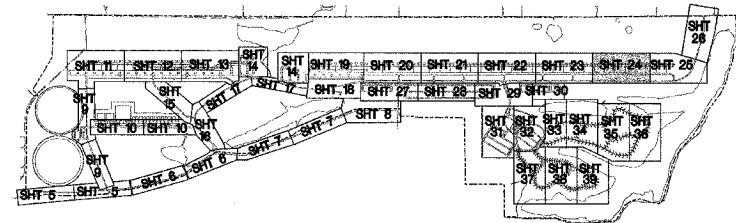
CONTRACT NO. 76972



SEE SHEET 23
MATCHLINE STA. 120+00

MATCHLINE STA. 135+00
SEE SHEET 25

- NOTES:
- LAYOUT CONTAINER TREES AT THE LOCATION DEPICTED "4".
 - TYPICAL SPACING IS 30' x 30' UNLESS OTHERWISE NOTED.
 - PLACE NO MOW STAKE AT APPROXIMATE LOCATION SHOWN A MINIMUM OF 10' FROM ANY CONTAINER SHRUBS OR TREES

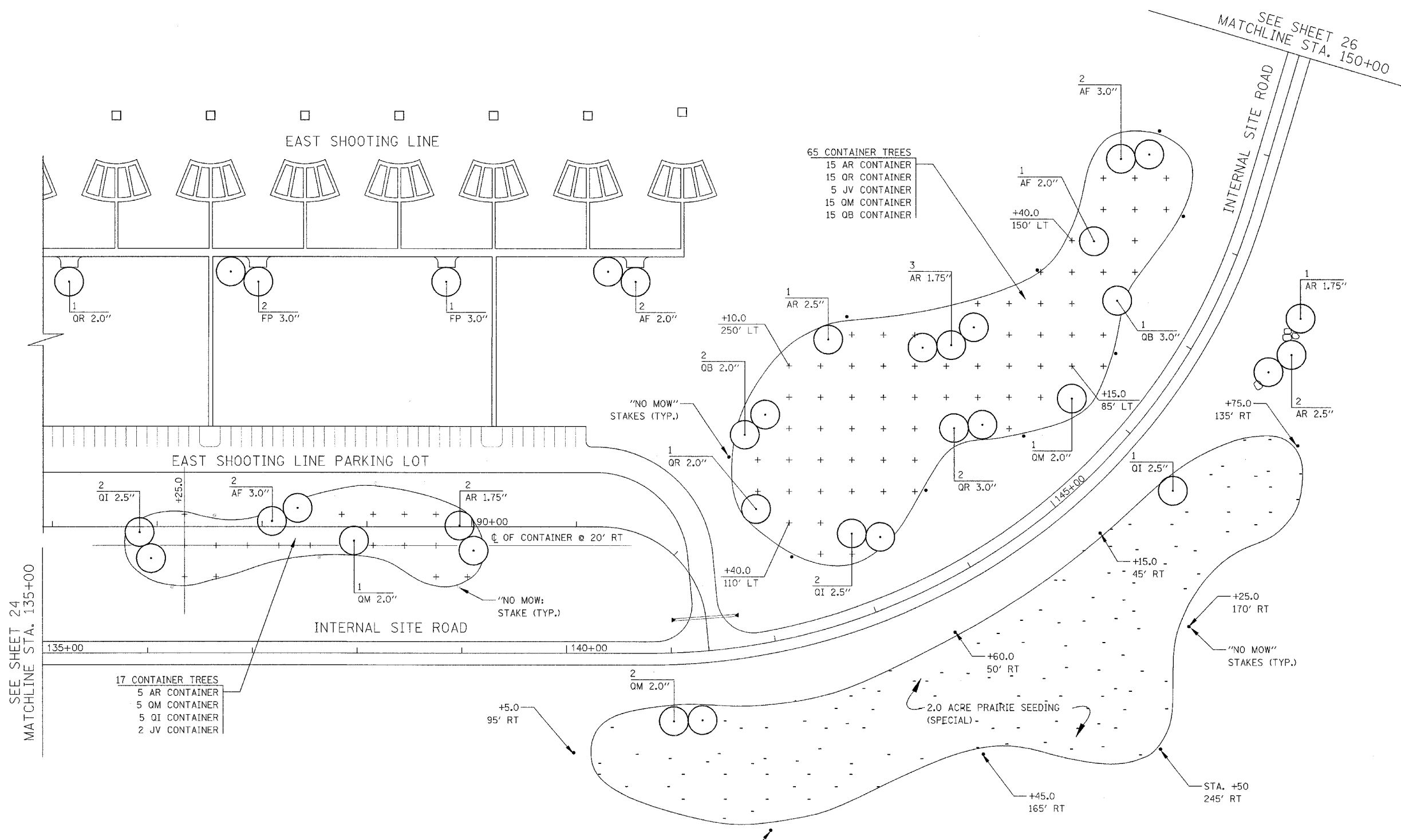


ILLINOIS DEPARTMENT OF TRANSPORTATION
**PLAN VIEW
 INTERNAL SITE ROAD
 LANDSCAPING**
 PARK ROADS
 SECTION DIST. 8 WSC 2006-1
 RANDOLPH COUNTY

DRAWN BY:

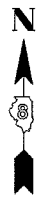
PAR RDS	SECTION	COUNTY	TOTAL SHTS	SHT NO
DIST. 8 WSC 2006-1	RANDOLPH	45	25	
STA. 135+00		TO STA. 150+00		

CONTRACT NO. 76972

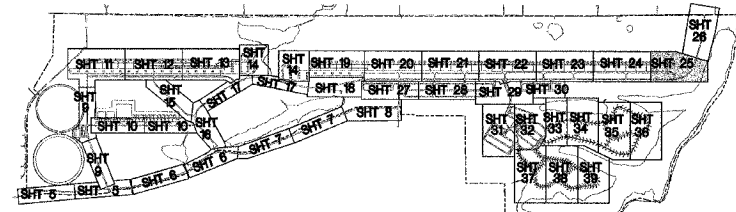



SEE SHEET 24
MATCHLINE STA. 135+00

SEE SHEET 26
MATCHLINE STA. 150+00



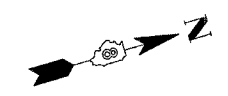
- NOTES:
1. LAYOUT CONTAINER TREES AT THE LOCATION DEPICTED "+".
 2. TYPICAL SPACING IS 30' x 30' UNLESS OTHERWISE NOTED.
 3. PLACE NO MOW STAKE AT APPROXIMATE LOCATION SHOWN A MINIMUM OF 10' FROM ANY CONTAINER SHRUBS OR TREES



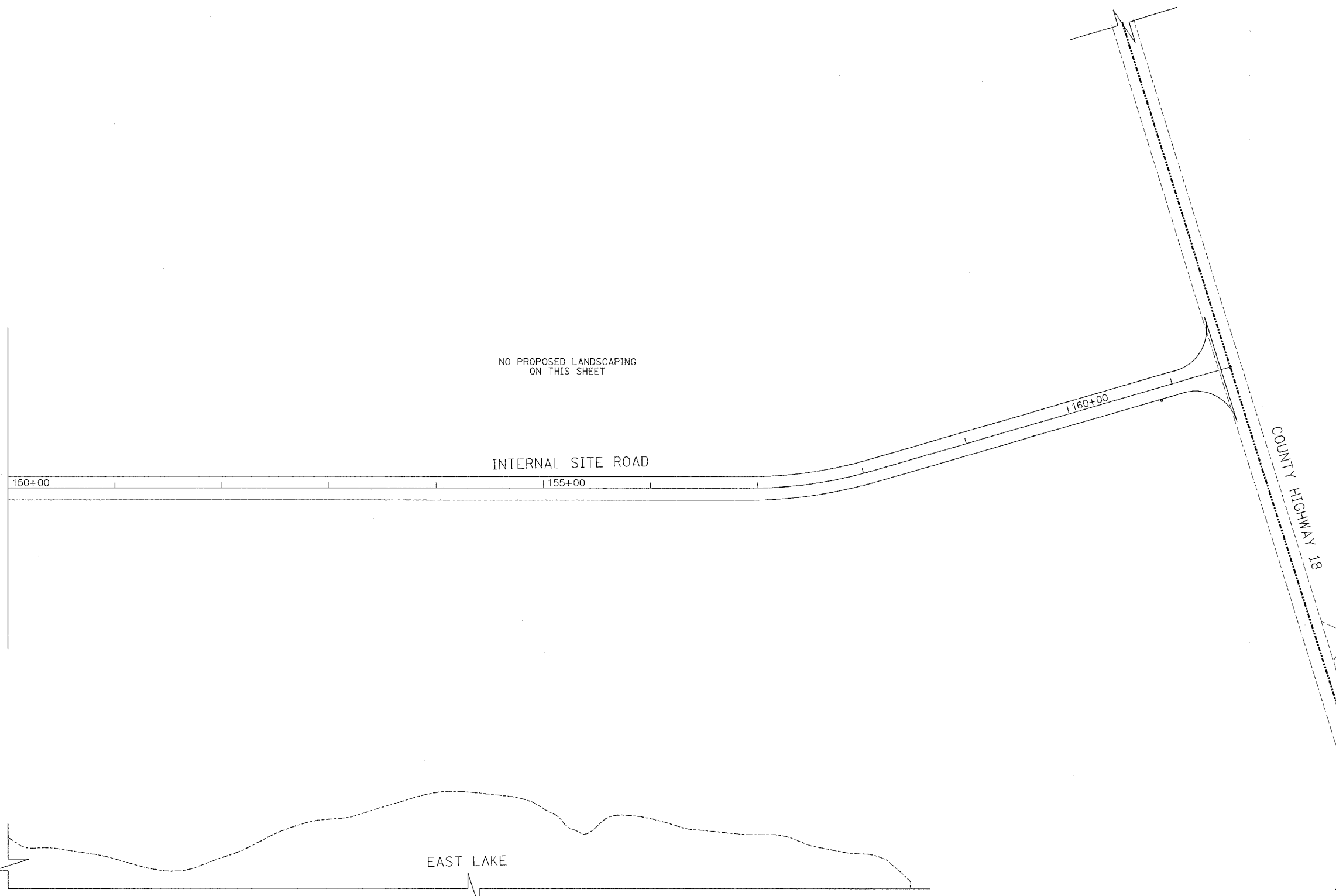
ILLINOIS DEPARTMENT OF TRANSPORTATION
PLAN VIEW
INTERNAL SITE ROAD
LANDSCAPING
 PARK ROADS
 SECTION DIST. 8 WSC 2006-1
 RANDOLPH COUNTY
 DRAWN BY:

F&P SITE	SECTION	COUNTY	TOTAL SFTS	SFT NO
PARK ROADS	DIST. 8 WSC 2006-1	RANDOLPH	45	26
STA. 150+00		TO STA. 161+58.44		

CONTRACT NO. 76972



SEE SHEET 25
MATCHLINE STA. 150+00



NO PROPOSED LANDSCAPING
ON THIS SHEET

INTERNAL SITE ROAD

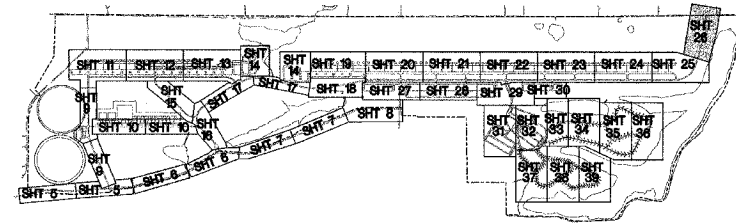

150+00

155+00

160+00

COUNTY HIGHWAY 18

EAST LAKE

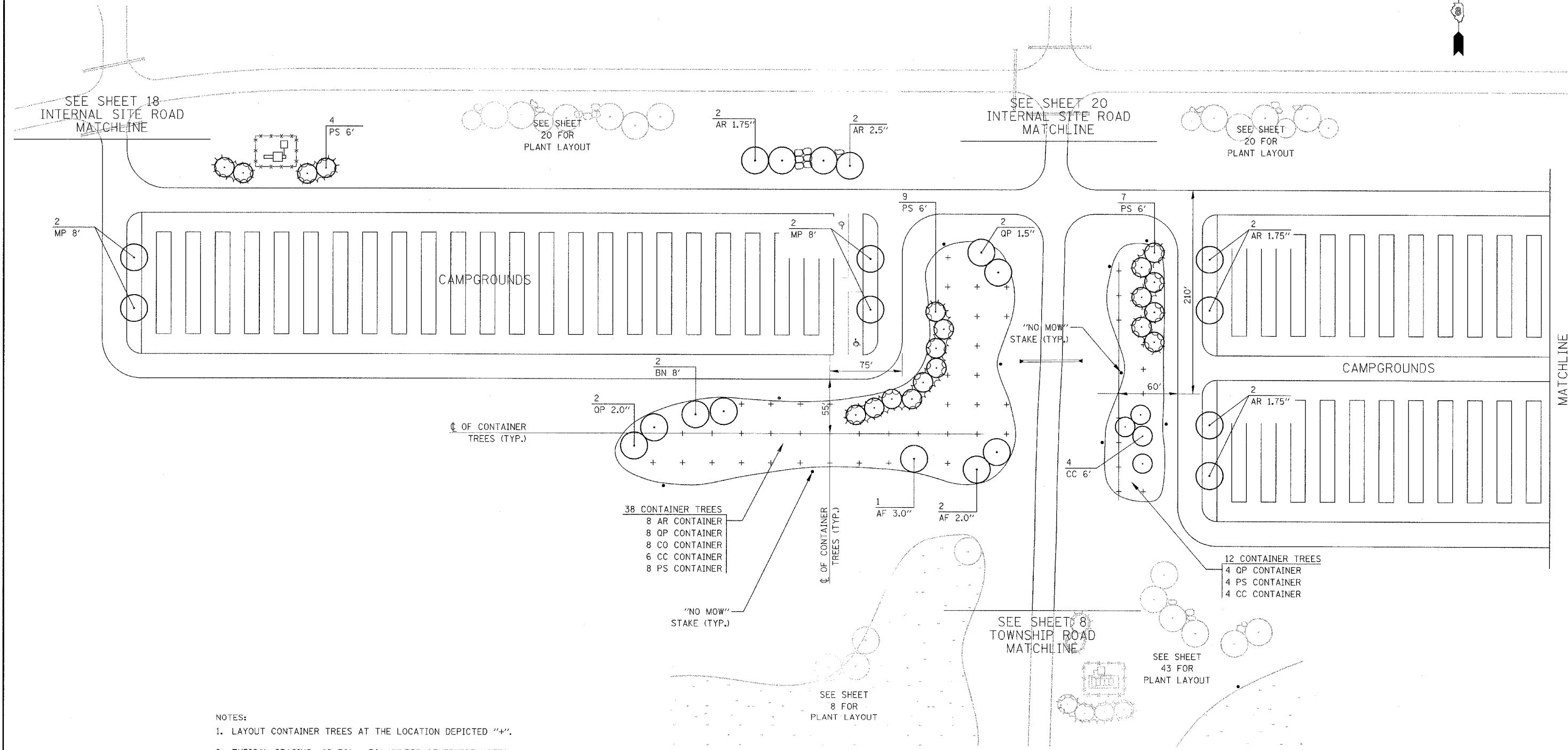


ILLINOIS DEPARTMENT OF TRANSPORTATION
PLAN VIEW
INTERNAL SITE ROAD
LANDSCAPING
 PARK ROADS
 SECTION DIST. 8 WSC 2006-1
 RANDOLPH COUNTY

DRAWN BY:

FAP NO.	SECTION	COUNTY	TOTAL SHEETS	SHEET NO.
PARK ROADS	DIST. 8 WSC 2006-1	RANDOLPH	45	27
STA.	TO STA.			

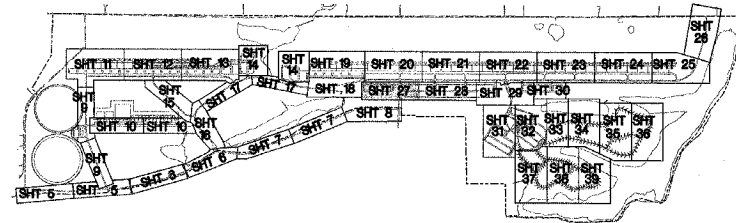
CONTRACT NO. 76972



- 38 CONTAINER TREES
- 8 AR CONTAINER
 - 8 QP CONTAINER
 - 8 CO CONTAINER
 - 6 CC CONTAINER
 - 8 PS CONTAINER

- 12 CONTAINER TREES
- 4 QP CONTAINER
 - 4 PS CONTAINER
 - 4 CC CONTAINER

- NOTES:
1. LAYOUT CONTAINER TREES AT THE LOCATION DEPICTED "+".
 2. TYPICAL SPACING IS 30' x 30' UNLESS OTHERWISE NOTED.
 3. PLACE NO MOW STAKE AT APPROXIMATE LOCATION SHOWN A MINIMUM OF 10' FROM ANY CONTAINER SHRUBS OR TREES



ILLINOIS DEPARTMENT OF TRANSPORTATION

**PLAN VIEW
CAMPGROUNDS
LANDSCAPING**

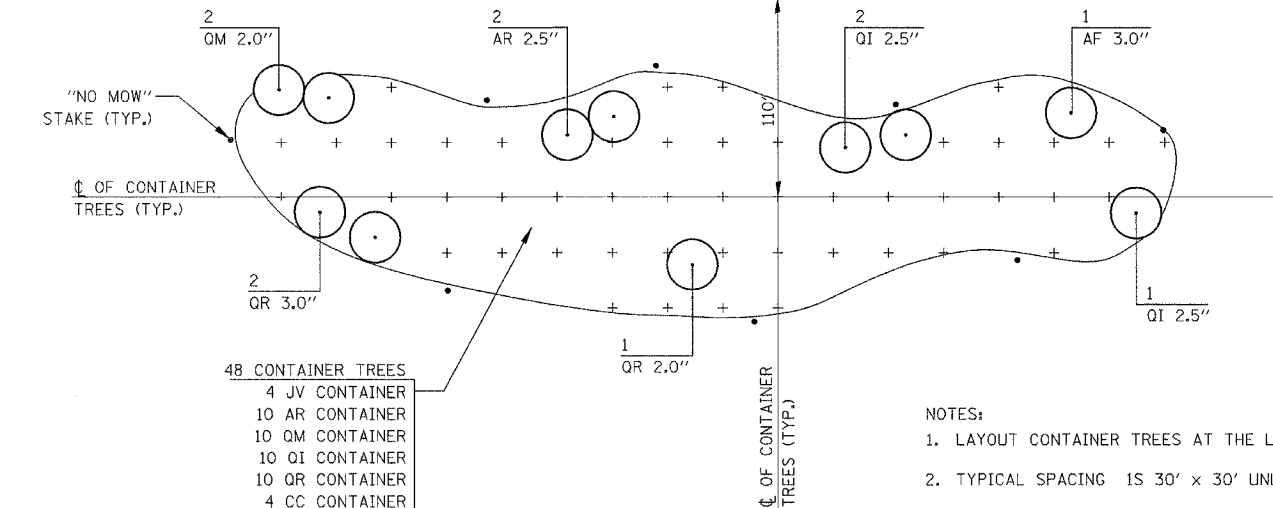
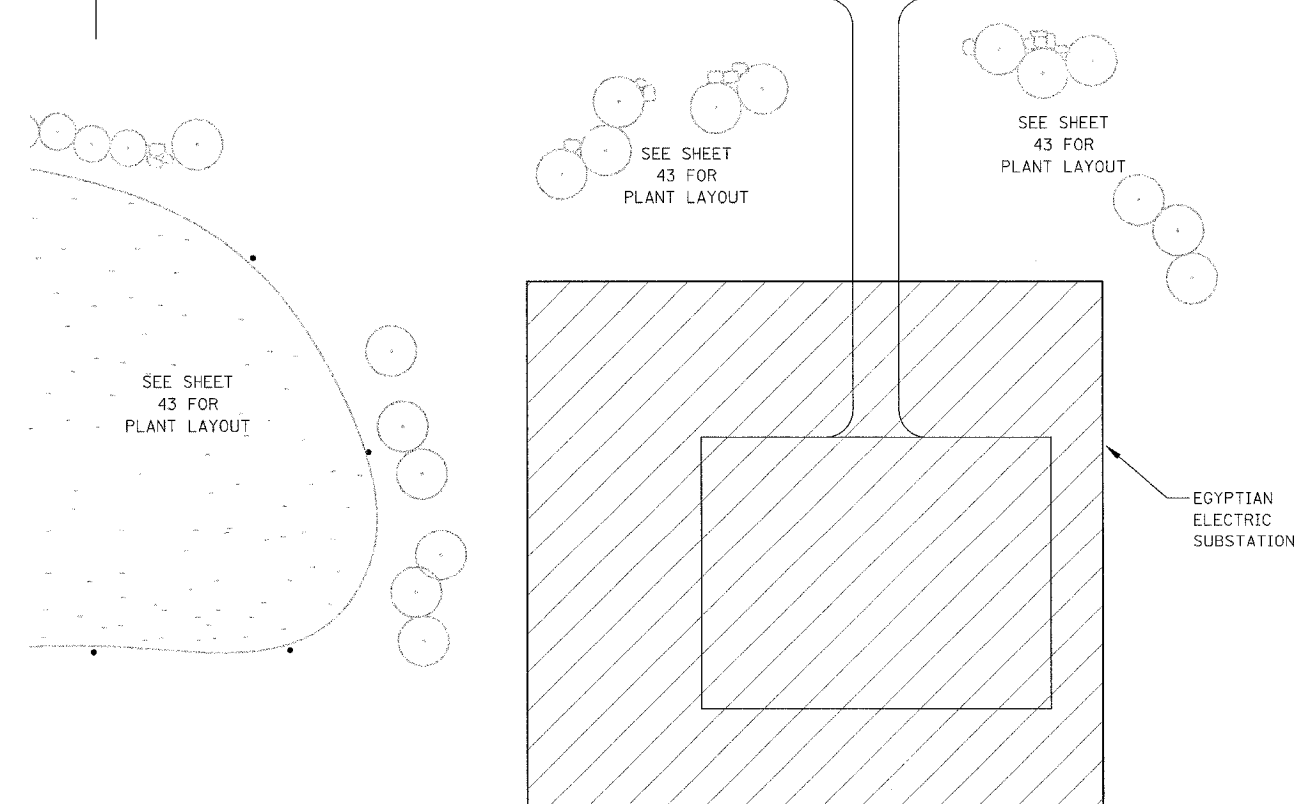
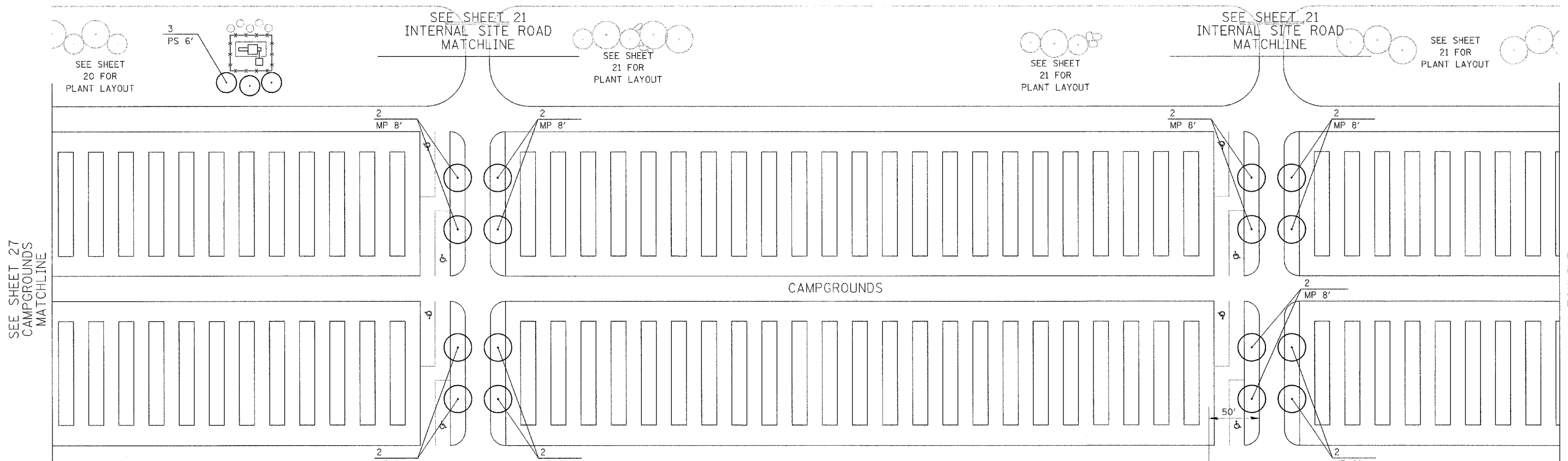
PARK ROADS
SECTION DIST. 8 WSC 2006-1
RANDOLPH COUNTY

DRAWN BY:

MATCHLINE
CAMPGROUNDS
SEE SHEET 28

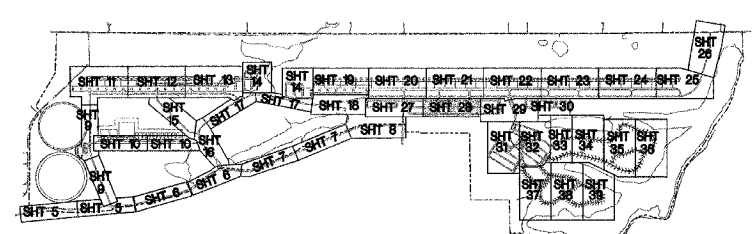
F&P NO.	SECTION	COUNTY	TOTAL SPTS.	SHT NO.
PARK ROADS	DIST. 8 WSC 2006-1	RANDOLPH	45	28
STA.	TO STA.			

CONTRACT NO. 76972



- 48 CONTAINER TREES
- 4 JV CONTAINER
 - 10 AR CONTAINER
 - 10 OM CONTAINER
 - 10 QI CONTAINER
 - 10 QR CONTAINER
 - 4 CC CONTAINER

- NOTES:
1. LAYOUT CONTAINER TREES AT THE LOCATION DEPICTED "+".
 2. TYPICAL SPACING IS 30' X 30' UNLESS OTHERWISE NOTED.
 3. PLACE NO MOW STAKE AT APPROXIMATE LOCATION SHOWN A MINIMUM OF 10' FROM ANY CONTAINER SHRUBS OR TREES



ILLINOIS DEPARTMENT OF TRANSPORTATION

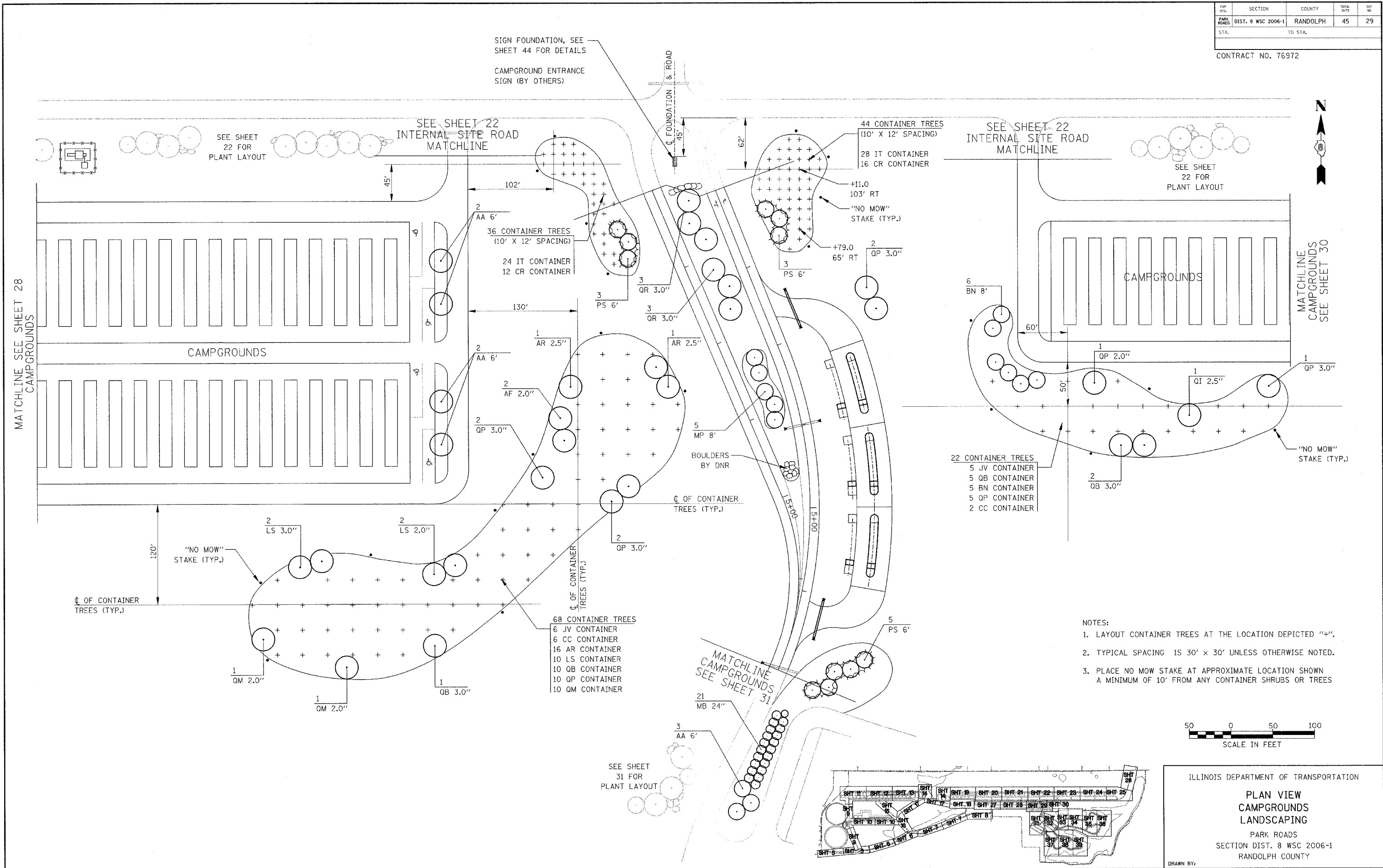
**PLAN VIEW
CAMPGROUNDS
LANDSCAPING**

PARK ROADS
SECTION DIST. 8 WSC 2006-1
RANDOLPH COUNTY

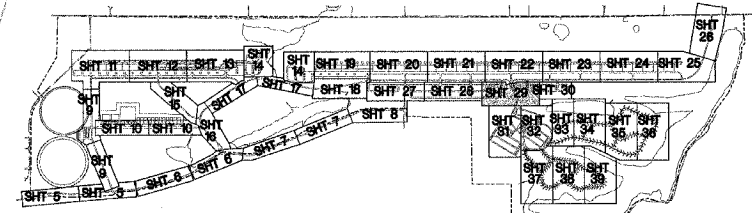

DRAWN BY:

APP. NO.	SECTION	COUNTY	TOTAL SHEETS	SHEET NO.
PARK ROADS	DIST. 8 WSC 2006-1	RANDOLPH	45	29
STA.	TO STA.			

CONTRACT NO. 76972



- NOTES:
- LAYOUT CONTAINER TREES AT THE LOCATION DEPICTED "+".
 - TYPICAL SPACING 1S 30' X 30' UNLESS OTHERWISE NOTED.
 - PLACE NO MOW STAKE AT APPROXIMATE LOCATION SHOWN A MINIMUM OF 10' FROM ANY CONTAINER SHRUBS OR TREES

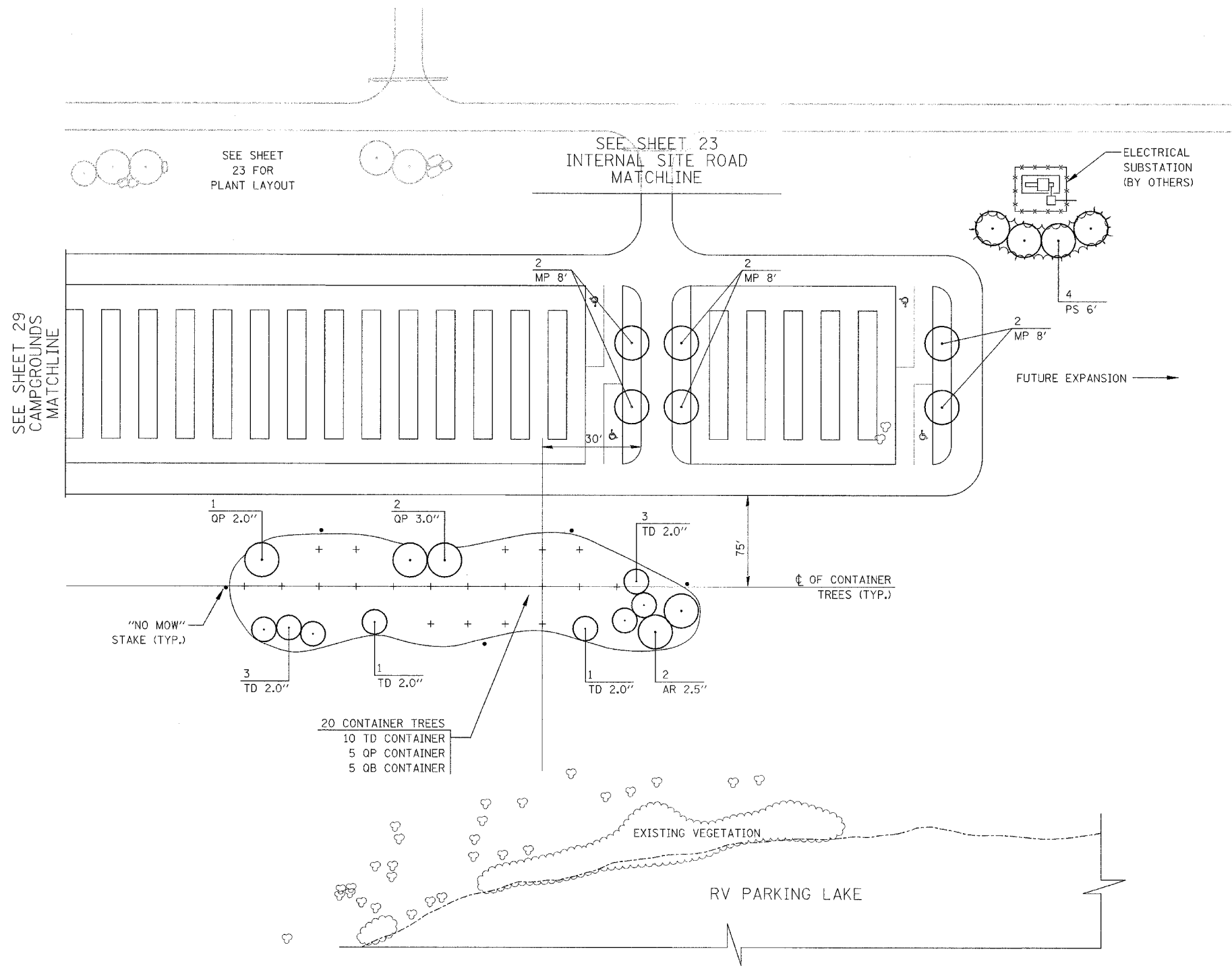


ILLINOIS DEPARTMENT OF TRANSPORTATION
**PLAN VIEW
 CAMPGROUNDS
 LANDSCAPING**
 PARK ROADS
 SECTION DIST. 8 WSC 2006-1
 RANDOLPH COUNTY

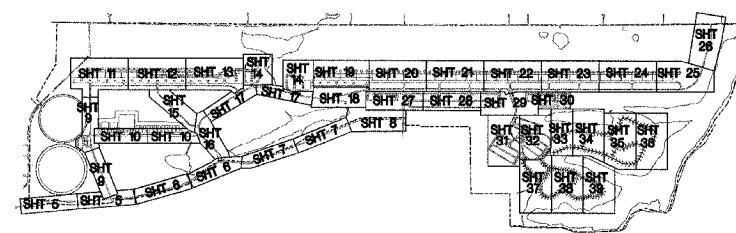
DRAWN BY:

FAP NO.	SECTION	COUNTY	TOTAL SHTS	SHT NO.
PARK ROADS	DIST. 8 WSC 2006-1	RANDOLPH	45	30
STA.		TO STA.		

CONTRACT NO. 76972



- NOTES:
- LAYOUT CONTAINER TREES AT THE LOCATION DEPICTED "4".
 - TYPICAL SPACING IS 30' x 30' UNLESS OTHERWISE NOTED.
 - PLACE NO MOW STAKE AT APPROXIMATE LOCATION SHOWN A MINIMUM OF 10' FROM ANY CONTAINER SHRUBS OR TREES

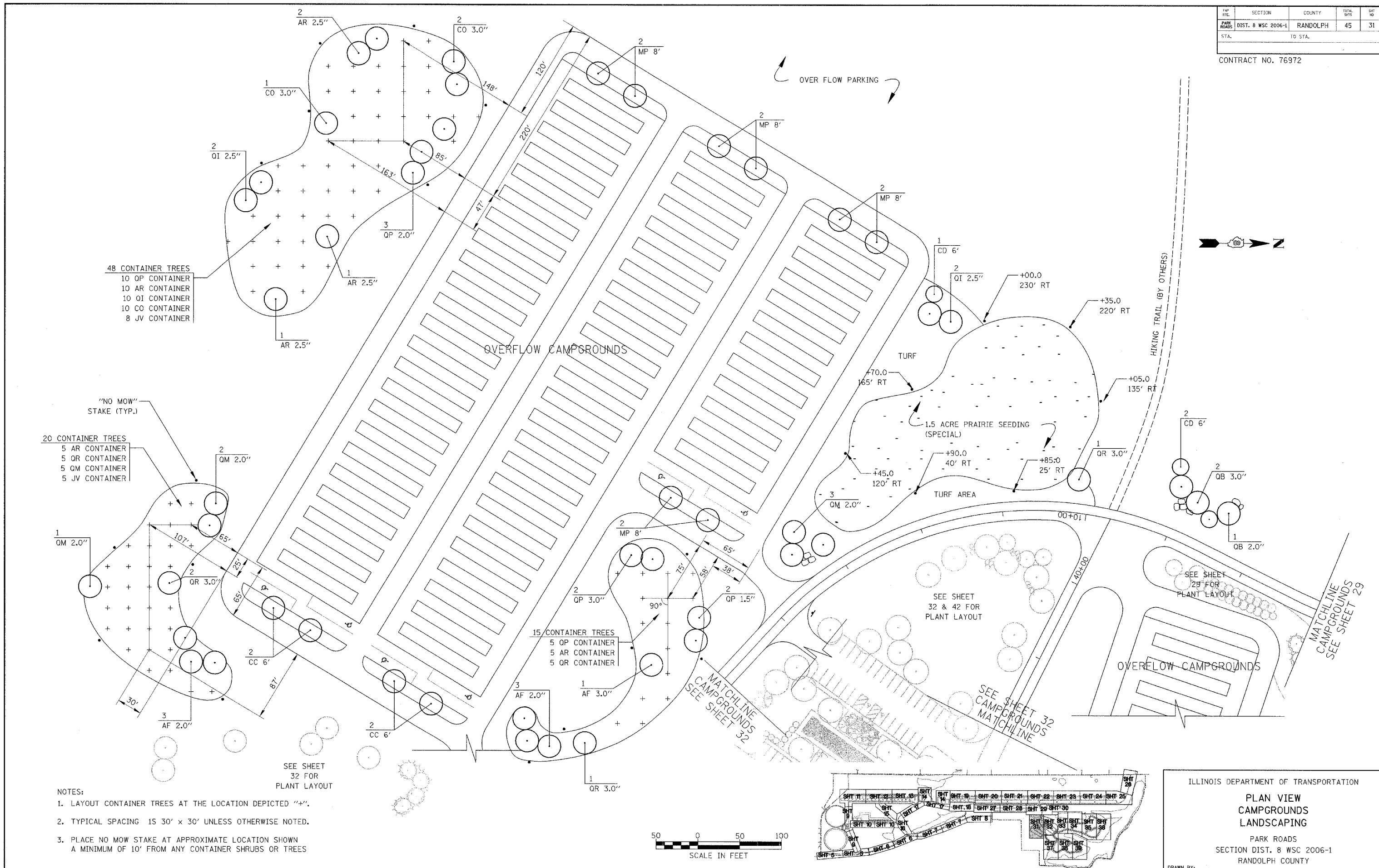


ILLINOIS DEPARTMENT OF TRANSPORTATION
**PLAN VIEW
 CAMPGROUNDS
 LANDSCAPING**
 PARK ROADS
 SECTION DIST. 8 WSC 2006-1
 RANDOLPH COUNTY

DRAWN BY:

FAP SITE	SECTION	COUNTY	TOTAL SITS	SHT NO
PARK ROADS	DIST. 8 WSC 2006-1	RANDOLPH	45	31
STA.	TO STA.			

CONTRACT NO. 76972

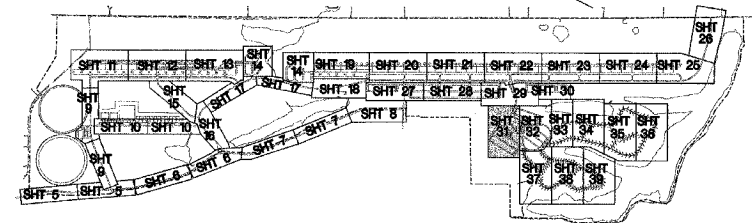



- 48 CONTAINER TREES
 10 OP CONTAINER
 10 AR CONTAINER
 10 QI CONTAINER
 10 CO CONTAINER
 8 JV CONTAINER

- "NO MOW"
 STAKE (TYP.)
- 20 CONTAINER TREES
 5 AR CONTAINER
 5 QR CONTAINER
 5 QM CONTAINER
 5 JV CONTAINER

- 15 CONTAINER TREES
 5 OP CONTAINER
 5 AR CONTAINER
 5 QR CONTAINER

- NOTES:
 1. LAYOUT CONTAINER TREES AT THE LOCATION DEPICTED "+".
 2. TYPICAL SPACING 15 30' x 30' UNLESS OTHERWISE NOTED.
 3. PLACE NO MOW STAKE AT APPROXIMATE LOCATION SHOWN A MINIMUM OF 10' FROM ANY CONTAINER SHRUBS OR TREES

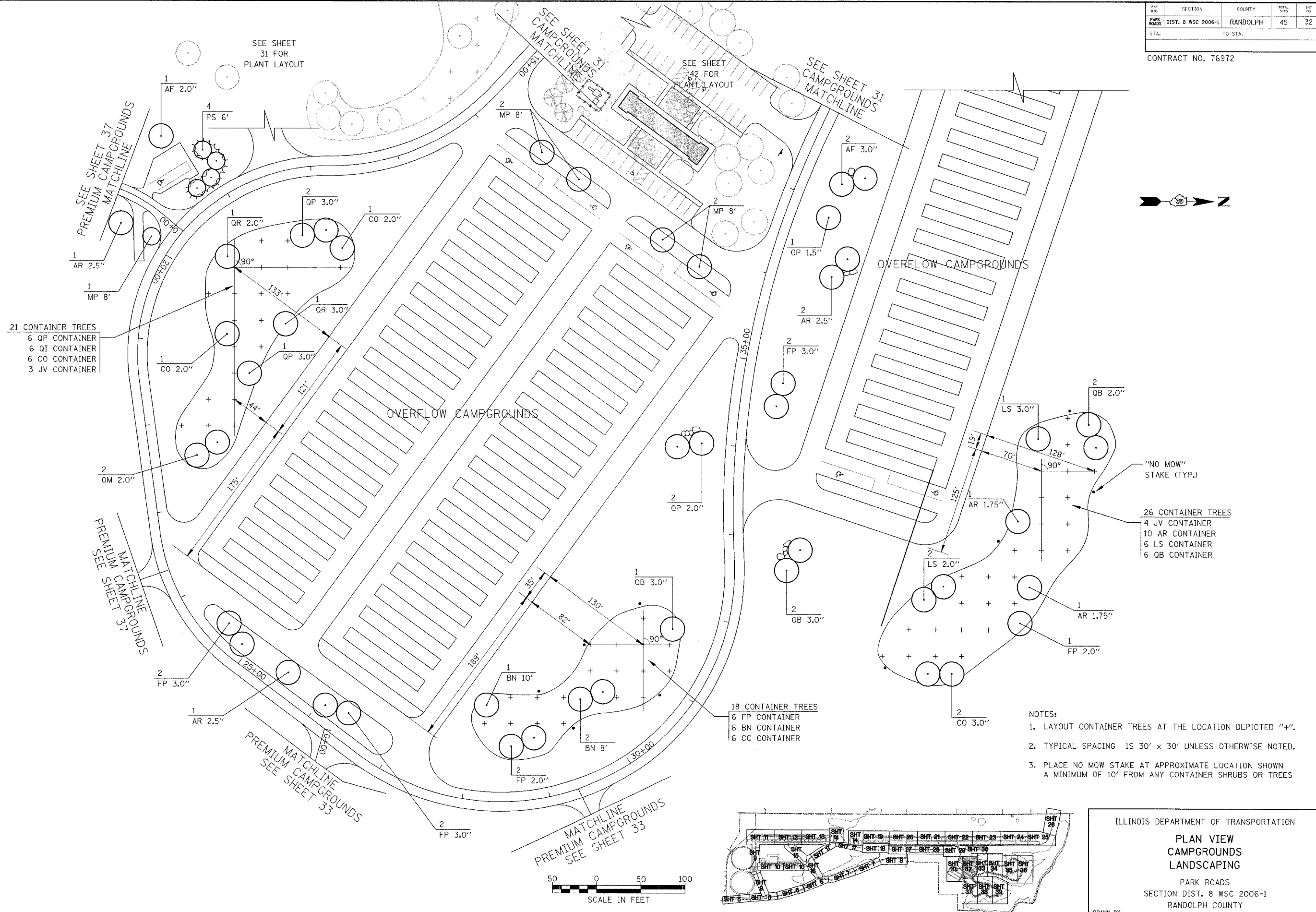


ILLINOIS DEPARTMENT OF TRANSPORTATION
**PLAN VIEW
 CAMPGROUNDS
 LANDSCAPING**
 PARK ROADS
 SECTION DIST. 8 WSC 2006-1
 RANDOLPH COUNTY

DRAWN BY:

SECTION	COUNTY	TOTAL SHEETS	SHEET NO.
DIST. 8 WSC 2006-1	RANDOLPH	45	32
STA.	TO STA.		

CONTRACT NO. 76972



- 21 CONTAINER TREES
 6 QP CONTAINER
 6 OI CONTAINER
 6 CO CONTAINER
 3 JV CONTAINER

- 26 CONTAINER TREES
 4 JV CONTAINER
 10 AR CONTAINER
 6 LS CONTAINER
 6 OB CONTAINER

- 18 CONTAINER TREES
 6 FP CONTAINER
 6 BN CONTAINER
 6 CC CONTAINER

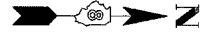
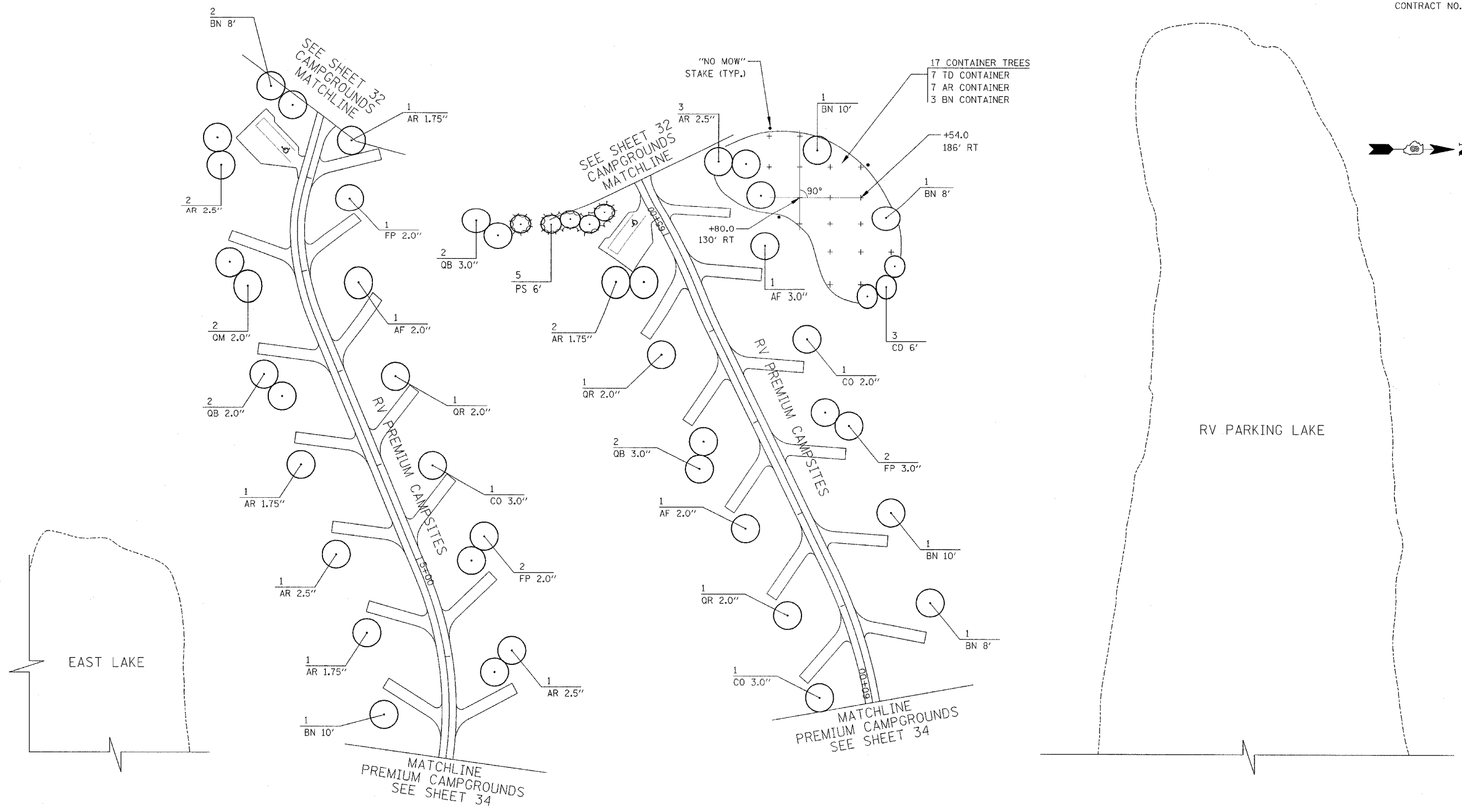
- NOTES:
 1. LAYOUT CONTAINER TREES AT THE LOCATION DEPICTED "+".
 2. TYPICAL SPACING 15 30' x 30' UNLESS OTHERWISE NOTED.
 3. PLACE NO MOW STAKE AT APPROXIMATE LOCATION SHOWN A MINIMUM OF 10' FROM ANY CONTAINER SHRUBS OR TREES

ILLINOIS DEPARTMENT OF TRANSPORTATION
**PLAN VIEW
 CAMPGROUNDS
 LANDSCAPING**
 PARK ROADS
 SECTION DIST. 8 WSC 2006-1
 RANDOLPH COUNTY

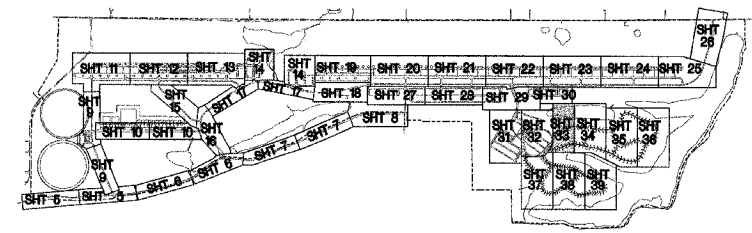

DRAWN BY:

PAP. NO.	SECTION	COUNTY	TOTAL SHEETS	SHEET NO.
PARK ROADS DIST. 8 WSC 2006-1		RANDOLPH	45	33
STA.	TO STA.			

CONTRACT NO. 76972



- NOTES:
- LAYOUT CONTAINER TREES AT THE LOCATION DEPICTED "+".
 - TYPICAL SPACING IS 30' X 30' UNLESS OTHERWISE NOTED.
 - PLACE NO MOW STAKE AT APPROXIMATE LOCATION SHOWN A MINIMUM OF 10' FROM ANY CONTAINER SHRUBS OR TREES



ILLINOIS DEPARTMENT OF TRANSPORTATION

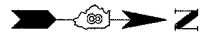
**PLAN VIEW
PREMIUM CAMPGROUNDS
LANDSCAPING**

PARK ROADS
SECTION DIST. 8 WSC 2006-1
RANDOLPH COUNTY

DRAWN BY:

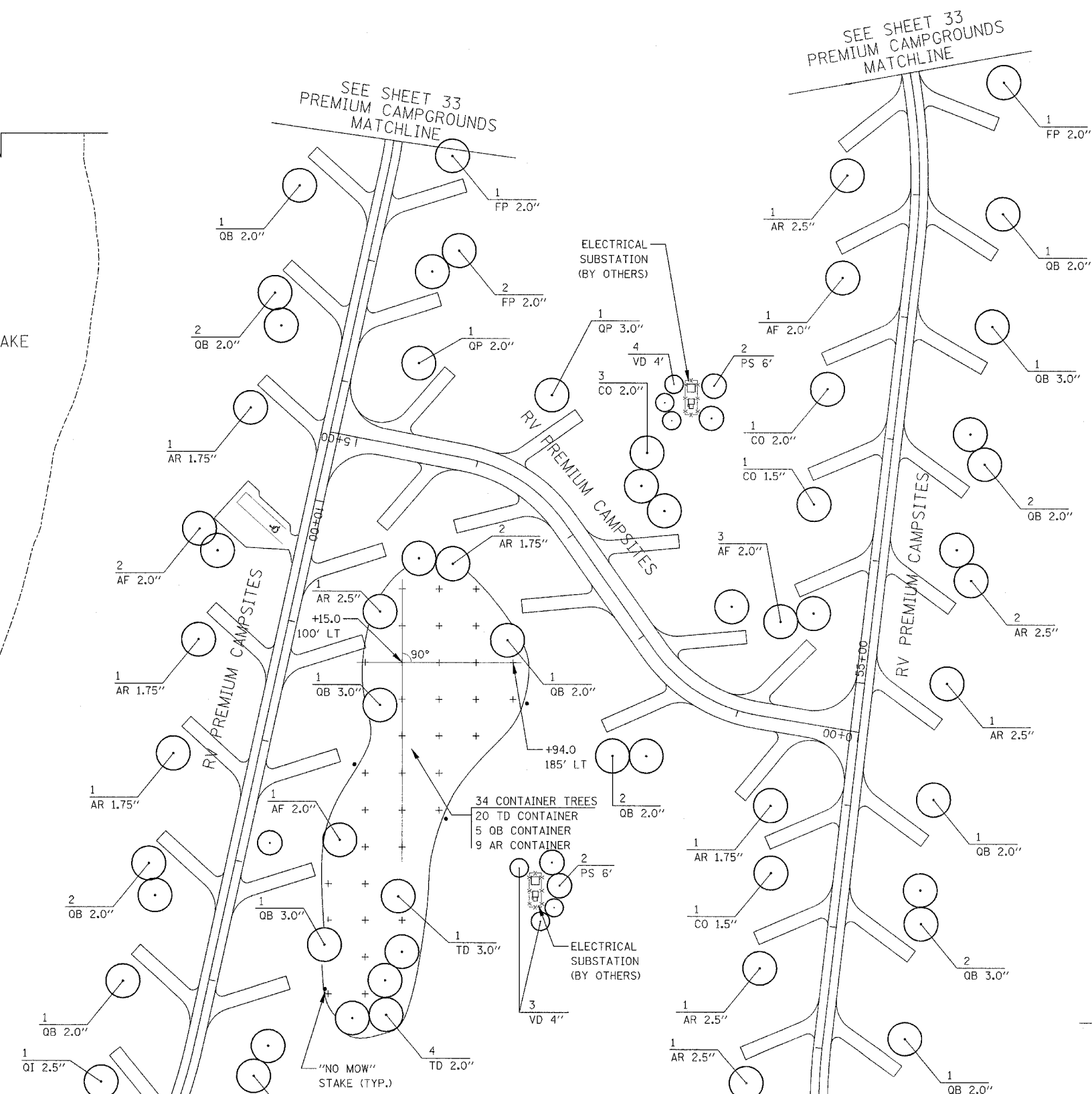
PAP. NO.	SECTION	COUNTY	TOTAL SHTS.	SHT. NO.
PARK ROADS	DIST. 8 WSC 2006-1	RANDOLPH	45	34
STA.	TO STA.			

CONTRACT NO. 76972



EAST LAKE

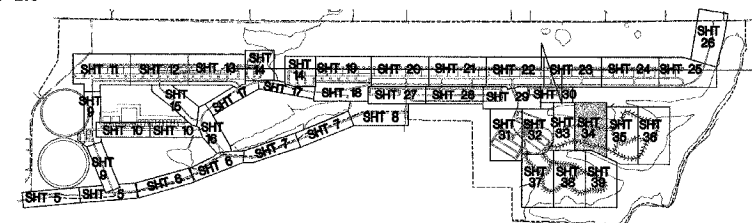

RV PARKING LAKE



- NOTES:
1. LAYOUT CONTAINER TREES AT THE LOCATION DEPICTED "4".
 2. TYPICAL SPACING IS 30' x 30' UNLESS OTHERWISE NOTED.
 3. PLACE NO MOW STAKE AT APPROXIMATE LOCATION SHOWN A MINIMUM OF 10' FROM ANY CONTAINER SHRUBS OR TREES

MATCHLINE
PREMIUM CAMPGROUNDS
SEE SHEET 35

MATCHLINE
PREMIUM CAMPGROUNDS
SEE SHEET 35



ILLINOIS DEPARTMENT OF TRANSPORTATION
**PLAN VIEW
 PREMIUM CAMPGROUNDS
 LANDSCAPING**
 PARK ROADS
 SECTION DIST. 8 WSC 2006-1
 RANDOLPH COUNTY

DRAWN BY:

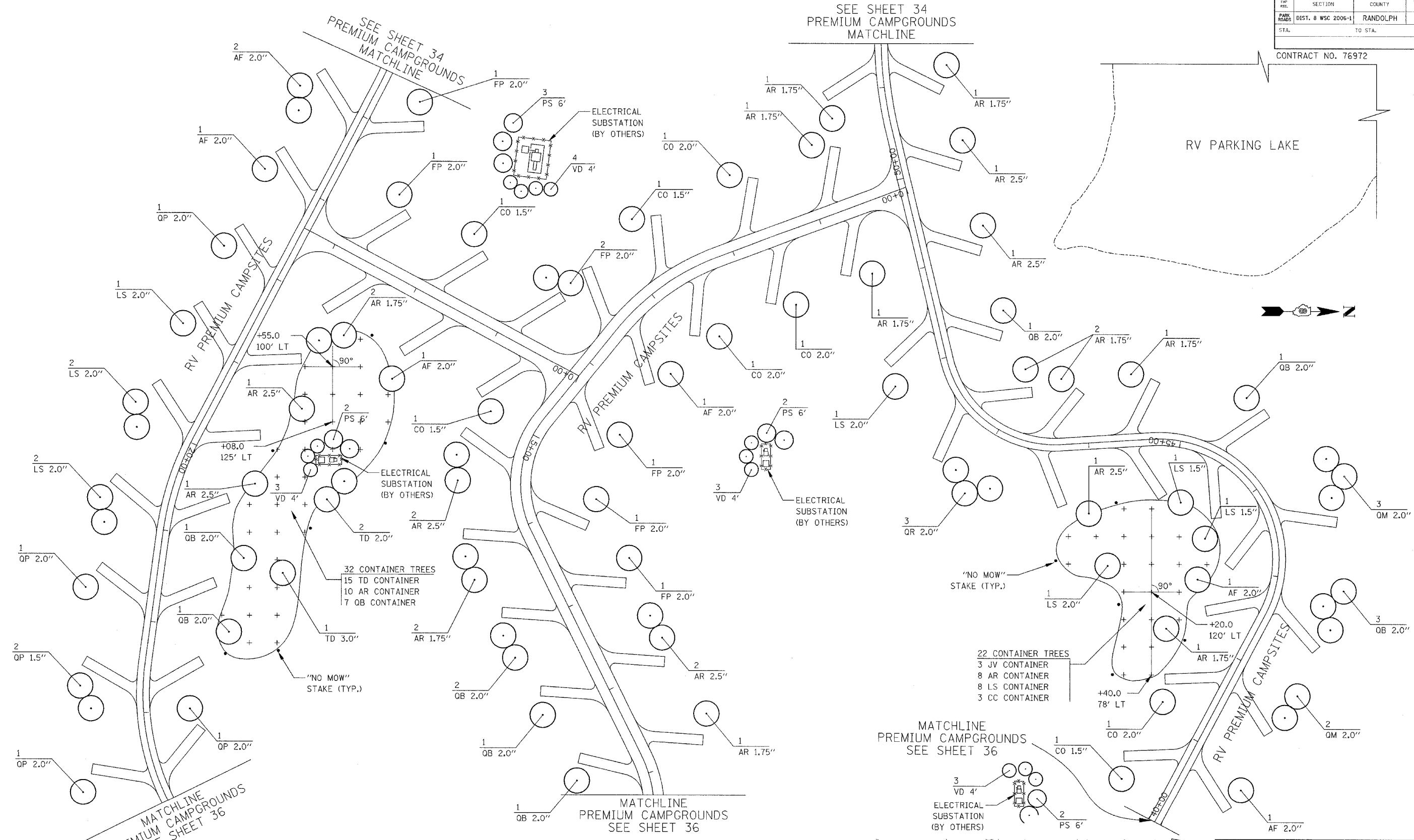
FWP REL.	SECTION	COUNTY	TOTAL SHES	SHET NO.
PARK ROADS	DIST. 8 WSC 2006-1	RANDOLPH	45	35
STA.		TO STA.		

CONTRACT NO. 76972

SEE SHEET 34
PREMIUM CAMPGROUNDS
MATCHLINE

SEE SHEET 34
PREMIUM CAMPGROUNDS
MATCHLINE

RV PARKING LAKE



+55.0
100' LT

+08.0
125' LT

+20.0
120' LT

+40.0
78' LT

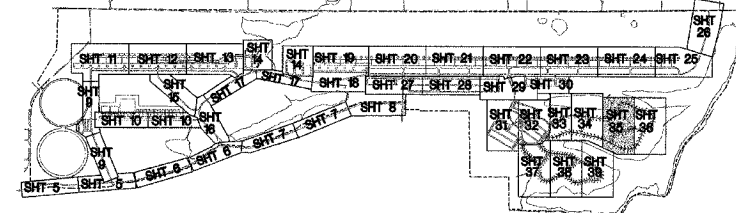
32 CONTAINER TREES
15 TD CONTAINER
10 AR CONTAINER
7 QB CONTAINER

22 CONTAINER TREES
3 JV CONTAINER
8 AR CONTAINER
8 LS CONTAINER
3 CC CONTAINER

MATCHLINE
PREMIUM CAMPGROUNDS
SEE SHEET 36

MATCHLINE
PREMIUM CAMPGROUNDS
SEE SHEET 36


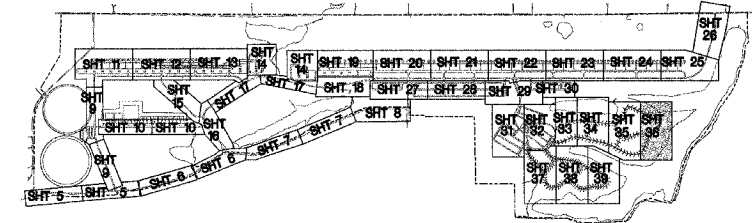
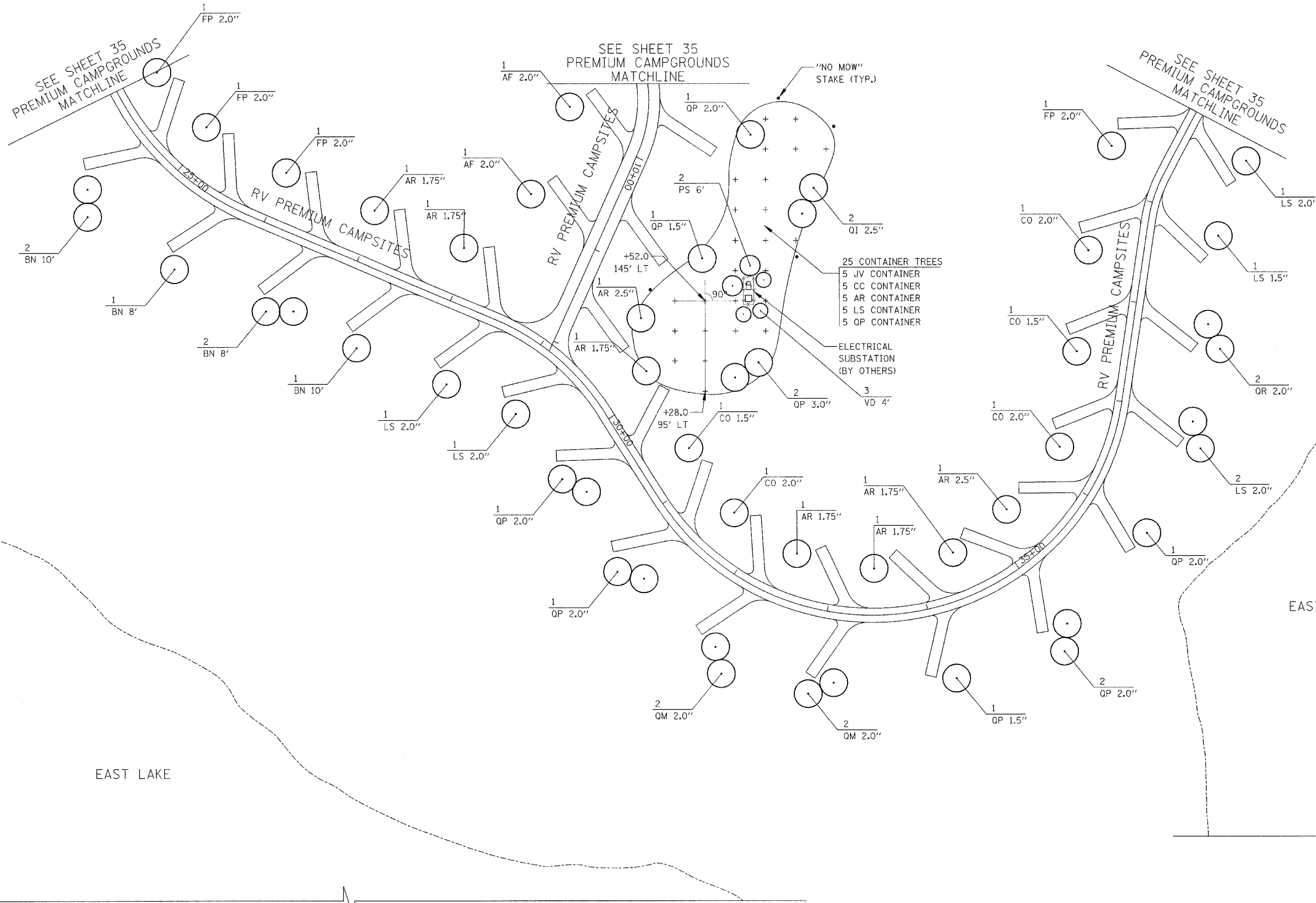
MATCHLINE
PREMIUM CAMPGROUNDS
SEE SHEET 36



ILLINOIS DEPARTMENT OF TRANSPORTATION
**PLAN VIEW
PREMIUM CAMPGROUNDS
LANDSCAPING**
PARK ROADS
SECTION DIST. 8 WSC 2006-1
RANDOLPH COUNTY
DRAWN BY:

FAP NO.	SECTION	COUNTY	TOTAL SHEETS	SHEET NO.
PARK ROADS	DIST. 8 WSC 2006-1	RANDOLPH	45	36
STA.	TO STA.			

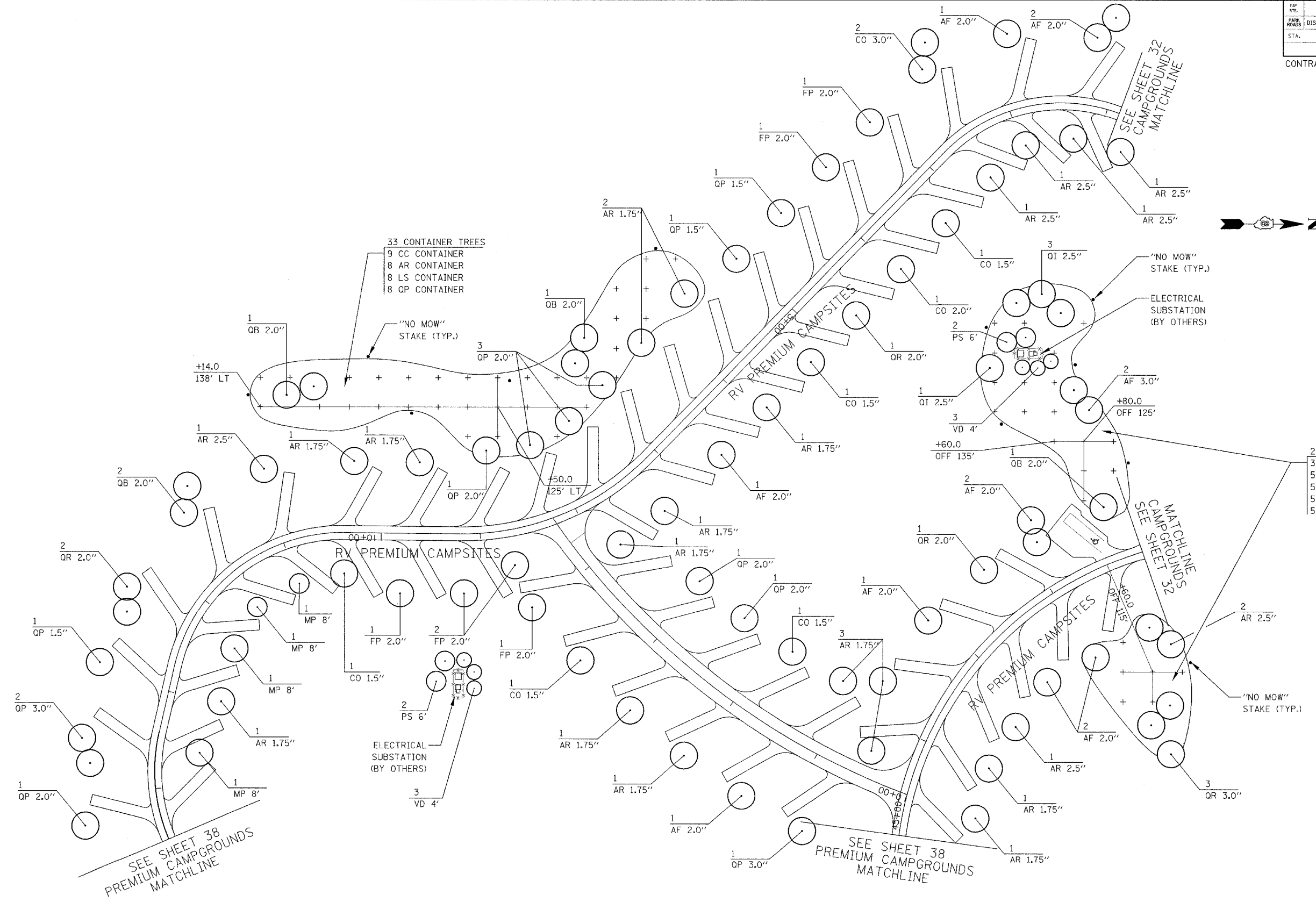
CONTRACT NO. 76972



ILLINOIS DEPARTMENT OF TRANSPORTATION
**PLAN VIEW
 PREMIUM CAMPGROUNDS
 LANDSCAPING**
 PARK ROADS
 SECTION DIST. 8 WSC 2006-1
 RANDOLPH COUNTY
 DRAWN BY:

F.P. NO.	SECTION	COUNTY	TOTAL SHEETS	SHEET NO.
PARK ROADS	DIST. 8 WSC 2006-1	RANDOLPH	45	37
STA.	TO STA.			

CONTRACT NO. 76972



- 33 CONTAINER TREES
 9 CC CONTAINER
 8 AR CONTAINER
 8 LS CONTAINER
 8 QP CONTAINER

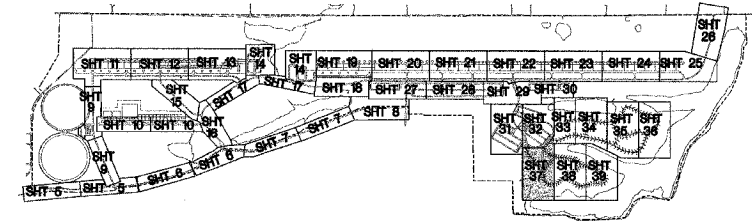
- 23 CONTAINER TREES
 3 JV CONTAINER
 5 AR CONTAINER
 5 QB CONTAINER
 5 QM CONTAINER
 5 CC CONTAINER



SEE SHEET 38
 PREMIUM CAMPGROUNDS
 MATCHLINE

SEE SHEET 38
 PREMIUM CAMPGROUNDS
 MATCHLINE

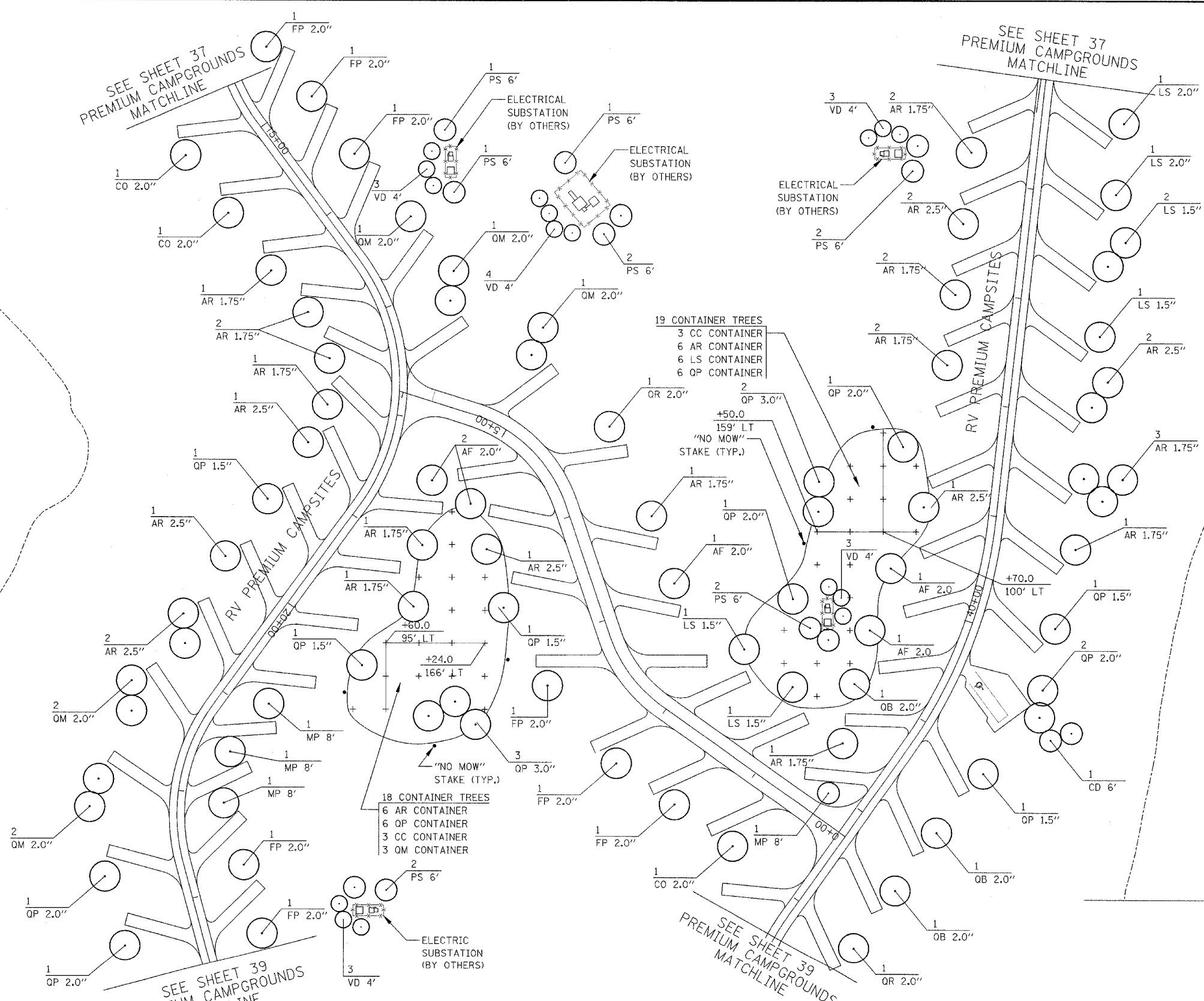
SEE SHEET 32
 CAMPGROUNDS
 MATCHLINE



ILLINOIS DEPARTMENT OF TRANSPORTATION
 PLAN VIEW
 PREMIUM CAMPGROUNDS
 LANDSCAPING
 PARK ROADS
 SECTION DIST. 8 WSC 2006-1
 RANDOLPH COUNTY
 DRAWN BY:

F&P SITE	SECTION	COUNTY	TOTAL SHTS	SHT NO.
PARK ROADS	DIST. 8 WSC 2006-1	RANDOLPH	45	38
STA.	TO STA.			

CONTRACT NO. 76972



EAST LAKE

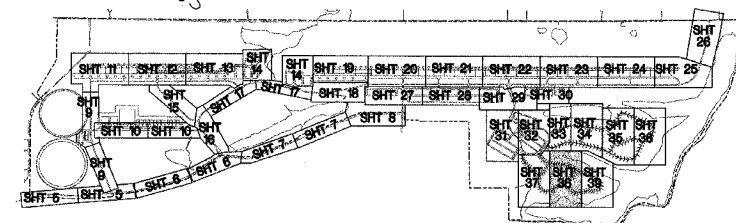
EAST LAKE

SEE SHEET 39
PREMIUM CAMPGROUNDS
MATCHLINE

SEE SHEET 39
PREMIUM CAMPGROUNDS
MATCHLINE

18 CONTAINER TREES
6 AR CONTAINER
6 OP CONTAINER
3 CC CONTAINER
3 QM CONTAINER

19 CONTAINER TREES
3 CC CONTAINER
6 AR CONTAINER
6 LS CONTAINER
6 OP CONTAINER



ILLINOIS DEPARTMENT OF TRANSPORTATION

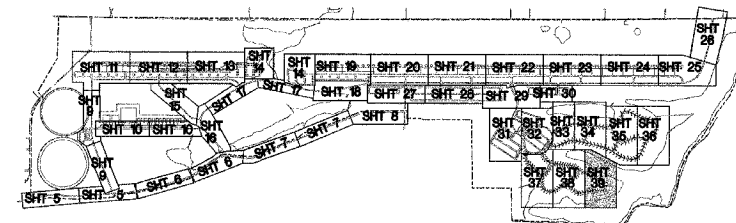
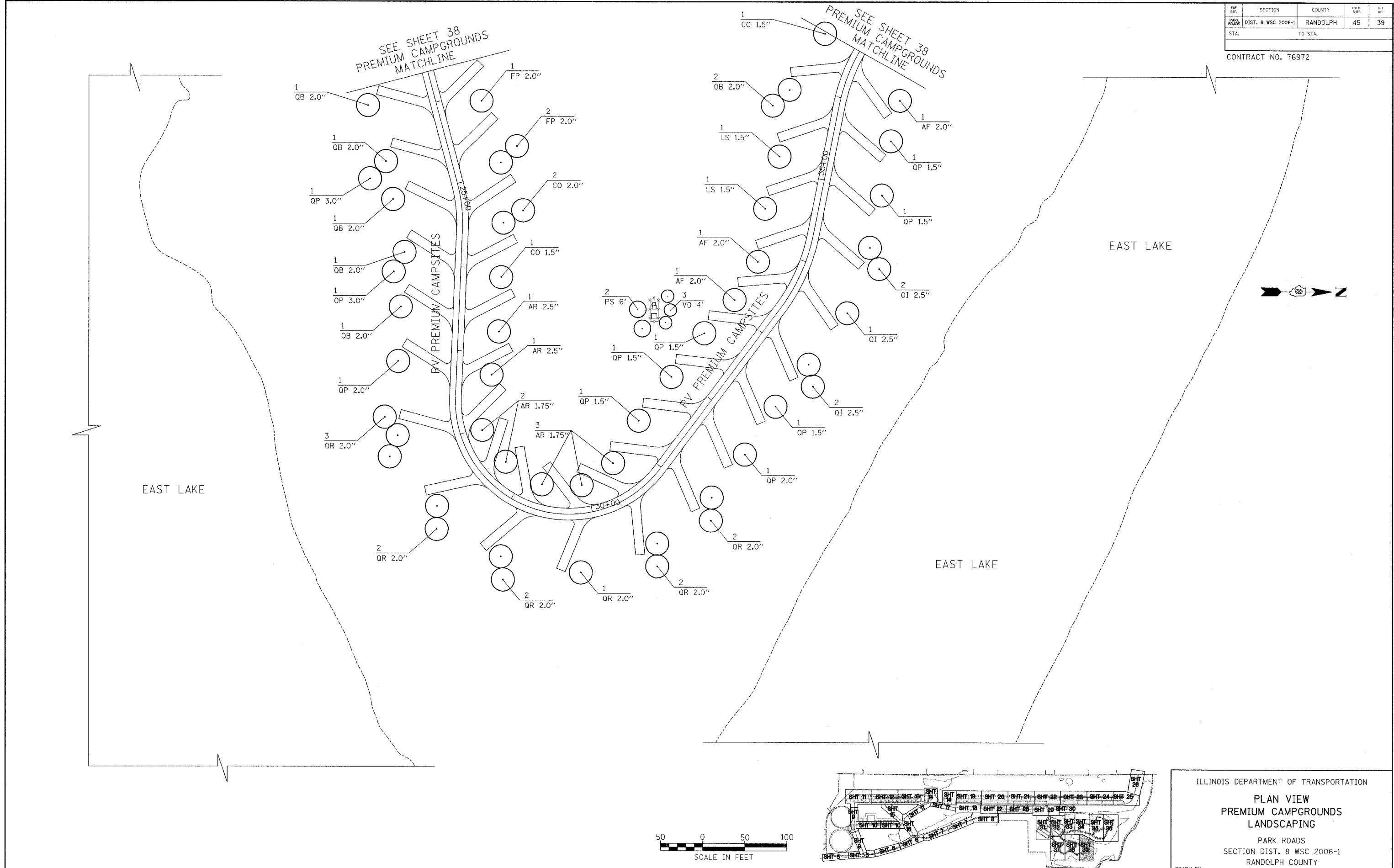
**PLAN VIEW
PREMIUM CAMPGROUNDS
LANDSCAPING**

PARK ROADS
SECTION DIST. 8 WSC 2006-1
RANDOLPH COUNTY

DRAWN BY:

FWP ATE.	SECTION	COUNTY	TOTAL SHTS	SHT NO.
PARK ROADS	DIST. 8 WSC 2006-1	RANDOLPH	45	39
STA.	TO STA.			

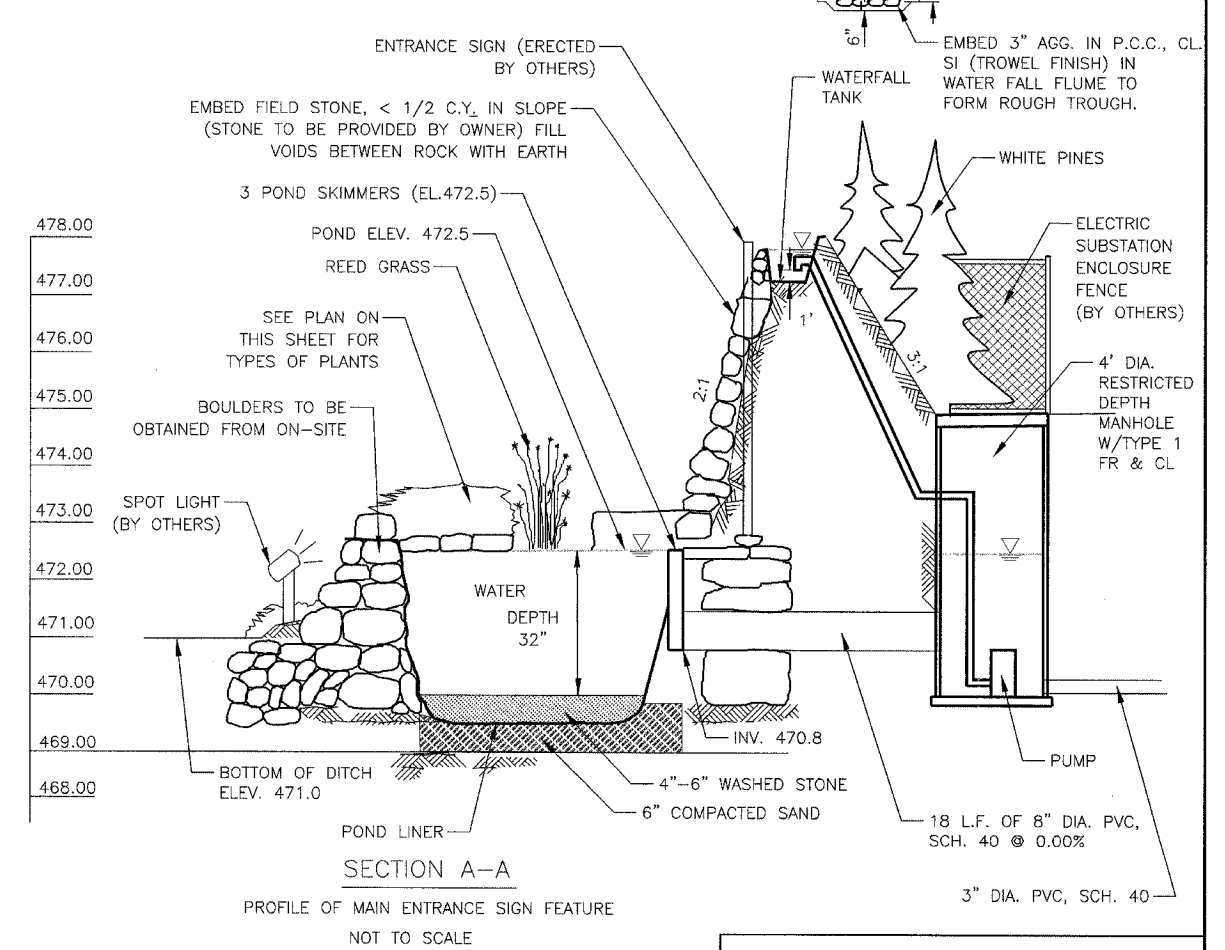
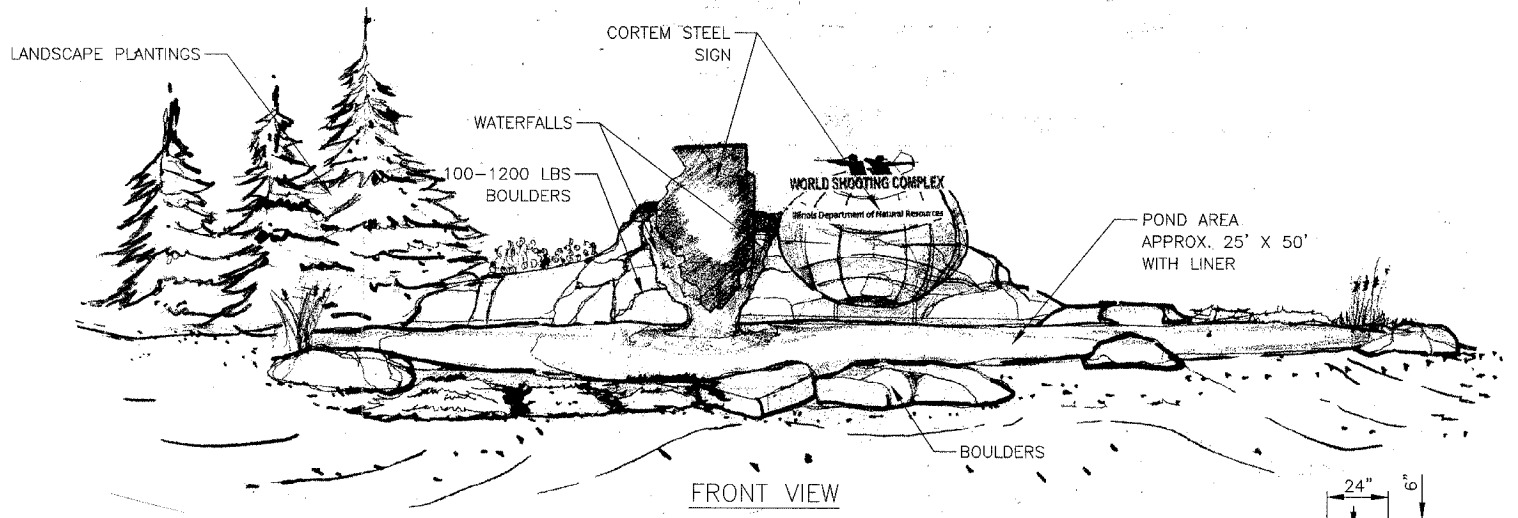
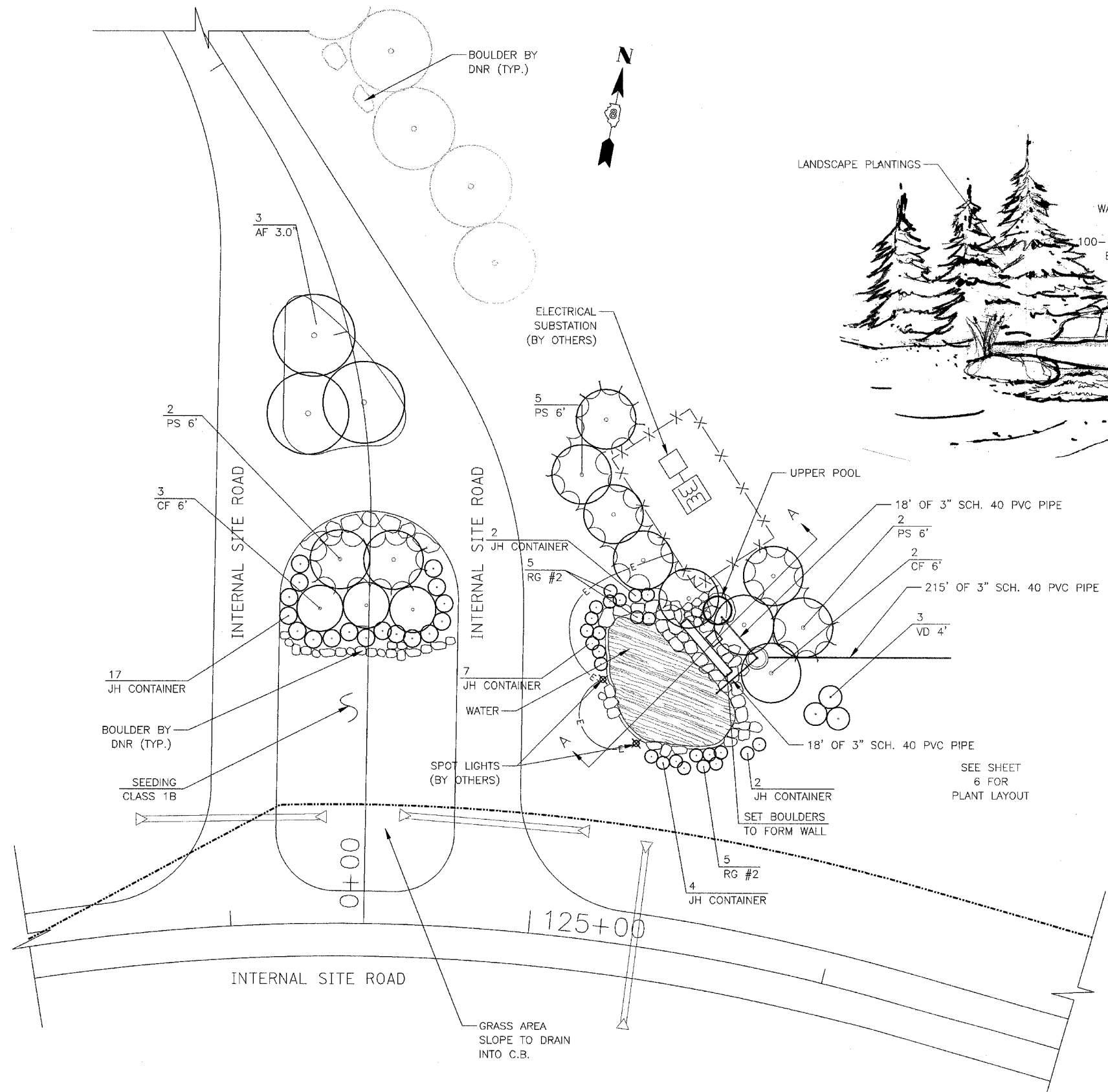
CONTRACT NO. 76972



ILLINOIS DEPARTMENT OF TRANSPORTATION
**PLAN VIEW
 PREMIUM CAMPGROUNDS
 LANDSCAPING**
 PARK ROADS
 SECTION DIST. 8 WSC 2006-1
 RANDOLPH COUNTY
 DRAWN BY:

TAP SITE	SECTION	COUNTY	TOTAL SITS	SIT NO
PARK ROADS	DIST. 8 WSC 2006-1	RANDOLPH	45	40
STA.	TO STA.			

CONTRACT NO. 76972



SECTION A-A
PROFILE OF MAIN ENTRANCE SIGN FEATURE
NOT TO SCALE

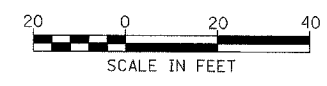
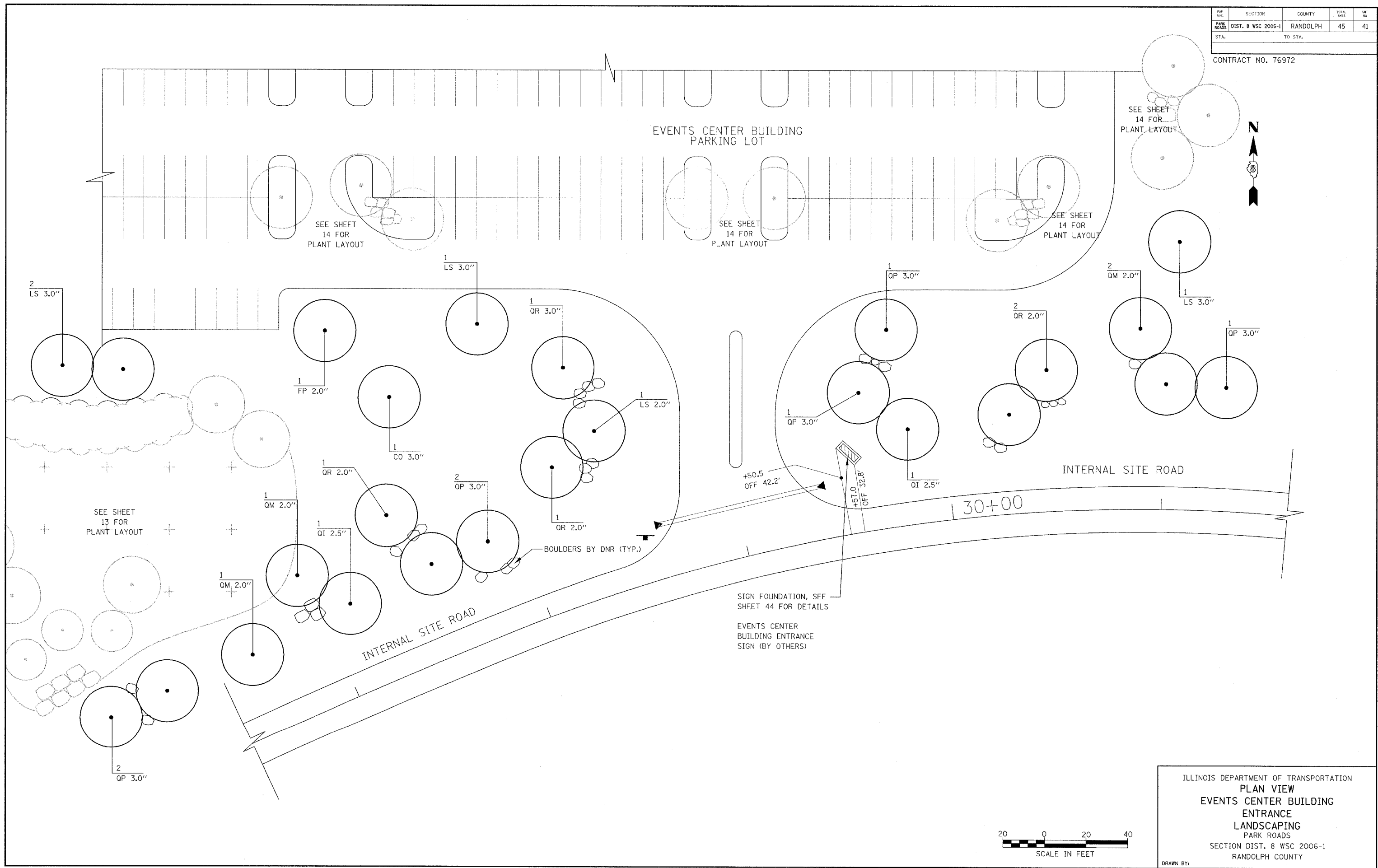


ILLINOIS DEPARTMENT OF TRANSPORTATION
PLAN VIEW
WORLD SHOOTING AND RECREATION COMPLEX
MAIN ENTRANCE
PARK ROADS
SECTION DIST. 8 WSC 2006-1
RANDOLPH COUNTY

DRAWN BY:

SECTION	COUNTY	TOTAL SHEETS	SHEET NO.
DIST. 8 WSC 2006-1	RANDOLPH	45	41
STA.	TO STA.		

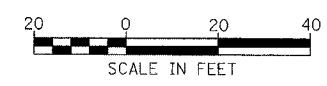
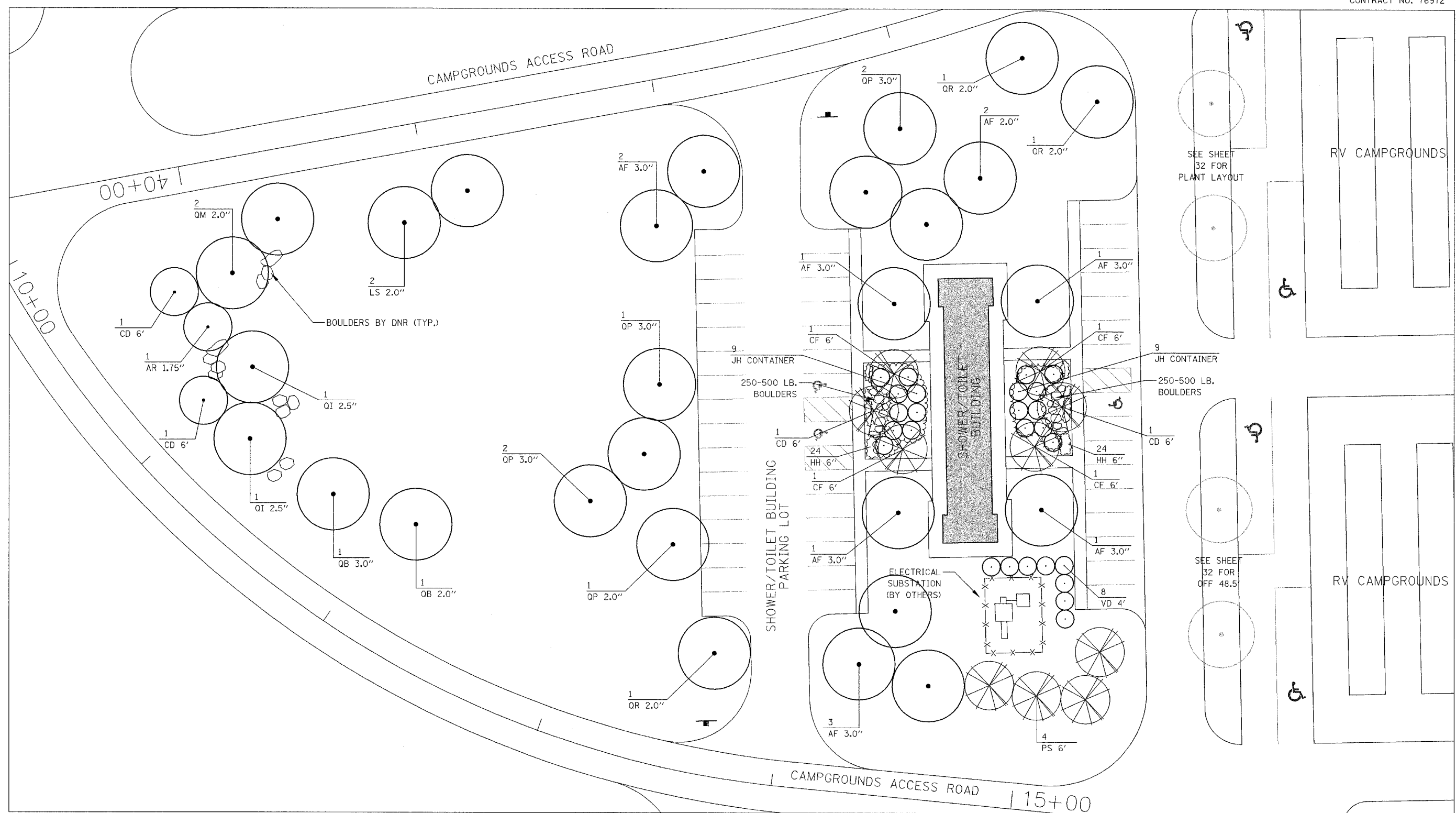
CONTRACT NO. 76972



ILLINOIS DEPARTMENT OF TRANSPORTATION
 PLAN VIEW
 EVENTS CENTER BUILDING
 ENTRANCE
 LANDSCAPING
 PARK ROADS
 SECTION DIST. 8 WSC 2006-1
 RANDOLPH COUNTY
 DRAWN BY:

PAP NO.	SECTION	COUNTY	TOTAL SHEETS	SHEET NO.
PARK ROADS DIST. 8 WSC 2006-1		RANDOLPH	45	42
STA.	TO STA.			

CONTRACT NO. 76972

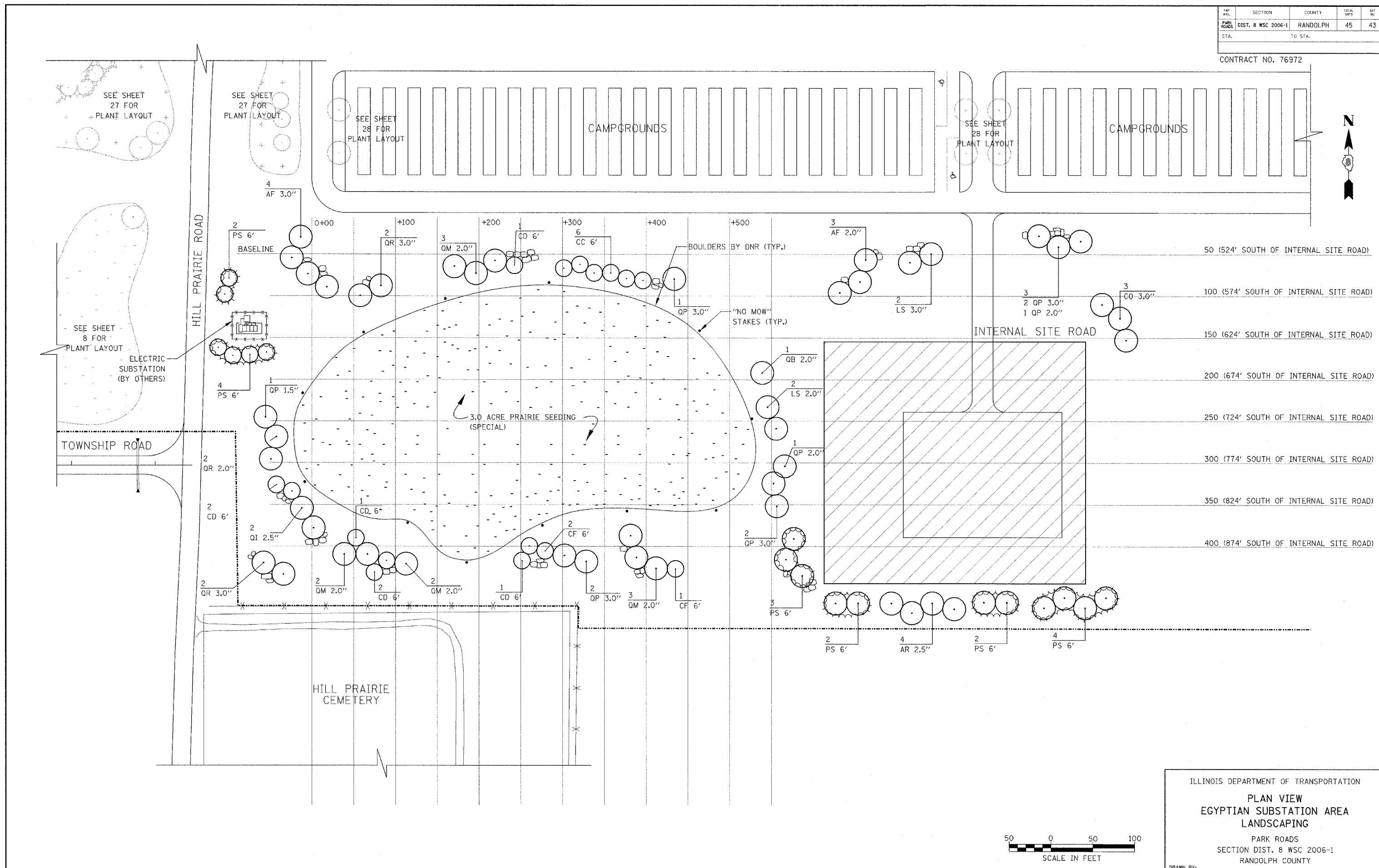


ILLINOIS DEPARTMENT OF TRANSPORTATION
PLAN VIEW
SHOWER BUILDING AREA
LANDSCAPING
 PARK ROADS
 SECTION DIST. 8 WSC 2006-1
 RANDOLPH COUNTY

DRAWN BY:

MAP NO.	SECTION	COUNTY	TOTAL SHEETS	SHEET NO.
PARK ROADS	DIST. 8 WSC 2006-1	RANDOLPH	45	43
STA.	TO STA.			

CONTRACT NO. 76972

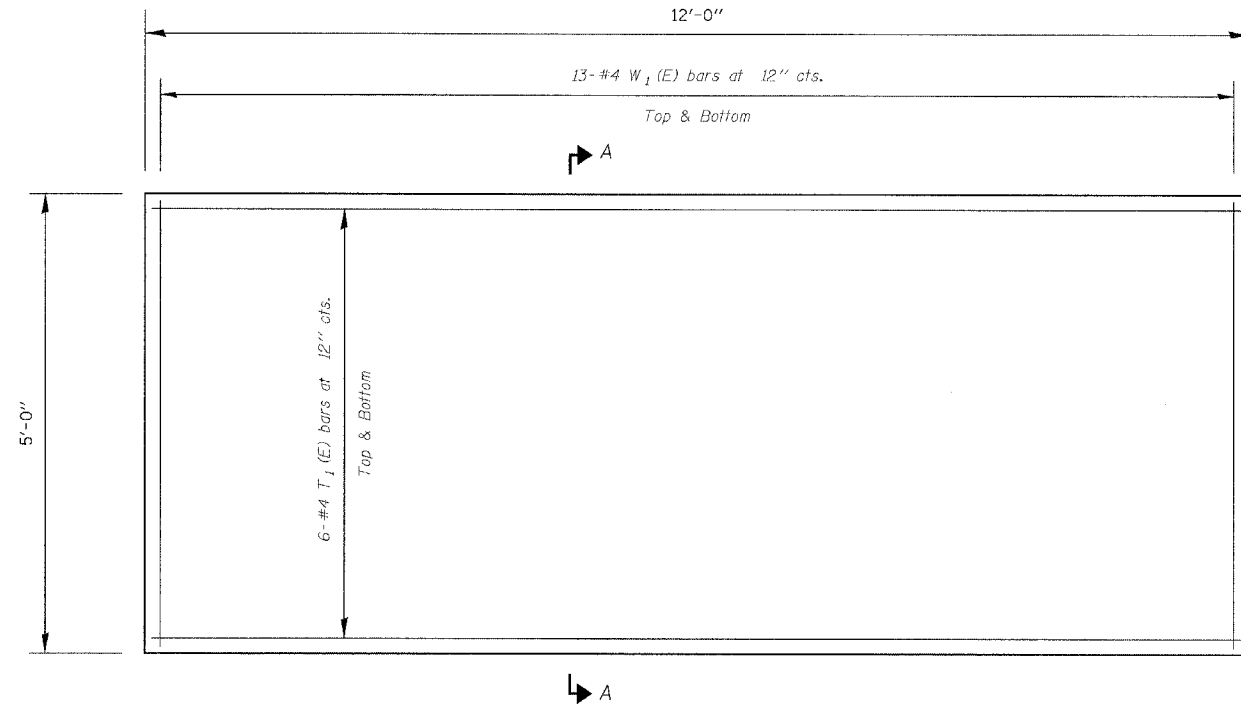


ILLINOIS DEPARTMENT OF TRANSPORTATION
PLAN VIEW
EGYPTIAN SUBSTATION AREA
LANDSCAPING
 PARK ROADS
 SECTION DIST. 8 WSC 2006-1
 RANDOLPH COUNTY
 DRAWN BY:



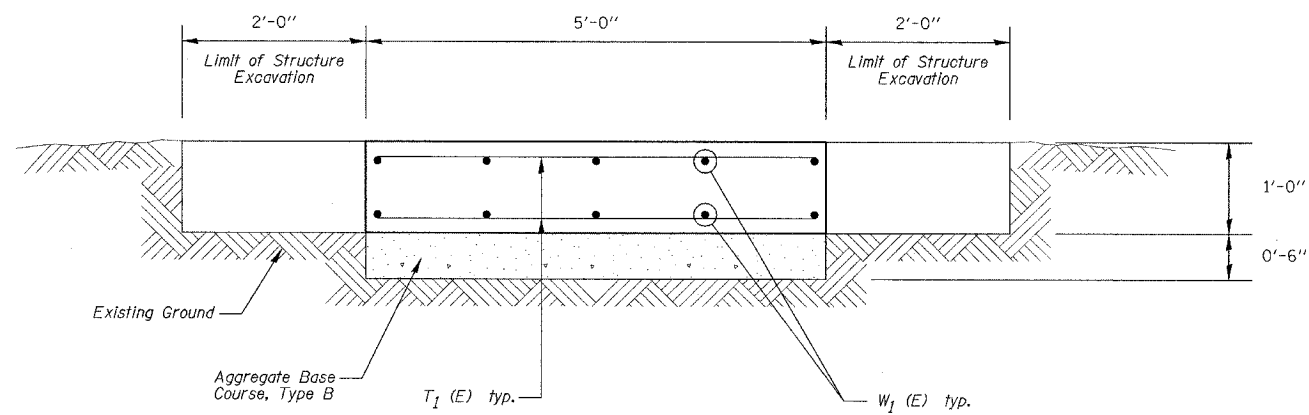
PAP NO.	SECTION	COUNTY	TOTAL SHEETS	SHEET NO.
PARK ROADS	DIST. 8 WSC 2006-1	RANDOLPH	45	44
STA.	TO STA.			

CONTRACT NO. 76972



EAST ABUTMENT BILL OF MATERIAL

BAR	NO.	SIZE	LENGTH	SHAPE	
T_1 (E)	12	#4	11'-8"	—	
w_1 (E)	26	#4	4'-8"	—	
Reinforcement Bars, Epoxy Coated				LB	180
Concrete Structures				Cu. Yd.	2.5
Structure Excavation				Cu. Yd.	6.5
Aggregate Base Course, Type B				Cu. Yd.	1.5



SECTION A-A

ILLINOIS DEPARTMENT OF TRANSPORTATION

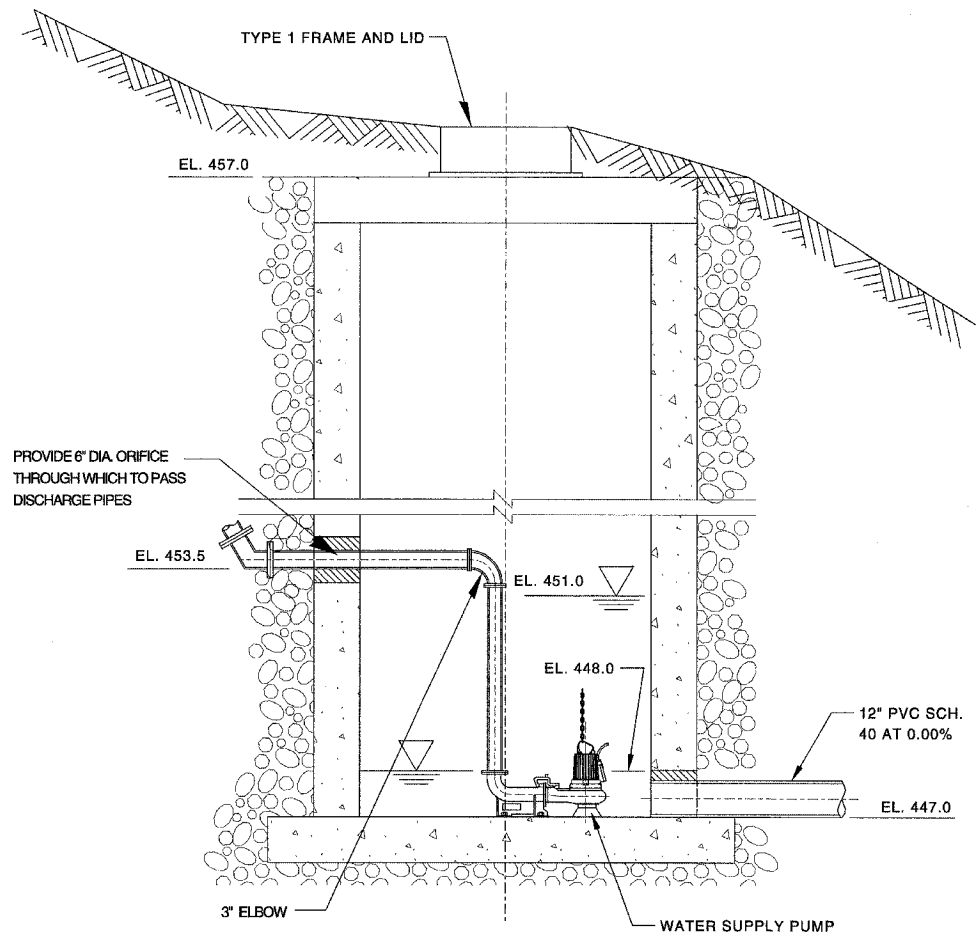
**SIGN FOUNDATION
DETAILS &
BILL OF MATERIALS**

PARK ROADS
SECTION DIST. 8 WSC 2006-1
RANDOLPH COUNTY

DRAWN BY:

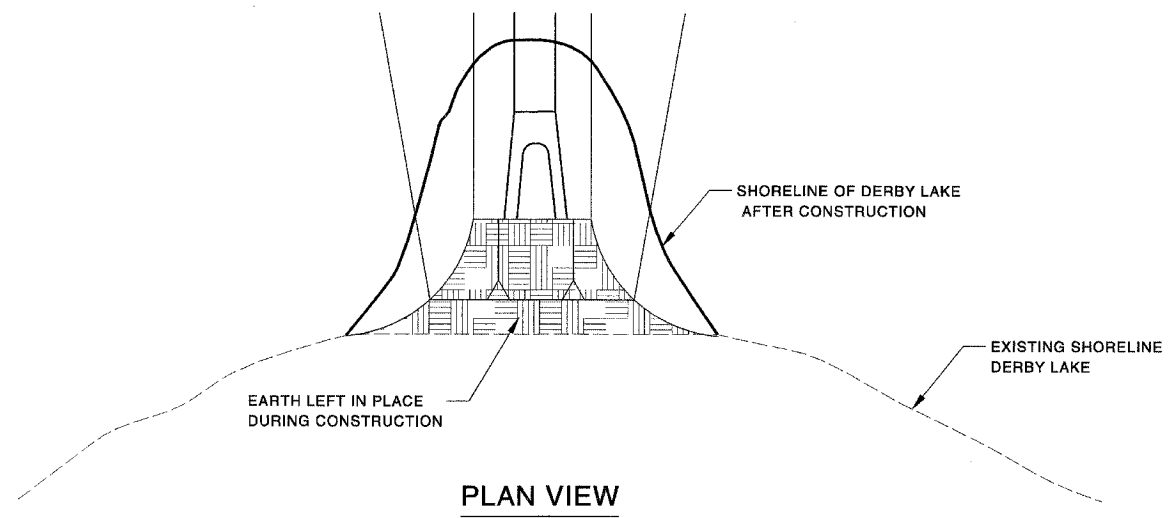
MAP SHEET:	SECTION	COUNTY	TOTAL SHEETS	SHEET NO.
PARK ROADS	DIST. 8 WSC 2006-1	RANDOLPH	45	45
STA.	TO STA.			

CONTRACT NO. 76972



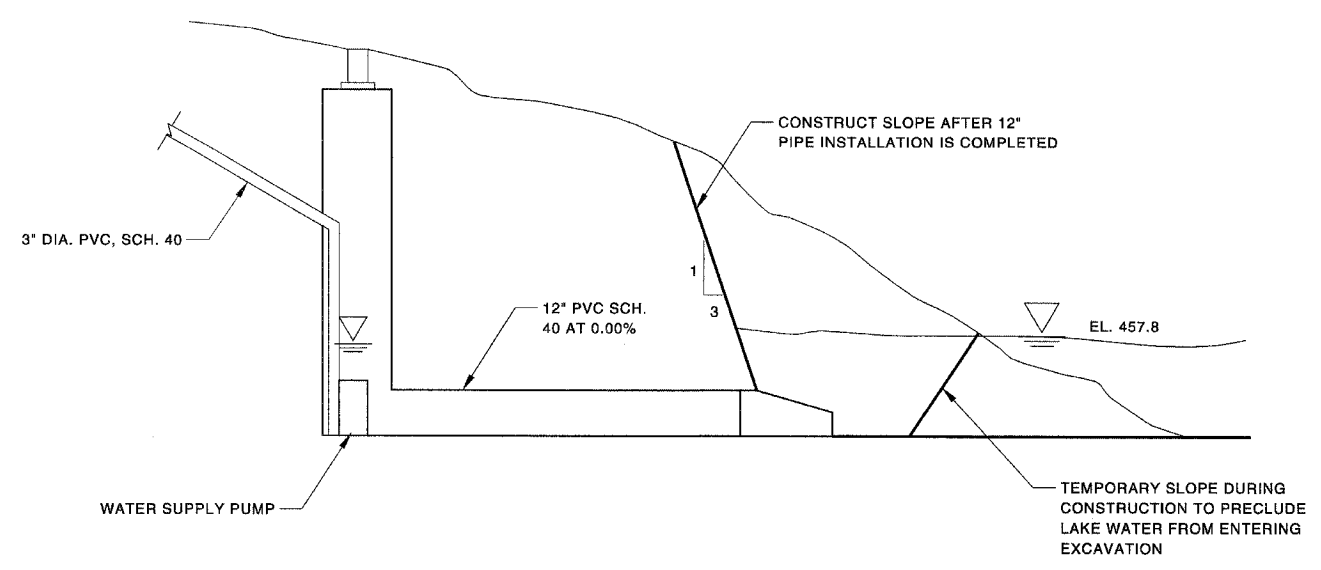
WATER SUPPLY PUMP CHAMBER

NTS



PLAN VIEW

NTS



INTAKE FOR WATER SUPPLY PUMP

NTS

ILLINOIS DEPARTMENT OF TRANSPORTATION
**ORNAMENTAL POND
 WATER PUMP DETAILS**
 PARK ROADS
 SECTION DIST. 8 WSC 2006-1
 RANDOLPH COUNTY

DRAWN BY: