

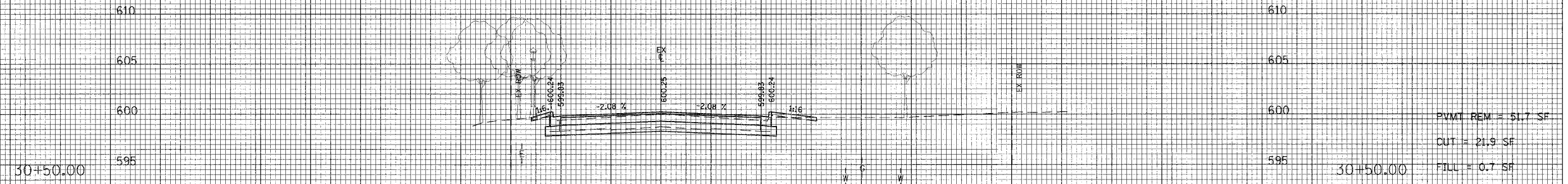
140 130 120 110 100 90 80 70 60 50 40 30 20 10 0 10 20 30 40 50 60 70 80 90 100 110 120

FAU RTE	SECTION	COUNTY	TOTAL SHEETS	SHEET NO
2832	00-00218-00-FP	COOK	108	80
STA.	30+00.00	TO STA.	31+00.00	
FED. ROAD DIST. NO. 1 ILLINOIS FED. AID PROJECT				

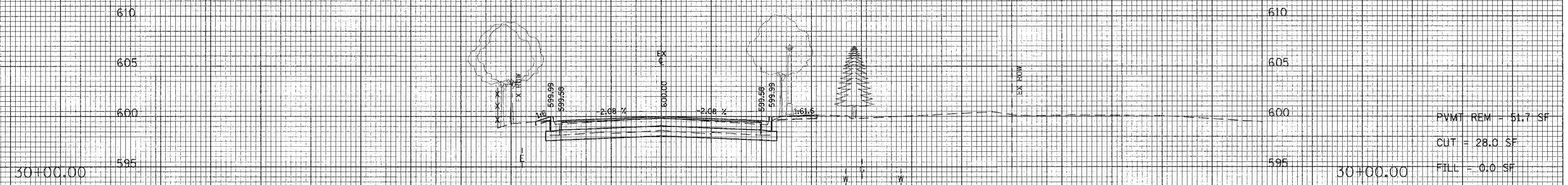
**CONTRACT NO. 83773**

FINAL SURVEY	REVISED	DATE
NOTE BOOK	PLOTTED	
NO.	AREAS EMPHASIZED	

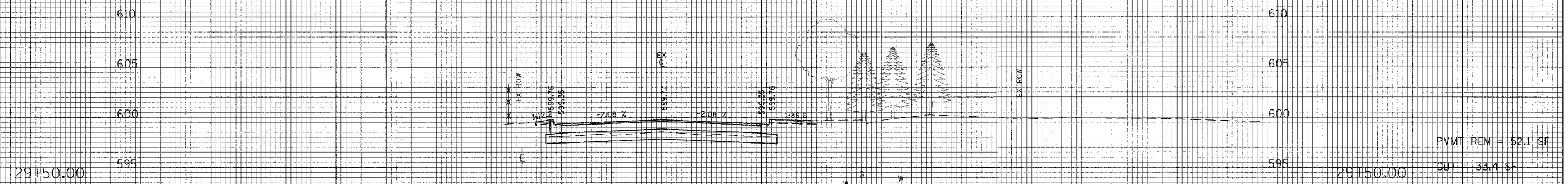
ORIGINAL SURVEY	REVISED	DATE
NOTE BOOK	PLOTTED	
NO.	AREAS EMPHASIZED	



PVMT REM = 51.7 SF  
CUT = 21.9 SF  
FILL = 0.7 SF



PVMT REM = 51.7 SF  
CUT = 28.0 SF  
FILL = 0.0 SF



PVMT REM = 52.1 SF  
CUT = 33.4 SF  
FILL = 0.0 SF

140 130 120 110 100 90 80 70 60 50 40 30 20 10 0 10 20 30 40 50 60 70 80 90 100 110 120

REVISIONS	
NAME	DATE

ILLINOIS DEPARTMENT OF TRANSPORTATION  
CITY OF EVANSTON

**CROSS SECTIONS**

McCORMICK BOULEVARD

HORIZ. 10 0 10  
VERT. 5 0 5  
SCALE IN FEET

DATE 9/03/04  
DRAWN BY EDM  
CHECKED BY PAS

S:\Projects\83773\83773-80.dwg