

90632

FAP RTE	SECTION	COUNTY	TOTAL SHEETS	SHEET NO.
729	34Z-4	VERMILION	288	1
FED. ROAD DIST. NO.		ILLINOIS	FED. AID PROJECT	

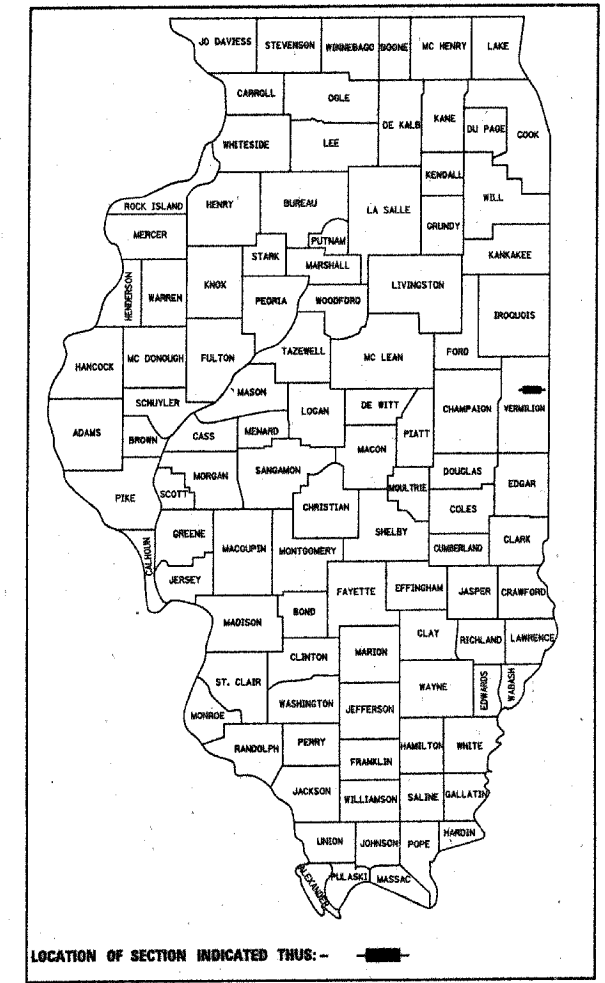
STATE OF ILLINOIS
DEPARTMENT OF TRANSPORTATION
DIVISION OF HIGHWAYS

**PLANS FOR PROPOSED
FEDERAL AID HIGHWAY**

FAP ROUTE 729 (US 136)
SECTION 34Z-4
PROJECT ACF - 0729 (013)
VERMILION COUNTY
C-95-034-98

FOR INDEX OF SHEETS, SEE SHEET NO. 2

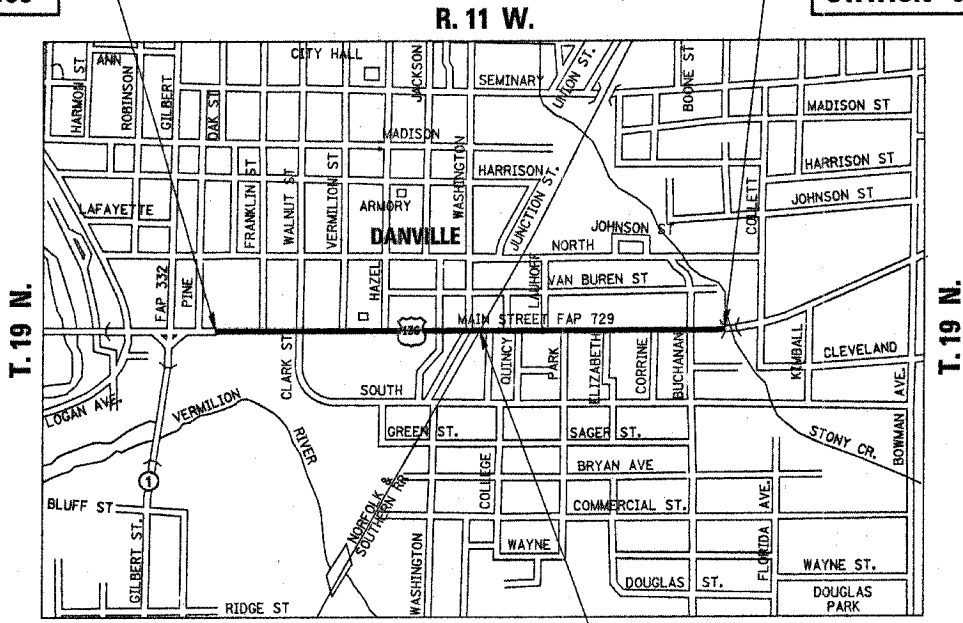
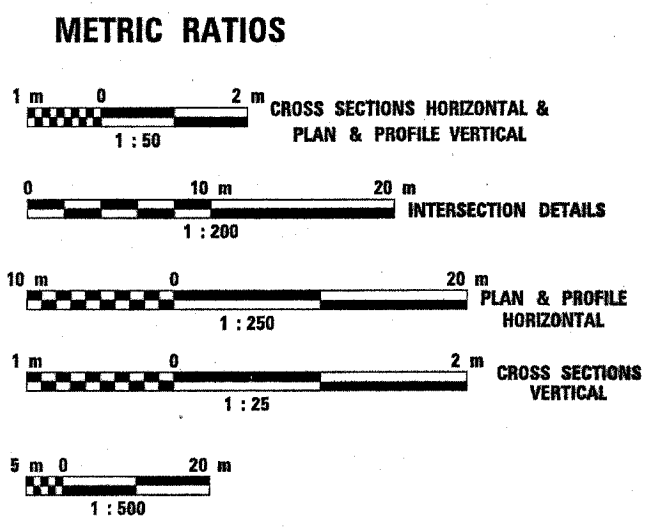
D-95-030-98



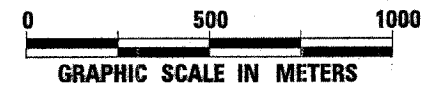
SECTION 34Z-4
BEGINS
STATION 90 + 268.000

SECTION 34Z-4
ENDS
STATION 91 + 658.000

RECONSTRUCTION



RAILROAD OMISSION
STATION 90 + 956.037
TO STATION 90 + 966.115



FULL SIZE PLANS HAVE BEEN PREPARED USING STANDARD ENGINEERING SCALES, REDUCED SIZED PLANS WILL NOT CONFORM TO STANDARD SCALES, IN MAKING MEASUREMENTS ON REDUCED PLANS, THE ABOVE SCALES MAY BE USED.


DANVILLE TOWNSHIP - J.U.L.I.E.
JOINT UTILITY LOCATION INFORMATION FOR EXCAVATION
1-800-892-0123

CONTRACT NO. 90632

GROSS LENGTH OF SECTION 34Z-4 = 1390.000 m = 1.39 km
NET LENGTH OF SECTION 34Z-4 = 1379.922 m = 1.38 km

DESIGN DESIGNATION
2515(10) ARTERIAL 6.03 (PCC-20)

PROJECT ENGINEER: KENSIL GARNETT
CONSULTANT LIAISON CONTACT: NANCY FASIG (217) 465-4181



STATE OF ILLINOIS
DEPARTMENT OF TRANSPORTATION
DIVISION OF HIGHWAYS

SUBMITTED July 21, 2005

[Signature]
DEPUTY DIRECTOR OF HIGHWAYS, REGION ENGINEER

October 14, 2005
Mike Hine
ENGINEER OF DESIGN AND ENVIRONMENT

October 14, 2005
Eric E. Harsh
DEPUTY DIRECTOR OF HIGHWAYS, CHIEF ENGINEER

HUTCHISON ENGINEERING, INC.
JACKSONVILLE - JOLIET

PRINTED BY THE AUTHORITY OF THE STATE OF ILLINOIS