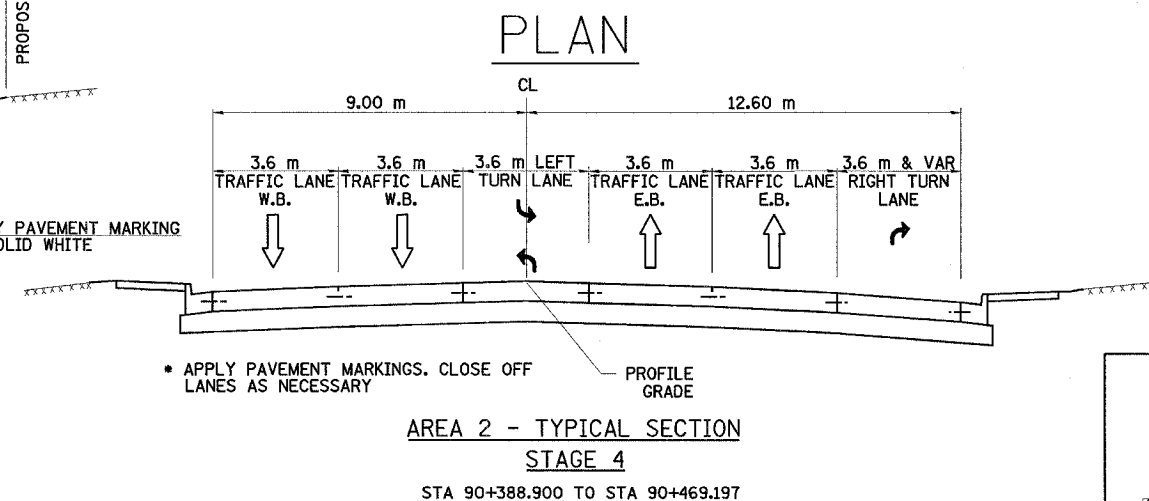
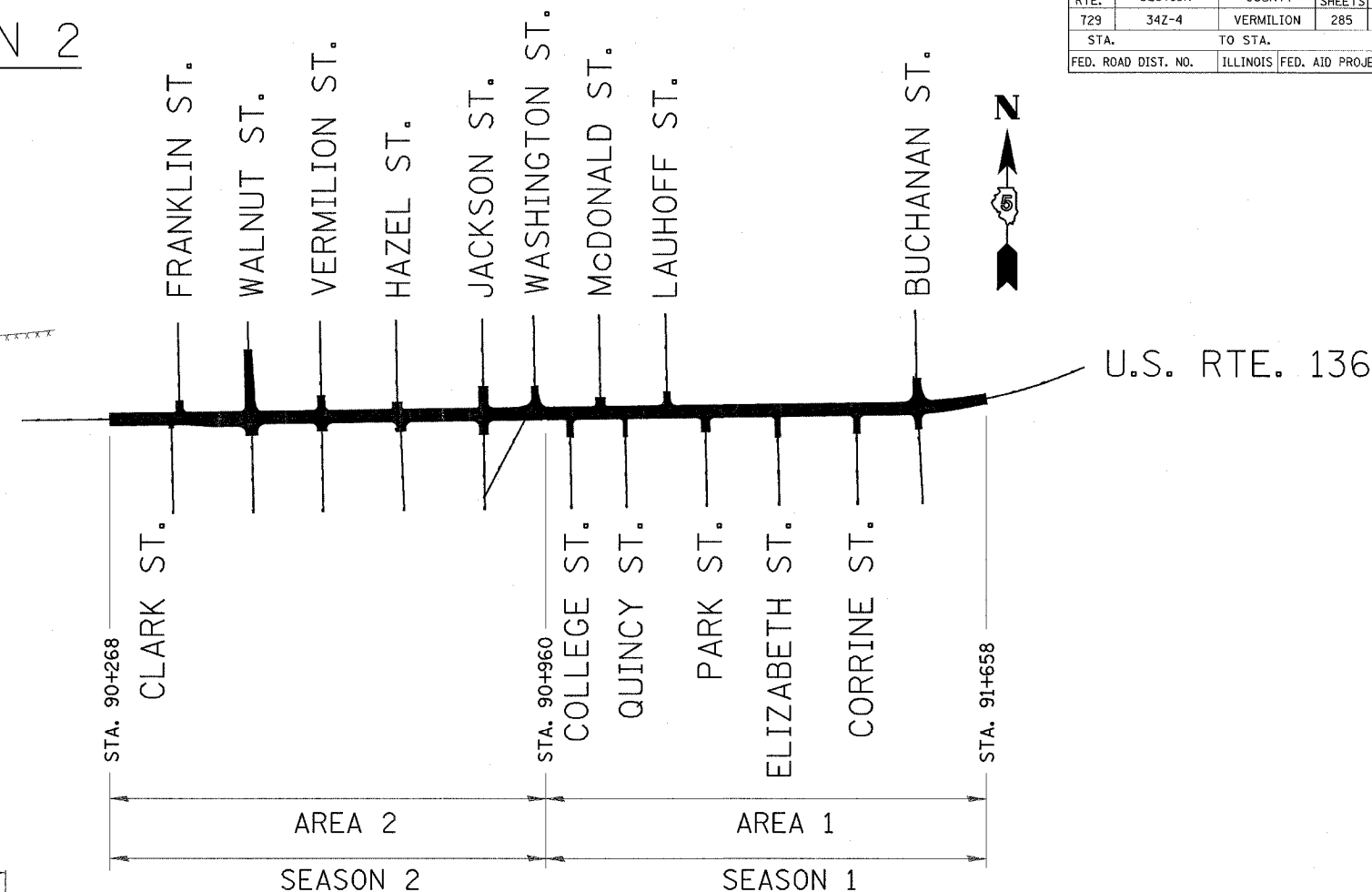
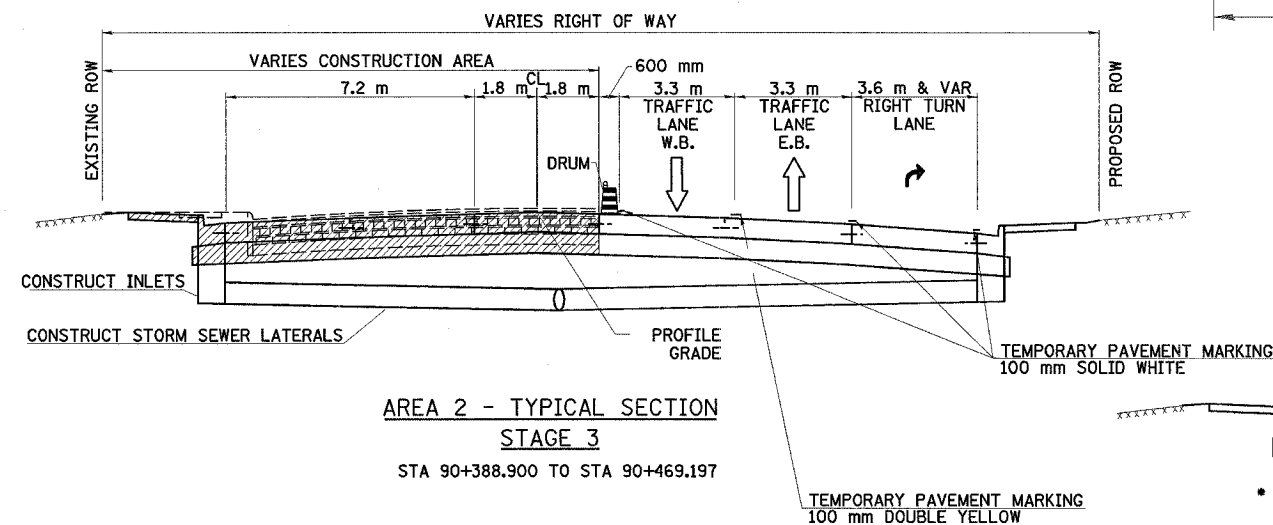
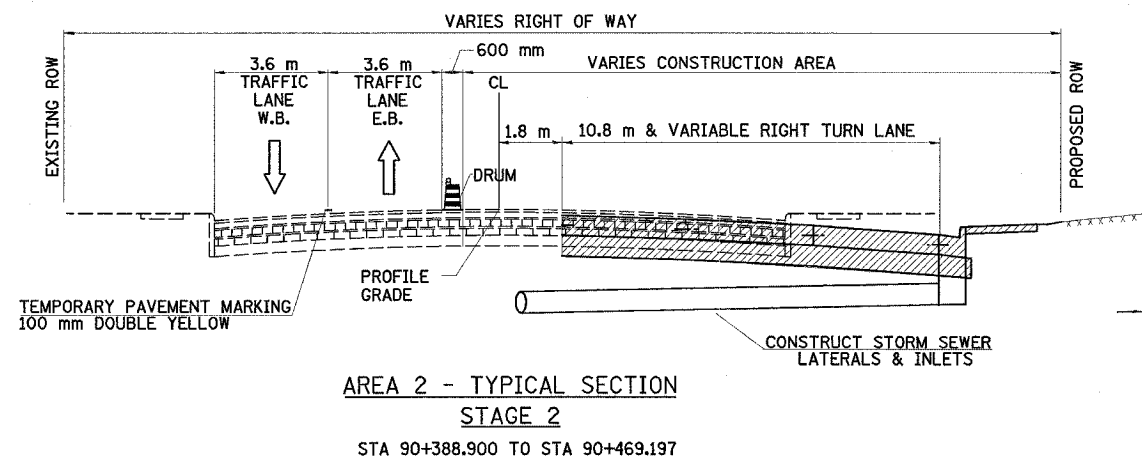


F.A.P. RTE.	SECTION	COUNTY	TOTAL SHEETS	SHEET NO.
729	34Z-4	VERMILION	285	40
STA.		TO STA.		
FED. ROAD DIST. NO.		ILLINOIS FED. AID PROJECT		

SEASON 2



NOTE:
SPACING FOR THE BARRICADES SHALL BE AT 15 m CENTERS. BARRICADES WILL BE PLACED OUTSIDE THE WORK AREA, BUT WILL NOT ENCR OACH MORE THAN 600 mm INTO THE OPEN TRAFFIC LANE.

REVISIONS	
NAME	DATE

LEGEND

↑ DIRECTION OF TRAFFIC FLOW

▨ PROPOSED CONSTRUCTION

ILLINOIS DEPARTMENT OF TRANSPORTATION
MAINTENANCE OF TRAFFIC PLANS
U.S. ROUTE 136

SCALE 1:500 DRAWN BY FML
DATE 5/03 CHECKED BY IYL