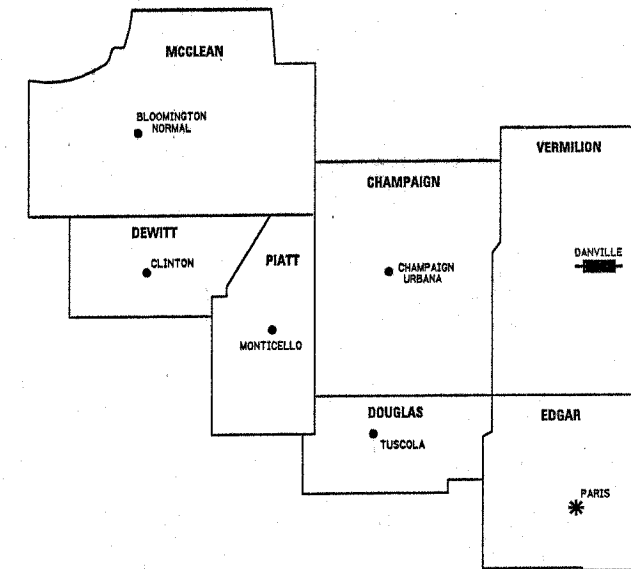


STATE OF ILLINOIS
DEPARTMENT OF TRANSPORTATION
DIVISION OF HIGHWAYS
RIGHT OF WAY PLANS
FOR PROPOSED
FEDERAL AID HIGHWAY

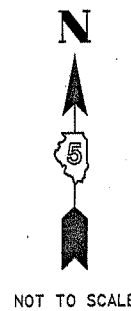
FAP ROUTE 729 (U.S. 136)
SECTION 34Z-4
JOB R-95-051-02
VERMILION COUNTY

FAP RTE. 729	SECTION	COUNTY	TOTAL SHEETS	SHEET NO.
(U.S. 136)	34Z-4	VERMILION	5	77
F.H.W.A. REG.	ILLINOIS	PROJECT		

REGION 3 / DISTRICT 5



* DISTRICT HEADQUARTERS
 [RECTANGLE] PROJECT LOCATION



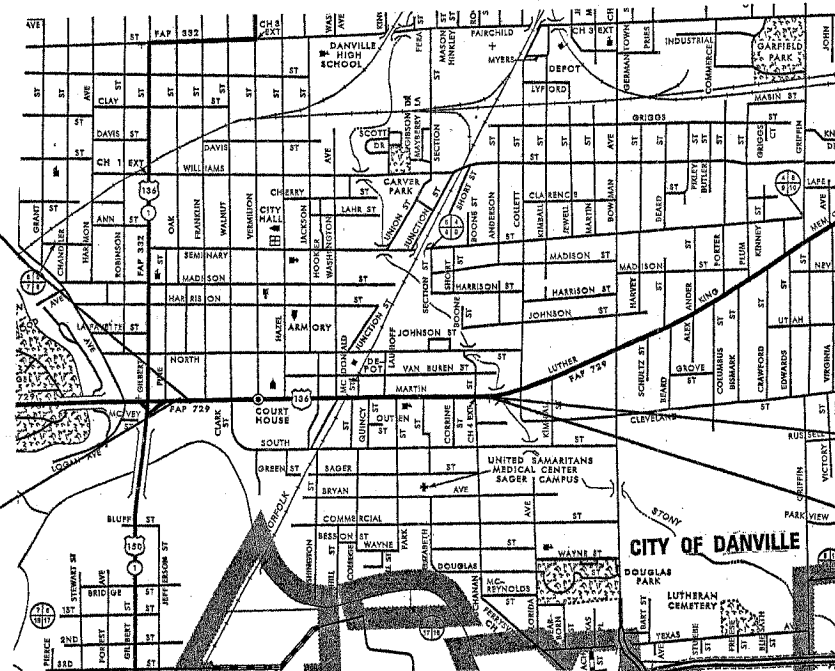
R.11 W., 2ND P.M.

LAND ACQUISITION PROJECT
 BEGINS STATION 90+286.823

CONSTRUCTION SECTION 34Z-4
 BEGINS STATION 90+268.000

CONSTRUCTION SECTION 34Z-4
 ENDS STATION 91+658.000

LAND ACQUISITION PROJECT
 ENDS STATION 91+657.100



LENGTH OF LAND ACQUISITION PROJECT = 1370 METERS = 0.137 KM



THIS IS TO CERTIFY THAT THIS IS A TRUE
 AND CORRECT SET OF ROW PLANS MADE
 UNDER MY DIRECTION FOR THE DIVISION
 OF HIGHWAYS, STATE OF ILLINOIS

Richard A. Knight
 ILLINOIS PROFESSIONAL LAND SURVEYOR NO. 2845
 LICENSE EXPIRES 11/30/06

STATE OF ILLINOIS
DEPARTMENT OF TRANSPORTATION
DIVISION OF HIGHWAYS

SUBMITTED APRIL 19 2005
Joseph E. Crowe
 JOSEPH E. CROWE, P.E.
 DEPUTY DIRECTOR OF HIGHWAYS
 REGION 3 ENGINEER

EXAMINED APRIL 4 2005
Richard H. Bright
 RICHARD H. BRIGHT
 DISTRICT CHIEF OF PLATS & PLANS

PASSED APRIL 4 2005
David P. Boyle
 DAVID P. BOYLE
 DISTRICT LAND ACQUISITION ENGINEER