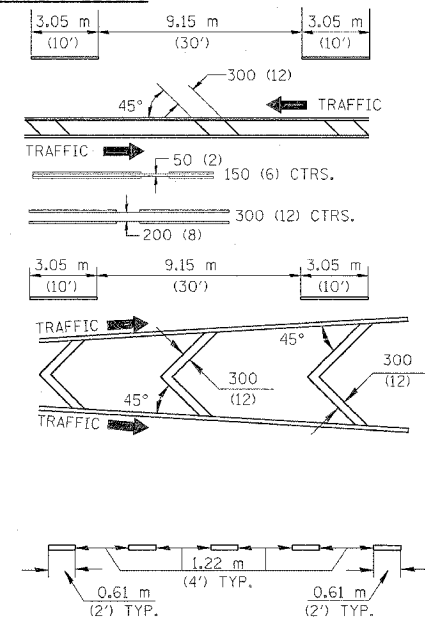


F.A.R. RTE.	SECTION	COUNTY	TOTAL SHEETS	SHEET NO.
729	34Z-4	VERMILION	285	88
STA. 90+268		TO STA. 90+625		
FED. ROAD DIST. NO. _		ILLINOIS FED. AID PROJECT		

Sheet 1 of 4

**TYPICAL PAVEMENT MARKING LEGEND**

- 1 100 (4) SKIP-DASH (YELLOW)
- 2 100 (4) SOLID (YELLOW)
- 3 300 (12) DIAGONAL (YELLOW)
- 4 100 (4) DOUBLE YELLOW (NARROW)
- 5 100 (4) DOUBLE YELLOW (WIDE)
- 6 SYMBOLS
- 7 100 (4) SKIP-DASH (WHITE)
- 8 100 (4) SOLID (WHITE)
- 9 300 (12) DIAGONAL (WHITE)
- 10 150 (6) CROSS WALK (WHITE)
- 11 600 (24) STOP BAR (WHITE)
- 12 200 (8) SOLID (WHITE)
- 13 100 (4) LANE LINE EXTENSIONS (WHITE)
- 14 RESERVED



**TYPICAL PAVEMENT MARKERS LEGEND**

- ◁ ONE-WAY CRYSTAL MARKER
- ◆ TWO-WAY AMBER MARKER
- ◀ ONE-WAY AMBER MARKER

**EPOXY PAVEMENT MARKING -- LETTERS AND SYMBOLS**

STATION TO STATION	U.S. ROUTE 136	TYPE	COLOR	SQ. M
90+268	90+625	ARROW	WHITE	14.8
				SUBTOTAL 14.8
6+978	6+985	ARROW	WHITE	2.3
6+014	6+032	ARROW	WHITE	3.1
				SUBTOTAL 5.4
4+972	4+982	ARROW	WHITE	2.4
4+014	4+039	ARROW	WHITE	2.5
				SUBTOTAL 4.9
				SHEET TOTAL 25.1

**RAISED REFLECTIVE PAVEMENT MARKERS**

STATION TO STATION	U.S. ROUTE 136	COLOR	EACH
90+268	90+625	TWO-WAY AMBER	48
90+268	90+625	ONE-WAY CRYSTAL	40
			SUBTOTAL 88
4+972	4+115	TWO-WAY AMBER	18
4+972	4+115	ONE-WAY CRYSTAL	10
			SUBTOTAL 28
6+972	6+032	TWO-WAY AMBER	4
6+972	6+115	ONE-WAY CRYSTAL	3
			SUBTOTAL 7
			SHEET TOTAL 123

**EPOXY PAVEMENT MARKING -- LINE 300 mm**

STATION TO STATION	TYPE	M.
4+039	WALNUT STREET YELLOW SOLID	16
		SUBTOTAL 16
		SHEET TOTAL 16

**EPOXY PAVEMENT MARKING -- LINE 100 mm**

STATION TO STATION	U.S. ROUTE 136	TYPE	M.
<b>WHITE</b>			
LT. 90+268	90+473.5	SKIP-DASH	51.4
RT. 90+268	90+473.5	SKIP-DASH	51.4
LT. 90+507.3	90+588.7	SKIP-DASH	20.4
RT. 90+507.3	90+588.7	SKIP-DASH	20.4
LT. 90+616.7	90+625	SKIP-DASH	2.1
RT. 90+616.7	90+625	SKIP-DASH	2.1
90+473.5	90+507.3	SKIP-DASH	34
90+588.7	90+616.7	SKIP-DASH	31
			SUBTOTAL 212.8
<b>WHITE</b>			
RT. 90+428.5	90+473.5	SOLID	45
RT. 90+438.5	90+473.5	SOLID	35
LT. 90+507.3	90+534.3	SOLID	27
RT. 90+548.7	90+588.7	SOLID	40
LT. 90+616.7	90+625	SOLID	8.3
			SUBTOTAL 155.3
<b>YELLOW</b>			
LT. 90+268	90+420.5	SOLID	152.5
RT. 90+268	90+420.5	SOLID	152.5
LT. 90+420.5	90+473.5	SOLID	106
90+507.3	90+588.7	SOLID	164
RT. 90+616.7	90+625	SOLID	17
			SUBTOTAL 592
<b>YELLOW</b>			
LT. 90+268	90+420.5	SKIP-DASH	38
RT. 90+268	90+420.5	SKIP-DASH	38
			SUBTOTAL 76

**WALNUT STREET**

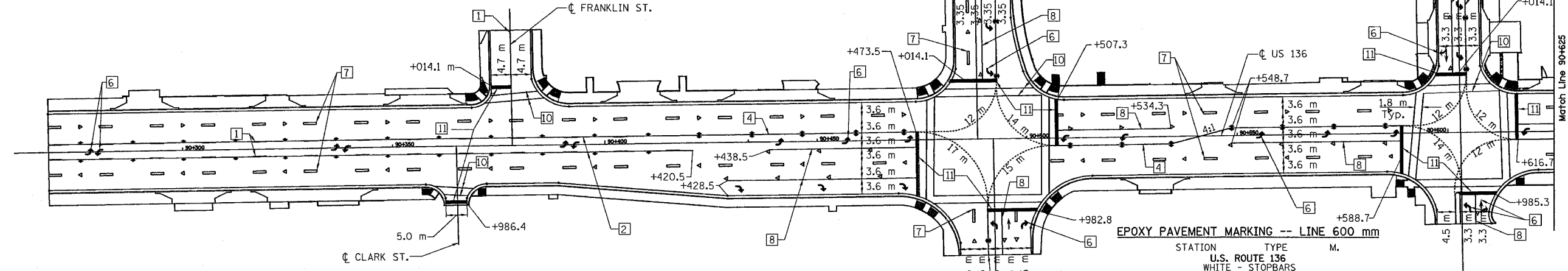
STATION TO STATION	TYPE	M.	
<b>WHITE</b>			
LT. 4+972	4+982.8	SKIP-DASH	3
RT. 4+972	4+982.8	SKIP-DASH	3
LT. 4+014.1	4+115	SKIP-DASH	26
			SUBTOTAL 32
<b>YELLOW</b>			
RT. 4+972	4+982.8	SOLID	10.8
RT. 4+014.1	4+039.1	SOLID	25
			SUBTOTAL 35.8
<b>WHITE</b>			
LT. 4+972	4+982.8	SOLID	21.6
RT. 4+014.1	4+039.1	SOLID	50
4+039.1	4+106	SOLID	269
			SUBTOTAL 340.6

**EPOXY PAVEMENT MARKING -- LINE 100 mm**

STATION TO STATION	TYPE	M.	
<b>FRANKLIN STREET</b>			
1+014	1+027	SKIP-DASH	4
			SUBTOTAL 4
<b>VERMILION STREET</b>			
<b>WHITE</b>			
LT. 6+978.4	6+985.3	SOLID	6.9
LT. 6+014.1	6+032.3	SOLID	18.2
			SUBTOTAL 25.1
<b>YELLOW</b>			
RT. 6+014.1	6+032.3	SOLID	36.4
			SUBTOTAL 36.4
			SHEET TOTAL 1510

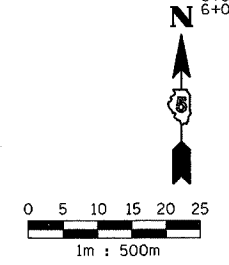
**EPOXY PAVEMENT MARKING -- LINE 150 mm**

STATION TO STATION	TYPE	M.	
<b>CLARK STREET</b>			
<b>WHITE - CROSSWALKS</b>			
1+987	1+989	SOLID	15
			SUBTOTAL 15
<b>FRANKLIN STREET</b>			
<b>WHITE - CROSSWALKS</b>			
1+010	1+012.8	SOLID	25
			SUBTOTAL 25
<b>U.S. ROUTE 136</b>			
<b>WHITE - CROSSWALKS</b>			
90+473	90+507	SOLID	191
90+588	90+616	SOLID	155
			SUBTOTAL 346
			SHEET TOTAL 386



**EPOXY PAVEMENT MARKING -- LINE 600 mm**

STATION TO STATION	TYPE	M.	
<b>U.S. ROUTE 136</b>			
<b>WHITE - STOPBARS</b>			
90+473	SOLID	15	
90+507	SOLID	11	
90+588	SOLID	11	
90+616	SOLID	11	
			SUBTOTAL 48
<b>FRANKLIN STREET</b>			
<b>WHITE - STOPBARS</b>			
1+014	SOLID	5	
			SUBTOTAL 5
<b>CLARK STREET</b>			
<b>WHITE - STOPBARS</b>			
1+986.4	SOLID	5	
			SUBTOTAL 5
<b>WALNUT STREET</b>			
<b>WHITE - STOPBARS</b>			
4+014	SOLID	11	
4+982	SOLID	12	
			SUBTOTAL 23
<b>VERMILION STREET</b>			
<b>WHITE - STOPBARS</b>			
6+985	SOLID	10	
6+014	SOLID	7	
			SUBTOTAL 17
			SHEET TOTAL 98



REVISIONS	
NAME	DATE

ILLINOIS DEPARTMENT OF TRANSPORTATION  
**PAVEMENT MARKINGS**  
**U.S. ROUTE 136**  
 SCALE 1:500  
 DATE 5/03  
 DRAWN BY FML  
 CHECKED BY IYL