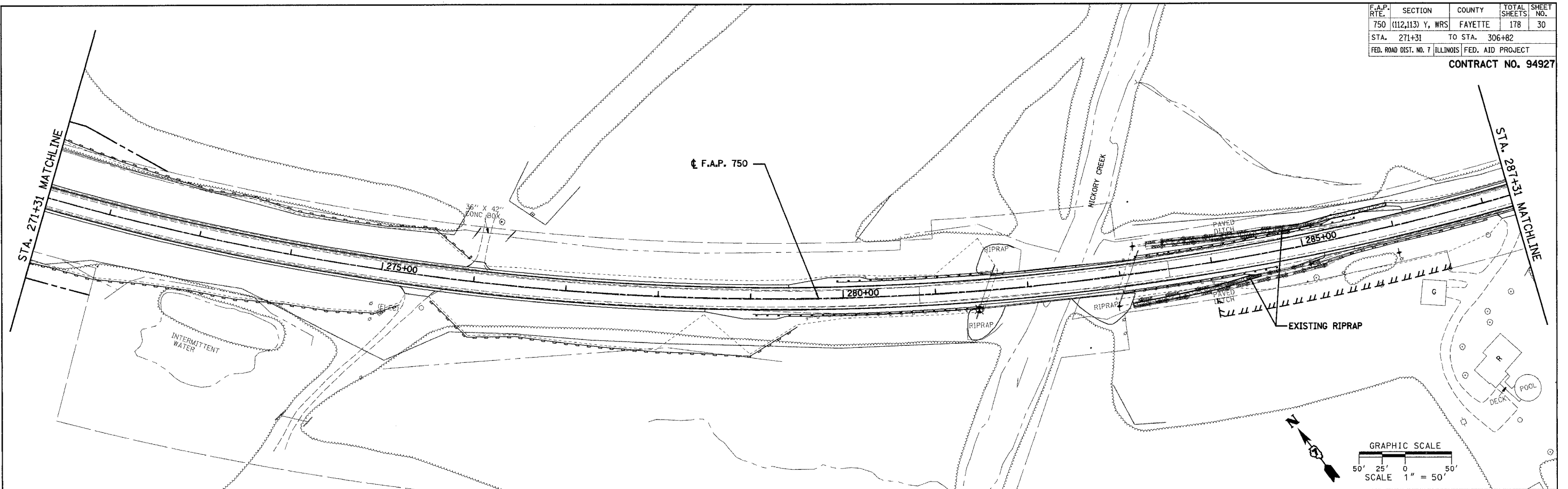


F.A.P. RTE.	SECTION	COUNTY	TOTAL SHEETS	SHEET NO.
750	(112,113) Y, WRS	FAYETTE	178	30
STA. 271+31	TO STA. 306+82			
FED. ROAD DIST. NO. 7		ILLINOIS FED. AID PROJECT		CONTRACT NO. 94927

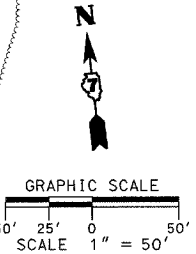
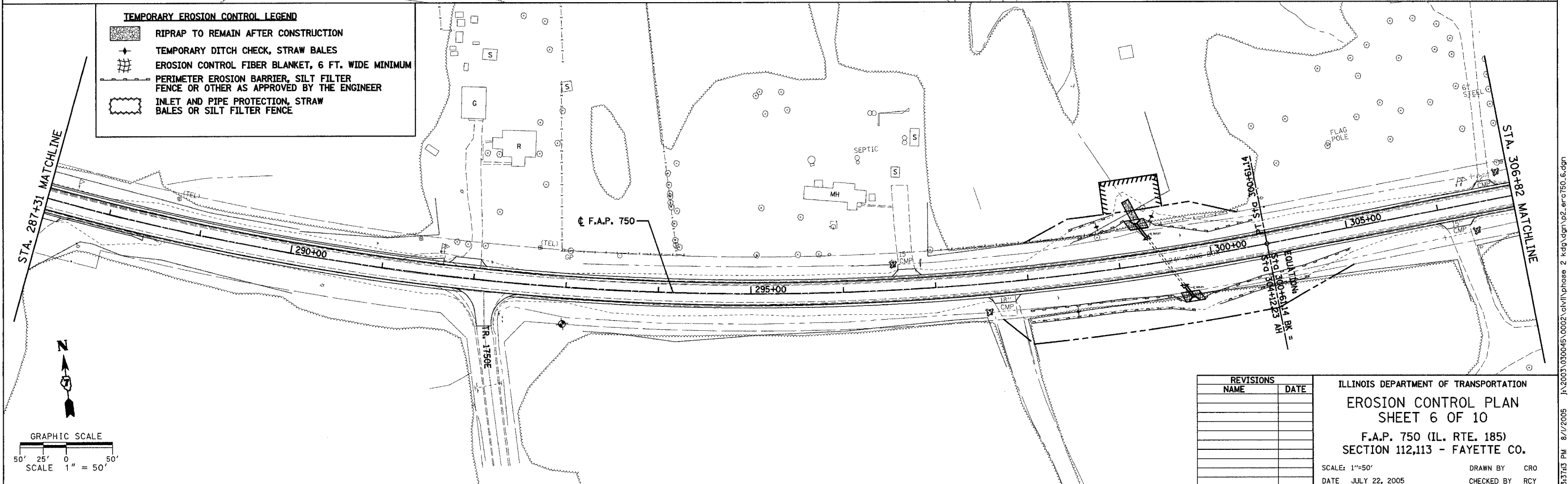
PLAN	DATE
REVISIONS	BY
PLOTTED	
NOTE BOOK	
NO.	
FILE NAME	



PLAN	DATE
REVISIONS	BY
PLOTTED	
NOTE BOOK	
NO.	
FILE NAME	

TEMPORARY EROSION CONTROL LEGEND

- RIPRAP TO REMAIN AFTER CONSTRUCTION
- TEMPORARY DITCH CHECK, STRAW BALES
- EROSION CONTROL FIBER BLANKET, 6 FT. WIDE MINIMUM
- PERIMETER EROSION BARRIER, SILT FILTER FENCE OR OTHER AS APPROVED BY THE ENGINEER
- INLET AND PIPE PROTECTION, STRAW BALES OR SILT FILTER FENCE



REVISIONS	
NAME	DATE

ILLINOIS DEPARTMENT OF TRANSPORTATION
EROSION CONTROL PLAN
SHEET 6 OF 10
 F.A.P. 750 (IL. RTE. 185)
 SECTION 112,113 - FAYETTE CO.
 SCALE: 1"=50'
 DATE: JULY 22, 2005
 DRAWN BY: CRO
 CHECKED BY: RCY

J:\2003\030045\0002\civil\phase 2_kdg\vgm\p2_ero750_6.dgn
 8/1/2005 3:37:43 PM