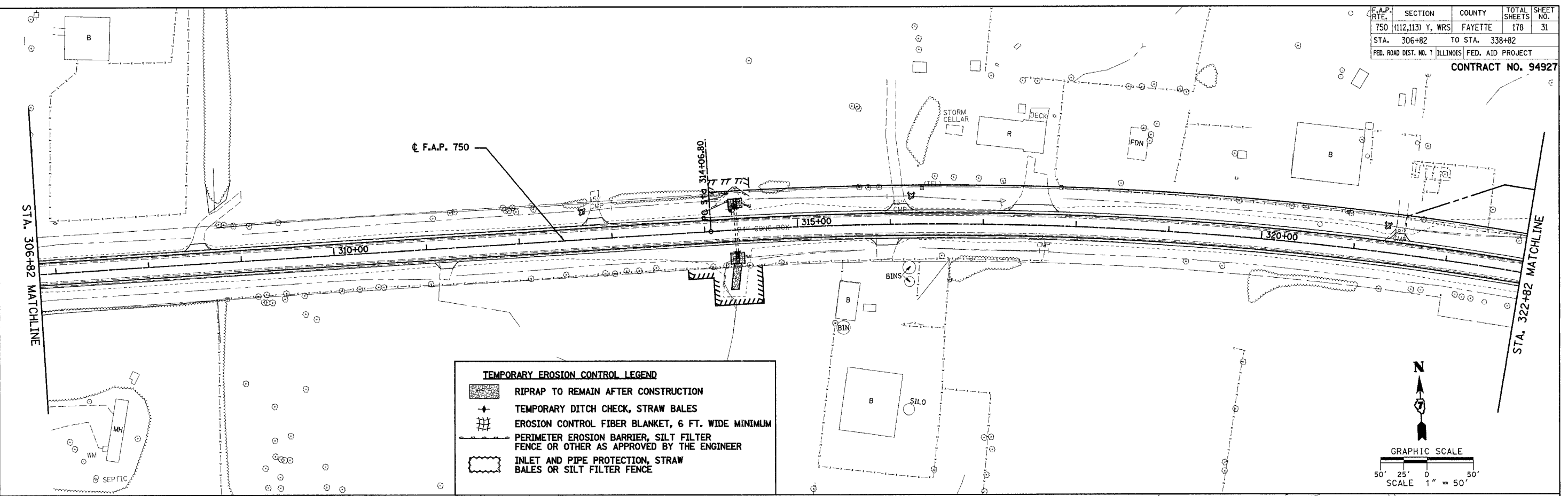


F.A.P. RTE.	SECTION	COUNTY	TOTAL SHEETS	SHEET NO.
750	(112,113) Y, WRS	FAYETTE	178	31
STA. 306+82	TO STA. 338+82			
FED. ROAD DIST. NO. 7	ILLINOIS	FED. AID PROJECT		

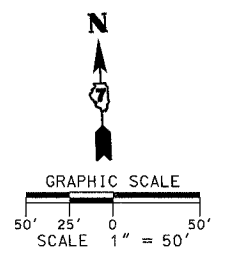
CONTRACT NO. 94927

PLAN	DATE
BY	
REVISIONS	
NO.	
DATE	
BY	
REVISIONS	
NO.	
DATE	

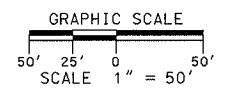
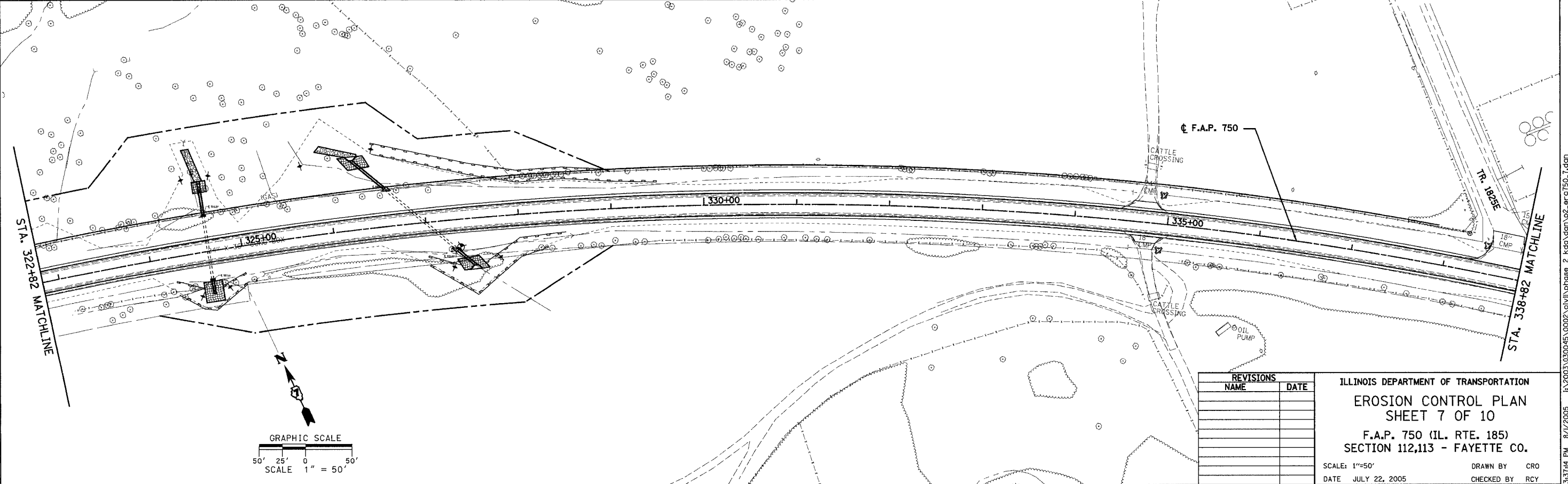


TEMPORARY EROSION CONTROL LEGEND

	RIPRAP TO REMAIN AFTER CONSTRUCTION
	TEMPORARY DITCH CHECK, STRAW BALES
	EROSION CONTROL FIBER BLANKET, 6 FT. WIDE MINIMUM
	PERIMETER EROSION BARRIER, SILT FILTER FENCE OR OTHER AS APPROVED BY THE ENGINEER
	INLET AND PIPE PROTECTION, STRAW BALES OR SILT FILTER FENCE



PLAN	DATE
BY	
REVISIONS	
NO.	
DATE	
BY	
REVISIONS	
NO.	
DATE	



REVISIONS	
NAME	DATE

ILLINOIS DEPARTMENT OF TRANSPORTATION
EROSION CONTROL PLAN
SHEET 7 OF 10
 F.A.P. 750 (IL. RTE. 185)
 SECTION 112,113 - FAYETTE CO.
 SCALE: 1"=50'
 DATE: JULY 22, 2005
 DRAWN BY: CRO
 CHECKED BY: RCY

J:\2003\030045\0002\civil\phase 2\kdg\dm\p2-er750-1.dgn
 8/1/2005 3:37:44 PM