
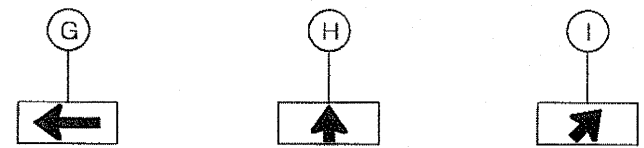


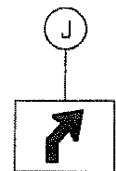
M4-8 (24 x 12)
M4-8a (24 x 18)
M3-3 (21 x 9)



M1-1 (24 x 24)
M1-4 (24 x 24)
M5-1(L) (21 x 15)



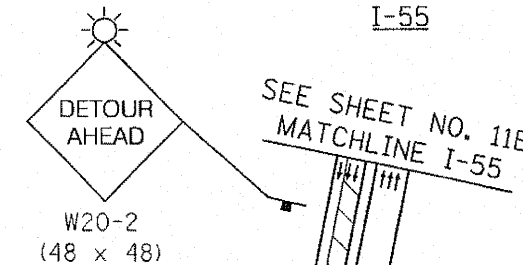
M6-1(L) (21 x 15)
M6-3 (21 x 15)
M6-2(R) (21 x 15)



M5-2 (21 x 15)

NOTES:

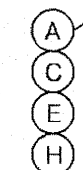
1. ALL SIGN DIMENSIONS ARE SHOWN IN INCHES.
2. THE COST OF PROVIDING AND REMOVING THE DETOUR SIGNING SHALL BE INCLUDED IN THE BID PRICE FOR "TRAFFIC CONTROL AND PROTECTION (EXPRESSWAYS)".
3. ALL DETOUR AND DIRECTION SIGNS SHALL BE ORANGE WITH BLACK LETTERS & SYMBOLS.
4. SIGN M1-1 SHALL BE BLUE AND RED WITH WHITE LETTERS. SIGN M1-4 SHALL BE WHITE WITH BLACK LETTERS.



W20-2 (48 x 48)

NB U.S. 41 (N LAKE SHORE DR) RAMP CLOSED USE 31ST STREET

PORTABLE CHANGEABLE MESSAGE SIGN

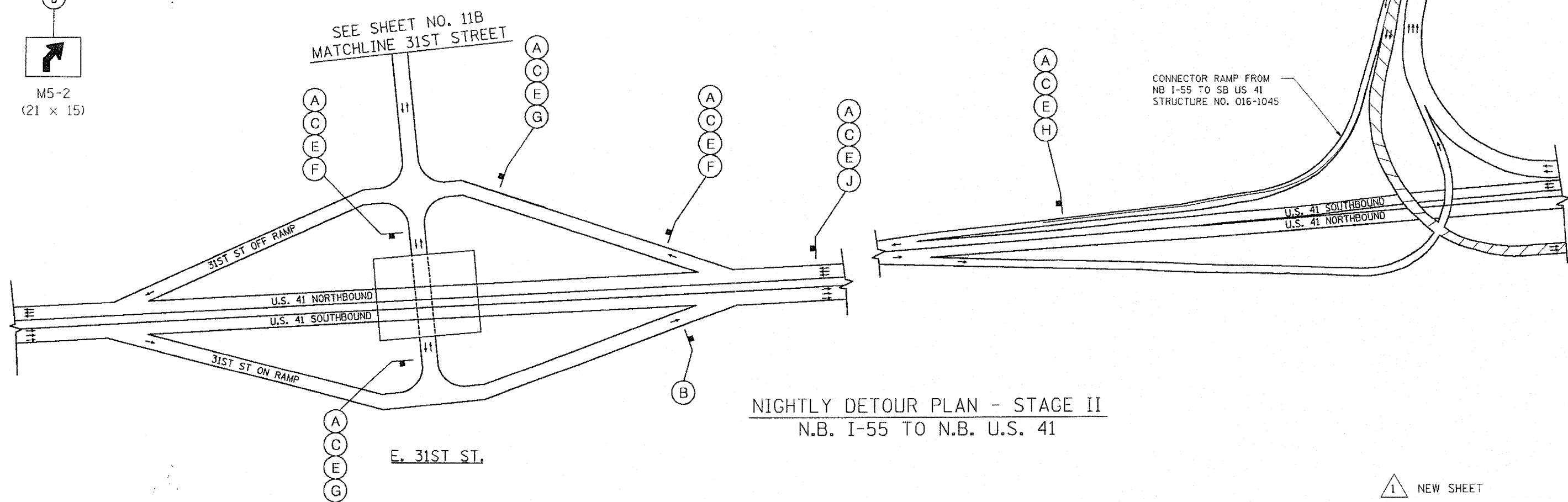


STAGE II NIGHTLY LANES 1 & 2 CLOSURES

CONNECTOR RAMP FROM NB I-55 TO SB US 41 STRUCTURE NO. 016-1045

U.S. 41 SOUTHBOUND
U.S. 41 NORTHBOUND

SEE SHEET NO. 11B MATCHLINE 31ST STREET



NIGHTLY DETOUR PLAN - STAGE II
N.B. I-55 TO N.B. U.S. 41

1 NEW SHEET

FILE NAME = I:\02\08B\I-55\STRUCTURAL\sheet\0160937-11a-detour_11.dgn

	USER NAME = 100T	DESIGNED - J.C.N./B.N.S.	REVISED - ADDENDUM 1 11-04-2011	STATE OF ILLINOIS DEPARTMENT OF TRANSPORTATION	NIGHTLY DETOUR PLAN - STAGE II F.A.I. RTE. I-55 OVER U.S. 41 / LAKE SHORE DRIVE	F.A.I. RTE. 55	SECTION 2011-031-BR	COUNTY COOK	TOTAL SHEETS 41	SHEET NO. 11A
	PLOT SCALE = 99.9999' / IN.	DRAWN - F.M.	REVISED -			SHEET NO. 511A OF 541 SHEETS	CONTRACT NO. 60P37	ILLINOIS FED. AID PROJECT		
	PLOT DATE = 11/4/2011	DATE - NOVEMBER 4, 2011	REVISED -							