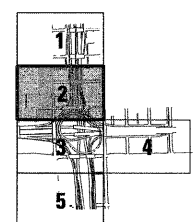
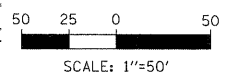
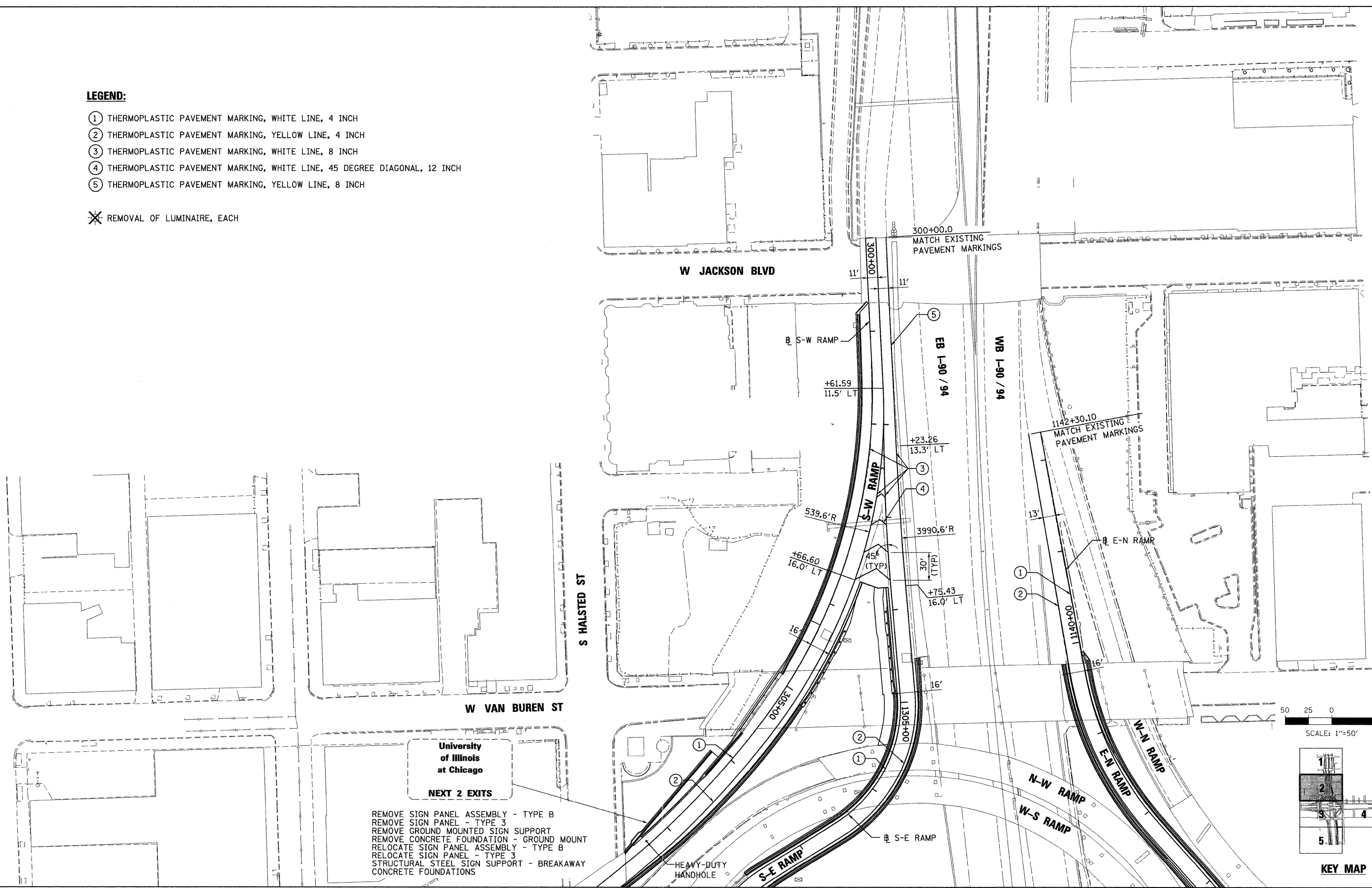




**LEGEND:**

- ① THERMOPLASTIC PAVEMENT MARKING, WHITE LINE, 4 INCH
- ② THERMOPLASTIC PAVEMENT MARKING, YELLOW LINE, 4 INCH
- ③ THERMOPLASTIC PAVEMENT MARKING, WHITE LINE, 8 INCH
- ④ THERMOPLASTIC PAVEMENT MARKING, WHITE LINE, 45 DEGREE DIAGONAL, 12 INCH
- ⑤ THERMOPLASTIC PAVEMENT MARKING, YELLOW LINE, 8 INCH

✕ REMOVAL OF LUMINAIRE, EACH



**KEY MAP**

FILE NAME = 43_D60P67-sh1-pmk02.dgn	USER NAME = USER3690	DESIGNED - DLD	REVISED -	<b>STATE OF ILLINOIS DEPARTMENT OF TRANSPORTATION</b>	<b>PAVEMENT MARKING AND SIGNING PLAN</b>			F.A.I. RTE. 90794 7290	SECTION 2011-055-1	COUNTY COOK	TOTAL SHEETS 107	SHEET NO. 44
	PLOT SCALE = 1:50	CHECKED - AAC	REVISED -		SCALE: 1"=50'	SHEET NO. 2 OF 5 SHEETS	STA.	TO STA.	CONTRACT NO. 60P67			
	PLOT DATE = 9/8/2011	DATE - 08/04/11	REVISED -			ILLINOIS FED. AID PROJECT						