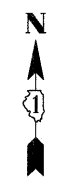


W JACKSON BLVD



MATCHLINE - SEE SHEET 1

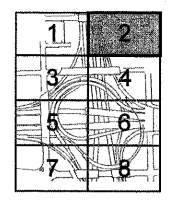
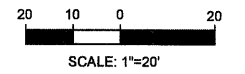
EB 1-90/94

WB 1-90/94

E-N RAMP
1142

W-N RAMP

1141



KEY MAP

MATCHLINE - SEE SHEET 4

FILE NAME = D160P67Indscp-102.dgn	USER NAME = PBLANDING	DESIGNED TW	REVISED -	STATE OF ILLINOIS DEPARTMENT OF TRANSPORTATION	LANDSCAPING PLAN	F.A.U. RTE. 90/94 250	SECTION 2011-055-1	COUNTY COOK	TOTAL SHEETS 107	SHEET NO. 60
	PLOT SCALE = 1"=20'-0"	CHECKED TW	REVISED -			CONTRACT NO. 60P67				
	PLOT DATE = 09/07/11	DATE 09/07/11	REVISED -			FED. ROAD DIST. NO. 1 ILLINOIS FED. AID PROJECT				
						SCALE: 1"=20'-0"	SHEET NO. 2 OF 8 SHEETS	STA. TO STA.		