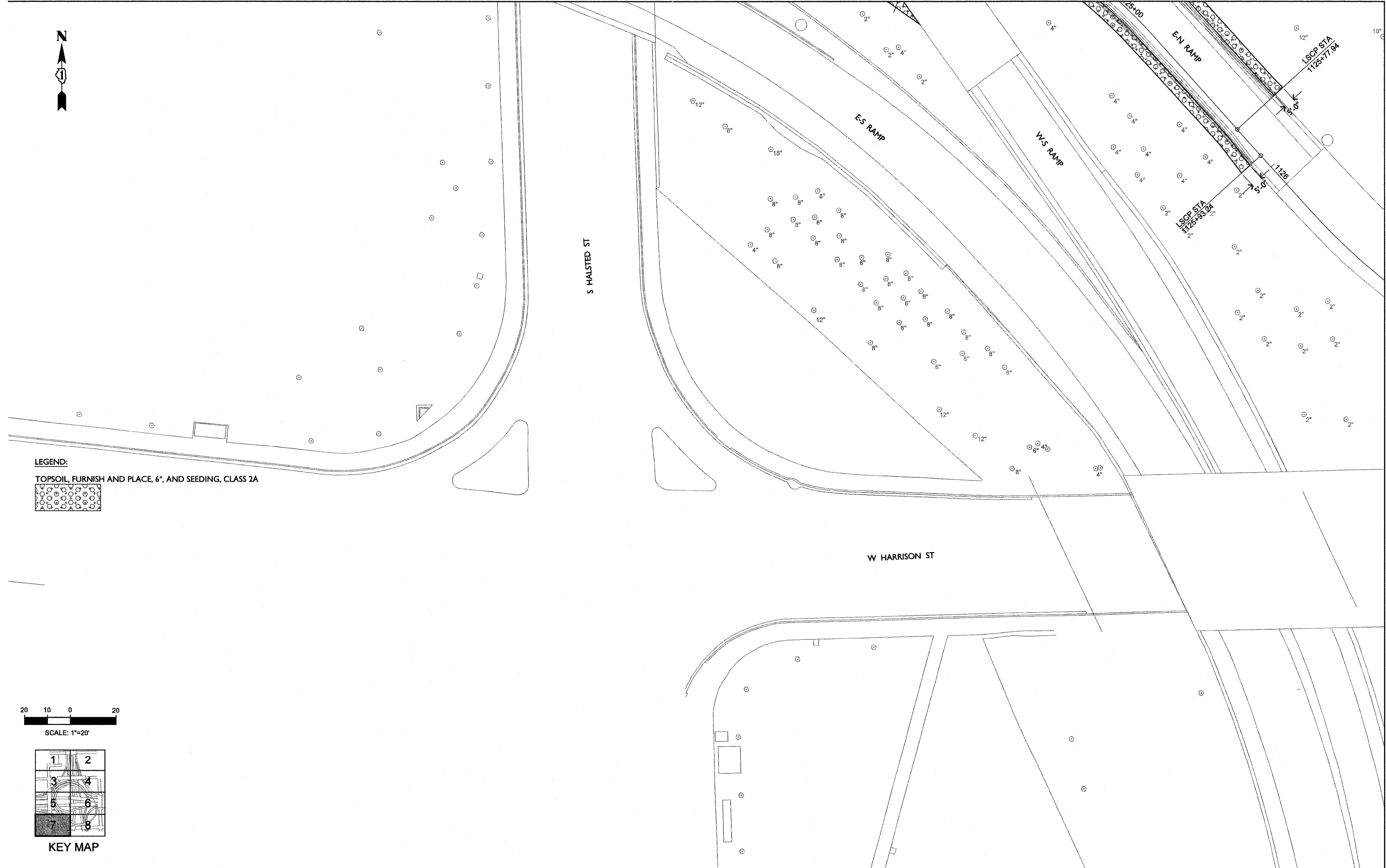
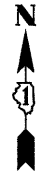



MATCHLINE - SEE SHEET 5

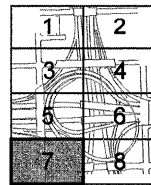


LEGEND:

TOPSOIL, FURNISH AND PLACE, 6", AND SEEDING, CLASS 2A



SCALE: 1"=20'



KEY MAP

MATCHLINE - SEE SHEET 8

FILE NAME = D160P67Indscp-107.dgn	USER NAME = PBLANDING	DESIGNED TW	REVISED -
		DRAWN PB	REVISED -
		CHECKED TW	REVISED -
		DATE 09/07/11	REVISED -

STATE OF ILLINOIS
DEPARTMENT OF TRANSPORTATION

LANDSCAPING PLAN

SCALE: 1" = 20'-0" SHEET NO. 7 OF 8 SHEETS STA. TO STA.

F.A.U. RTE. 300/4 250	SECTION 2011-0554	COUNTY COOK	TOTAL SHEETS 107	SHEET NO. 55
FED. ROAD DIST. NO. 1 ILLINOIS			CONTRACT NO. 60P67 FED. AID PROJECT	