

MODEL: 40 SCALE
 FILE NAME: p:\illust\paw\benefy.com\PIV\DOT\Documents\DOT\Office\Dir\ref: @Project\113_@bnt_cba\area\83377_CADD\Drawn\CA\Drawings\83377_Shd-Stage_Constr.dgn

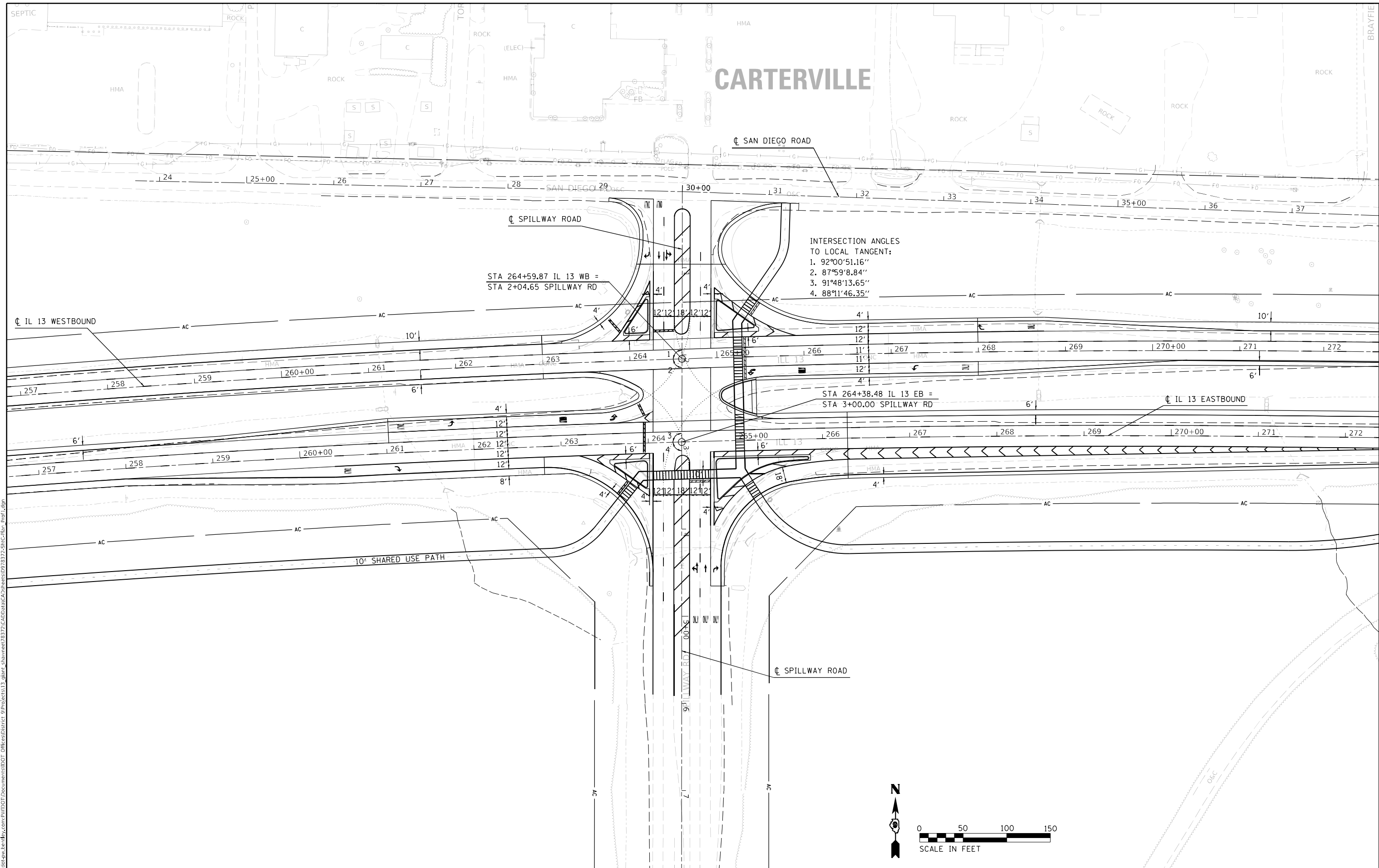
USER NAME = Sean.Greenlee	DESIGNED -	REVISED -
	DRAWN -	REVISED -
PLOT SCALE = 80,0000 * / in.	CHECKED -	REVISED -
PLOT DATE = 6/30/2022	DATE -	REVISED -

STATE OF ILLINOIS
DEPARTMENT OF TRANSPORTATION

STAGE 7 CONSTRUCTION			
SCALE:	SHEET	OF SHEETS	STA. TO STA.

F.A.P. RTE. 331	SECTION **	COUNTY *	TOTAL SHEETS 272	SHEET NO. 101
CONTRACT NO. 78372				
ILLINOIS FED. AID PROJECT				

CARTERVILLE



INTERSECTION ANGLES
TO LOCAL TANGENT:
1. 92°00'51.16"
2. 87°59'8.84"
3. 91°48'13.65"
4. 88°1'46.35"

STA 264+59.87 IL 13 WB =
STA 2+04.65 SPILLWAY RD

STA 264+38.48 IL 13 EB =
STA 3+00.00 SPILLWAY RD

10' SHARED USE PATH

MODEL: Geometrics 50
 FILE NAME: p:\illinois\bea\com\p\illinois\Documents\DOT\Office\District_9\Project\113_giant_chauvee\18377_CADD\DATA\CAD\Sheet\0978377_ShtC-Rln_Par1.dgn

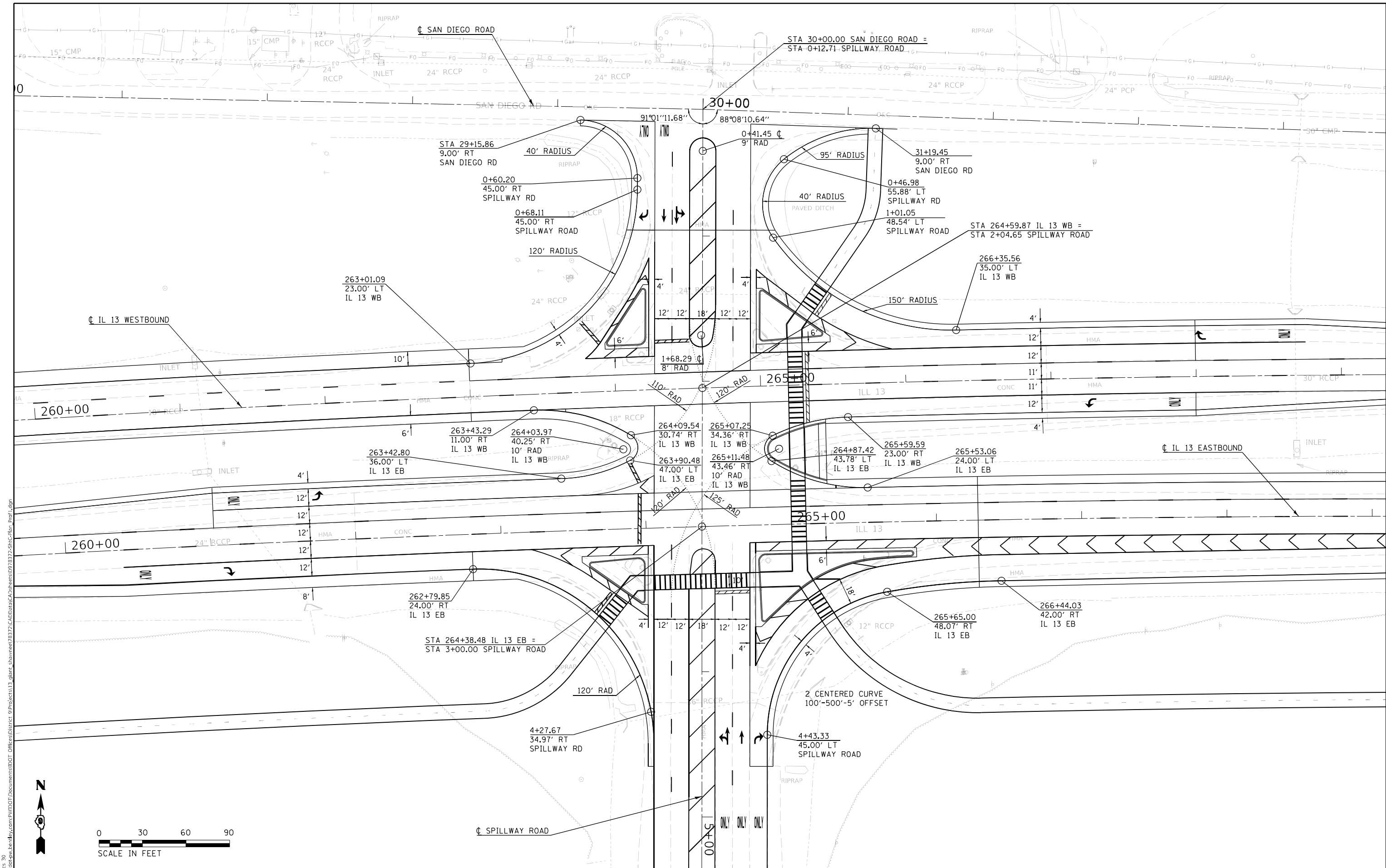
USER NAME = Sean.Greenlee	DESIGNED -	REVISED -
	DRAWN -	REVISED -
PLOT SCALE = 100,0000' / in.	CHECKED -	REVISED -
PLOT DATE = 6/30/2022	DATE -	REVISED -

**STATE OF ILLINOIS
DEPARTMENT OF TRANSPORTATION**

GEOMETRICS SHEET

SCALE: SHEET OF SHEETS STA. TO STA.

F.A.P. RTE. 331	SECTION **	COUNTY *	TOTAL SHEETS 272	SHEET NO. 103
CONTRACT NO. 78372				



MODEL: Geometrics 30
 FILE: \\naufc-pw-bufile.com\P\DOT\Documents\DOT_C\Projects\837372_CADD\Drawings\837372-SW-C-Plan_Pref1.dwg
 PROJECT: 837372_CADD\Drawings\837372-SW-C-Plan_Pref1.dwg

USER NAME = Sean.Greenlee	DESIGNED -	REVISED -
DRAWN -	REVISED -	
PLOT SCALE = 60,0000 * / in.	CHECKED -	REVISED -
PLOT DATE = 6/30/2022	DATE -	REVISED -

STATE OF ILLINOIS
DEPARTMENT OF TRANSPORTATION

GEOMETRICS SHEET

SCALE: SHEET OF SHEETS STA. TO STA.

F.A.P. RTE.	SECTION	COUNTY	TOTAL SHEETS	SHEET NO.
331	**	*	272	104
CONTRACT NO. 78372				
ILLINOIS FED. AID PROJECT JACKSON/WILLIAMSON				

*(1-4)R-4,N-6,TS-5;(15-3)W-1

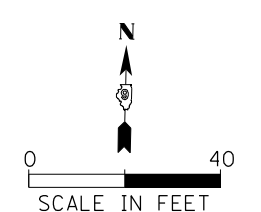
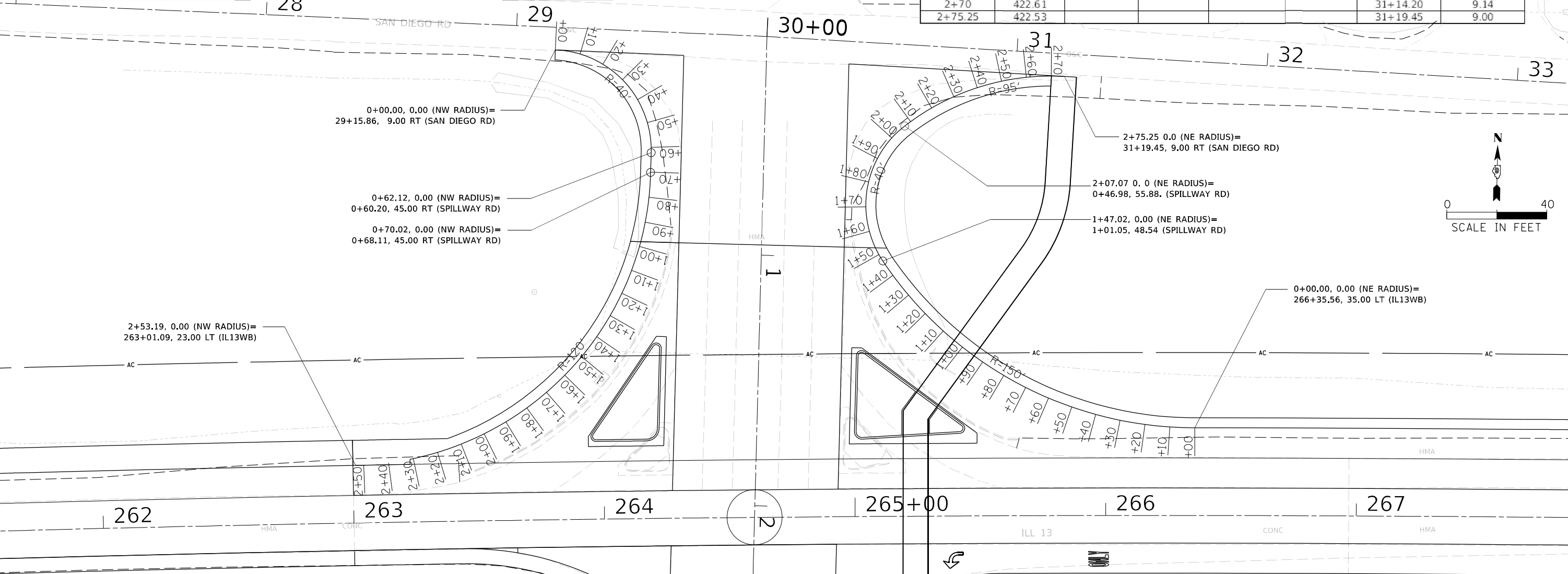
NW RADIUS (IL13WB/SPILLWAY RD.)

STATIONING ALONG NW RADIUS	PROPOSED NW RADIUS ELEV.	STATIONING ALONG SAN DIEGO RD	OFFSET LT. FROM SAN DIEGO RD	STATIONING ALONG SPILLWAY RD	OFFSET RT. FROM SPILLWAY RD	STATIONING ALONG IL13WB	OFFSET RT. FROM IL13WB
0+00	424.22	29+15.86	9.00				
0+10	423.89	29+25.76	10.24				
0+20	423.56	29+35.04	13.90				
0+30	423.24	29+43.13	19.73				
0+40	422.91	29+49.52	27.39	0+39.19	50.96		
0+50	422.58	29+53.82	36.39	0+48.27	46.82		
0+60	422.25			0+58.09	45.06		
0+70	422.01			0+68.08	45.00		
0+80	421.77			0+78.07	45.41		
0+90	421.54			0+87.99	46.66		
1+00	421.31			0+87.99	48.73		
1+10	421.08			1+07.35	51.60		
1+20	420.84			1+16.65	55.26		
1+30	420.61			1+25.62	59.68		
1+40	420.38			1+34.19	64.83	263+97.81	72.81
1+50	420.15			1+42.29	70.68	263+97.81	64.94
1+60	420.07					263+84.91	57.61
1+70	420.26					263+77.55	50.87
1+80	420.51					263+69.64	44.77
1+90	420.75					263+61.26	39.36
2+00	421.00					263+52.45	34.67
2+10	421.18					263+43.27	30.74
2+20	421.32					263+33.80	27.59
2+30	421.47					263+24.10	25.25
2+40	421.62					263+14.23	23.73
2+50	421.77					263+04.27	23.04
2+54.28	421.84					263+01.09	23.00

NE RADIUS (IL13WB/SPILLWAY RD.)

STATIONING ALONG NE RADIUS	PROPOSED NE RADIUS ELEV.	STATIONING ALONG IL13WB	OFFSET LT. FROM IL13WB	STATIONING ALONG SPILLWAY RD	OFFSET LT. FROM SPILLWAY RD	STATIONING ALONG SAN DIEGO RD	OFFSET RT. FROM SAN DIEGO RD
0+00	417.83	266+35.56	35.00				
0+10	417.93	266+25.59	35.34				
0+20	418.02	266+15.66	36.34				
0+30	418.06	266+05.83	38.02				
0+40	418.06	265+96.12	40.35				
0+50	418.05	265+86.60	43.33				
0+60	418.03	265+77.31	46.94				
0+70	418.02	265+68.27	51.17				
0+80	418.01	265+59.55	56.00				
0+90	418.07	265+51.16	61.41				
1+00	418.22	265+43.17	67.37				
1+10	418.49	265+35.59	73.85	1+28.34	73.41		
1+20	418.85	265+28.46	80.83	1+21.59	66.04		
1+30	419.32			1+14.36	59.13		
1+40	419.87			1+06.68	52.72		
1+50	420.38			0+98.55	46.91		
1+60	420.84			0+89.43	42.88		
1+70	421.25			0+79.59	41.23		
1+80	421.61			0+69.65	42.07		
1+90	421.95			0+60.23	45.33		
2+00	422.28			0+51.91	50.83	30+52.08	37.53
2+10	422.62			0+45.16	58.18	30+59.21	30.54
2+20	422.93			0+39.50	66.42	30+67.26	24.62
2+30	423.08					30+75.89	19.57
2+40	423.04					30+85.00	15.46
2+50	422.90					30+94.50	12.34
2+60	422.75					31+04.27	10.22
2+70	422.61					31+14.20	9.14
2+75.25	422.53					31+19.45	9.00

MODEL: Geometrics 20
 FILE NAME: p:\projects\78372\Drawings\78372-01\Drawings\78372-01-01.dwg
 PROJECT: 78372-01\Drawings\78372-01-01.dwg
 USER: Sean,Greenlee
 DATE: 6/30/2022



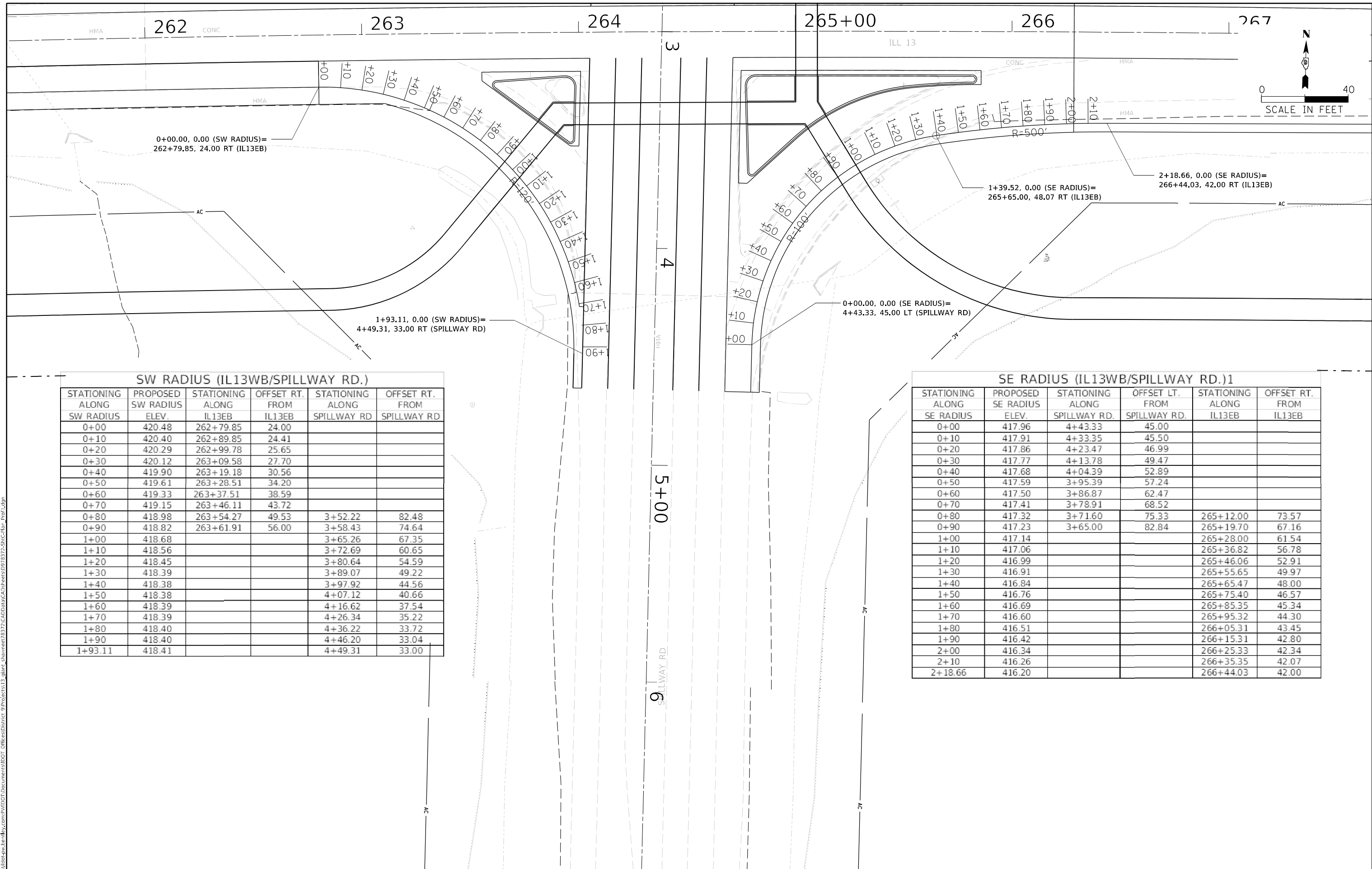
USER NAME = Sean,Greenlee	DESIGNED -	REVISED -
DRAWN -	REVISED -	REVISED -
PLOT SCALE = 40,0000' / in.	CHECKED -	REVISED -
PLOT DATE = 6/30/2022	DATE -	REVISED -

STATE OF ILLINOIS
DEPARTMENT OF TRANSPORTATION

GEOMETRICS SHEET (NW & NE QUADRANTS)

SCALE:	SHEET	OF	SHEETS	STA.	TO	STA.
--------	-------	----	--------	------	----	------

F.A.P. RTE.	SECTION	COUNTY	TOTAL SHEETS	SHEET NO.
331	**	*	272	105
CONTRACT NO. 78372				



SW RADIUS (IL13WB/SPILLWAY RD.)

STATIONING ALONG SW RADIUS	PROPOSED SW RADIUS ELEV.	STATIONING ALONG IL13EB	OFFSET RT. FROM IL13EB	STATIONING ALONG SPILLWAY RD	OFFSET RT. FROM SPILLWAY RD
0+00	420.48	262+79.85	24.00		
0+10	420.40	262+89.85	24.41		
0+20	420.29	262+99.78	25.65		
0+30	420.12	263+09.58	27.70		
0+40	419.90	263+19.18	30.56		
0+50	419.61	263+28.51	34.20		
0+60	419.33	263+37.51	38.59		
0+70	419.15	263+46.11	43.72		
0+80	418.98	263+54.27	49.53	3+52.22	82.48
0+90	418.82	263+61.91	56.00	3+58.43	74.64
1+00	418.68			3+65.26	67.35
1+10	418.56			3+72.69	60.65
1+20	418.45			3+80.64	54.59
1+30	418.39			3+89.07	49.22
1+40	418.38			3+97.92	44.56
1+50	418.38			4+07.12	40.66
1+60	418.39			4+16.62	37.54
1+70	418.39			4+26.34	35.22
1+80	418.40			4+36.22	33.72
1+90	418.40			4+46.20	33.04
1+93.11	418.41			4+49.31	33.00

SE RADIUS (IL13WB/SPILLWAY RD.)1

STATIONING ALONG SE RADIUS	PROPOSED SE RADIUS ELEV.	STATIONING ALONG SPILLWAY RD.	OFFSET LT. FROM SPILLWAY RD.	STATIONING ALONG IL13EB	OFFSET RT. FROM IL13EB
0+00	417.96	4+43.33	45.00		
0+10	417.91	4+33.35	45.50		
0+20	417.86	4+23.47	46.99		
0+30	417.77	4+13.78	49.47		
0+40	417.68	4+04.39	52.89		
0+50	417.59	3+95.39	57.24		
0+60	417.50	3+86.87	62.47		
0+70	417.41	3+78.91	68.52		
0+80	417.32	3+71.60	75.33	265+12.00	73.57
0+90	417.23	3+65.00	82.84	265+19.70	67.16
1+00	417.14			265+28.00	61.54
1+10	417.06			265+36.82	56.78
1+20	416.99			265+46.06	52.91
1+30	416.91			265+55.65	49.97
1+40	416.84			265+65.47	48.00
1+50	416.76			265+75.40	46.57
1+60	416.69			265+85.35	45.34
1+70	416.60			265+95.32	44.30
1+80	416.51			266+05.31	43.45
1+90	416.42			266+15.31	42.80
2+00	416.34			266+25.33	42.34
2+10	416.26			266+35.35	42.07
2+18.66	416.20			266+44.03	42.00

MODEL: Geometrics 20
 FILE: \\naufc-pub\pub\bea\bea\com\PIV\DOT\Documents\DOT_Offices\District_01\Project\113_giant_chauffee\11372_CADD\DATA\CAD\Sheet\0978372_Shec-Rls_Pref1.dgn

USER NAME = Sean.Greenlee	DESIGNED -	REVISED -
	DRAWN -	REVISED -
PLOT SCALE = 40,0000' / in.	CHECKED -	REVISED -
PLOT DATE = 6/30/2022	DATE -	REVISED -

STATE OF ILLINOIS
DEPARTMENT OF TRANSPORTATION

GEOMETRICS SHEET (SW AND SE QUADRANTS)			
SCALE:	SHEET	OF SHEETS	STA. TO STA.

F.A.P. RTE.	SECTION	COUNTY	TOTAL SHEETS	SHEET NO.
331	**	-	272	106
CONTRACT NO. 78372				
ILLINOIS FED. AID PROJECT				

*(1-4)R-4,N-6,TS-5:(1-3)W-1 JACKSON/WILLIAMSON

CENTER OF INTERSECTION

POINT NO.	IL 13 WB	OFFSET	ELEV.
A1	263+65.20	13.02	421.10
A2	263+94.	22.14	420.51
A3	264+09.54	30.74	419.90
A4	264+11.99	27.00	420.18
A5	264+25.82	27.00	420.18
A6	264+47.87	27.00	419.91
A7	264+69.92	27.00	419.64
A8	264+91.97	27.00	419.36
A9	265+03.89	27.00	419.36
A10	265+07.25	34.36	418.96
A11	265+21.	29.04	419.02
A12	265+40.	24.53	418.92
A13	265+59.59	23.00	418.75

POINT NO.	IL 13 EB	OFFSET	ELEV.
B1	263+95.89	-54.00	419.89
B2	264+07.26	-54.00	419.87
B3	264+29.2	-54.00	419.59
B4	264+51.14	-54.00	419.32
B5	264+73.09	-54.00	419.08
B6	264+83.12	-54.00	419.08

POINT NO.	IL 13 EB	OFFSET	ELEV.
C1	263.42.8	-36.00	419.61
C2	263+59.	-37.21	419.48
C3	263+75.	-40.87	419.32
C4	263+90.48	-47.00	419.27
C5	263+94.36	-39.00	419.27
C6	264+06.76	-39.00	419.30
C7	264+28.72	-39.00	419.30
C8	264+50.68	-39.00	419.30
C9	264+72.64	-39.00	419.04
C10	264+84.26	-39.00	418.78
C11	264+87.42	-43.78	418.78
C12	265+03.	-35.06	418.44
C13	265+31.35	-26.00	418.03

POINT NO.	IL 13 EB	OFFSET	ELEV.
D1	263+42.8	-24.00	419.91
D2	263+59.	-24.00	419.75
D3	263+75.	-24.00	419.60
D4	263+94.36	-24.00	419.41
D5	264+06.26	-24.00	419.26
D6	264+28.24	-24.00	419.00
D7	264+50.22	-24.00	418.72
D8	264+72.2	-24.00	418.48
D9	264+84.26	-24.00	418.36
D10	265+03.	-24.00	418.16
D11	265+31.35	-24.00	417.84

SPILLWAY RD.

POINT NO.	SPILLWAY RD.	OFFSET	ELEV.
E1	1+82.83	33.00	420.33
E2	1+82.41	21.00	420.17
E3	1+81.99	9.00	419.99
E4	1+81.35	-9.00	419.80
E5	1+80.93	-21.00	419.71
E6	1+80.51	-33.00	419.47

POINT NO.	SPILLWAY RD.	OFFSET	ELEV.
F1	1+67.	33.00	420.46
F2	1+67.	21.00	420.31
F3	1+67.	9.00	420.16
F4	1+67.	-9.00	419.91
F5	1+67.	-21.00	419.72
F6	1+67.	-33.00	419.54

POINT NO.	SPILLWAY RD.	OFFSET	ELEV.
G1	1+52.	33.00	420.52
G2	1+52.	21.00	420.42
G3	1+52.	9.00	420.31
G4	1+52.	-9.00	420.06
G5	1+52.	-21.00	419.83
G6	1+52.	-33.00	419.60

POINT NO.	SPILLWAY RD.	OFFSET	ELEV.
H1	1+37.	33.00	420.57
H2	1+37.	21.00	420.52
H3	1+37.	9.00	420.47
H4	1+37.	-9.00	420.25
H5	1+37.	-21.00	420.01
H6	1+37.	-33.00	419.78

POINT NO.	SPILLWAY RD.	OFFSET	ELEV.
I1	1+22.	33.00	420.66
I2	1+22.	21.00	420.65
I3	1+22.	9.00	420.64
I4	1+22.	-9.00	420.49
I5	1+22.	-21.00	420.30
I6	1+22.	-33.00	420.11

POINT NO.	SPILLWAY RD.	OFFSET	ELEV.
J1	1+07.	33.00	420.80
J2	1+07.	21.00	420.85
J3	1+07.	9.00	420.91
J4	1+07.	-9.00	420.82
J5	1+07.	-21.00	420.65
J6	1+07.	-33.00	420.47

MODEL Intersection Rev. 10 scale
FILE NAME: p:\pub\paw\beam7.com\p\w\DOT\Documents\DOT_Offices\District_8\Project\113_giant_shawnee\8372_CADD\data\CA\sheet\0978372-SHC-Rbar_Prof1.dgn

USER NAME = Sean.Greenlee	DESIGNED -	REVISED -
DRAWN -	REVISOR -	
PLOT SCALE = 20.0000 ' / in.	CHECKED -	REVISED -
PLOT DATE = 6/30/2022	DATE -	REVISED -

STATE OF ILLINOIS
DEPARTMENT OF TRANSPORTATION

INTERSECTION ELEVATION /JOINTING PLAN

SCALE: SHEET OF SHEETS STA. TO STA.

F.A.P. RTE. 331	SECTION **	COUNTY *	TOTAL SHEETS 272	SHEET NO. 109
			CONTRACT NO. 78372	
ILLINOIS		FED. AID PROJECT		

*(1-4)R-4,N-6,TS-5;(5-3)W-1

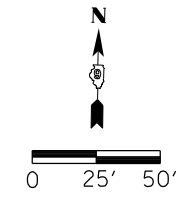
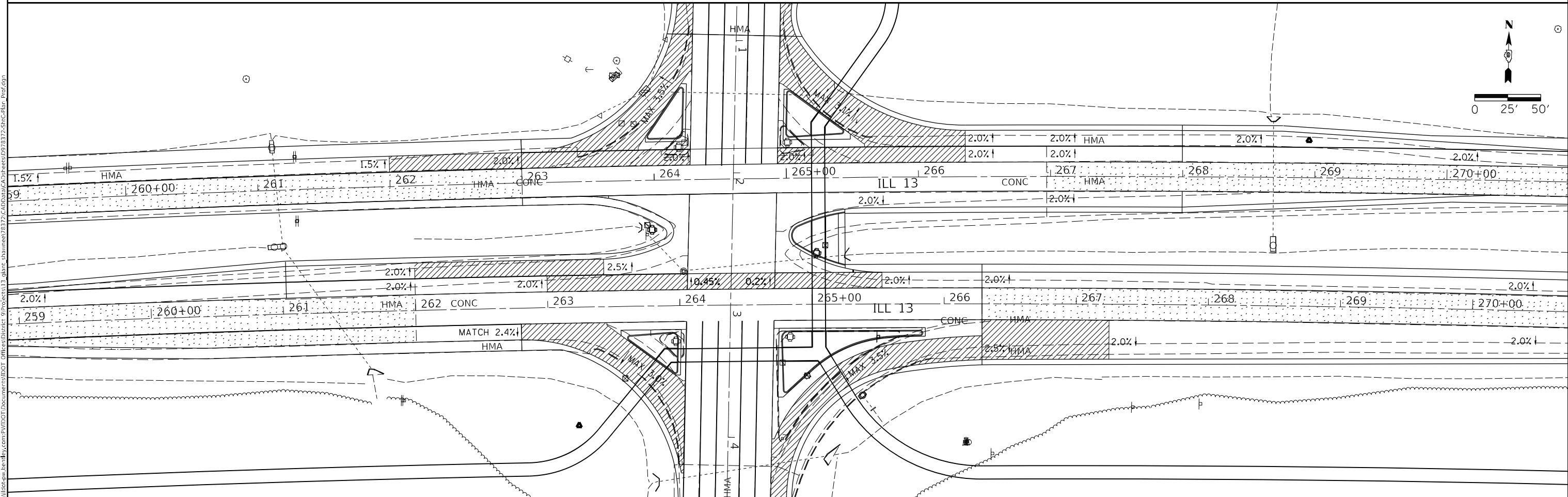
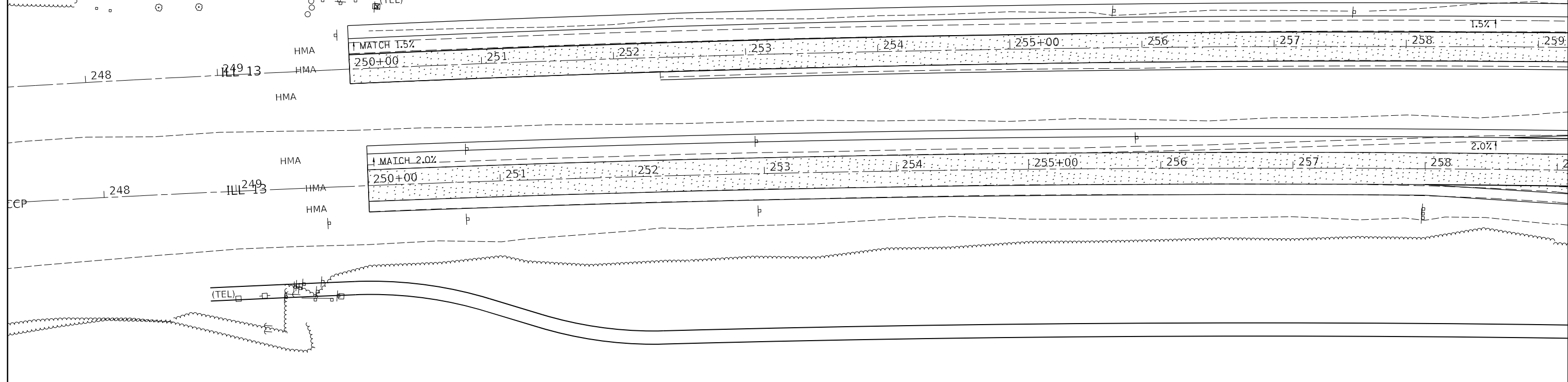
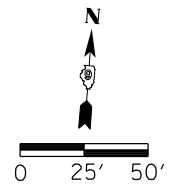
JACKSON/WILLIAMSON

SON
TY

CHURCH

ROCK

WILLIAMSON
COUNTY



MODEL: jsmrnt - hmes
FILE: hma13_2022.dwg
PROJECT: ILL13
DRAWN: Sean, Greenlee
CHECKED: Sean, Greenlee
DATE: 6/30/2022

USER NAME = Sean, Greenlee	DESIGNED -	REVISED -
DRAWN -	REVISED -	REVISED -
PLOT SCALE = 75,0000 * / in.	CHECKED -	REVISED -
PLOT DATE = 6/30/2022	DATE -	REVISED -

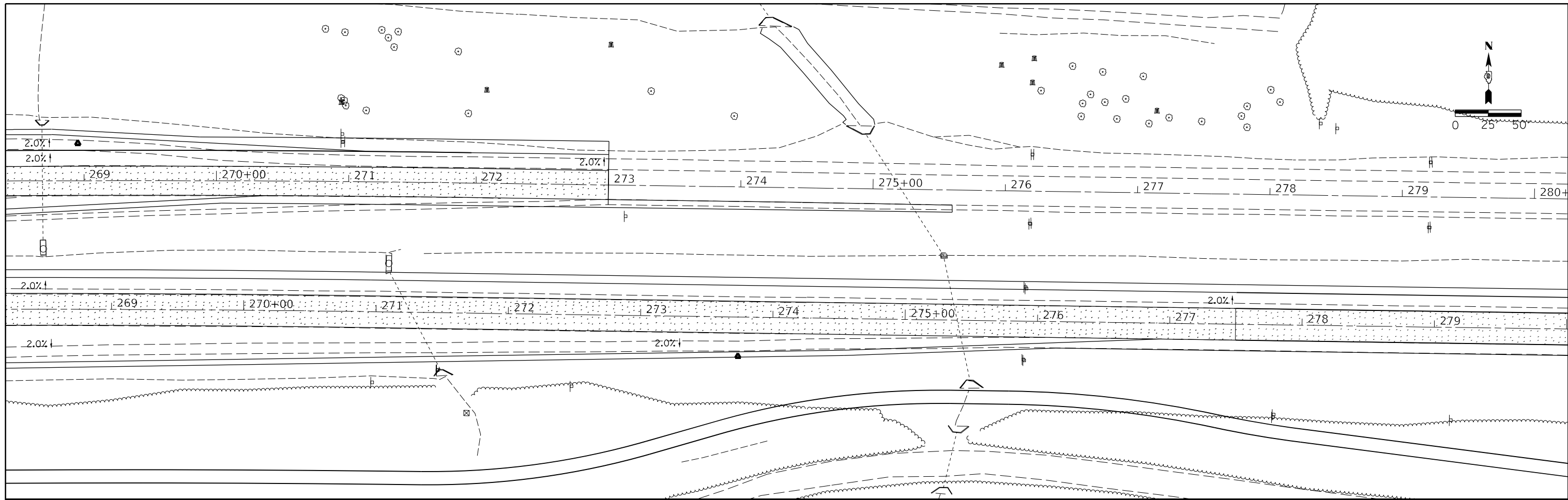
STATE OF ILLINOIS
DEPARTMENT OF TRANSPORTATION

IL13 PAVEMENT CROSS SLOPE TRANSITION LAYOUT

SCALE: SHEET OF SHEETS STA. TO STA.

F.A.P. RTE.	SECTION	COUNTY	TOTAL SHEETS	SHEET NO.
331	**	-	272	111
CONTRACT NO. 78372				

ILLINOIS FED. AID PROJECT JACKSON/WILLIAMSON



MODEL: j:\mmt\110000\110000.dwg
 FILE: 110000.dwg
 PLOT DATE: 6/30/2022
 PROJECT: 110000
 USER: sean.greenlee
 TITLE: 110000

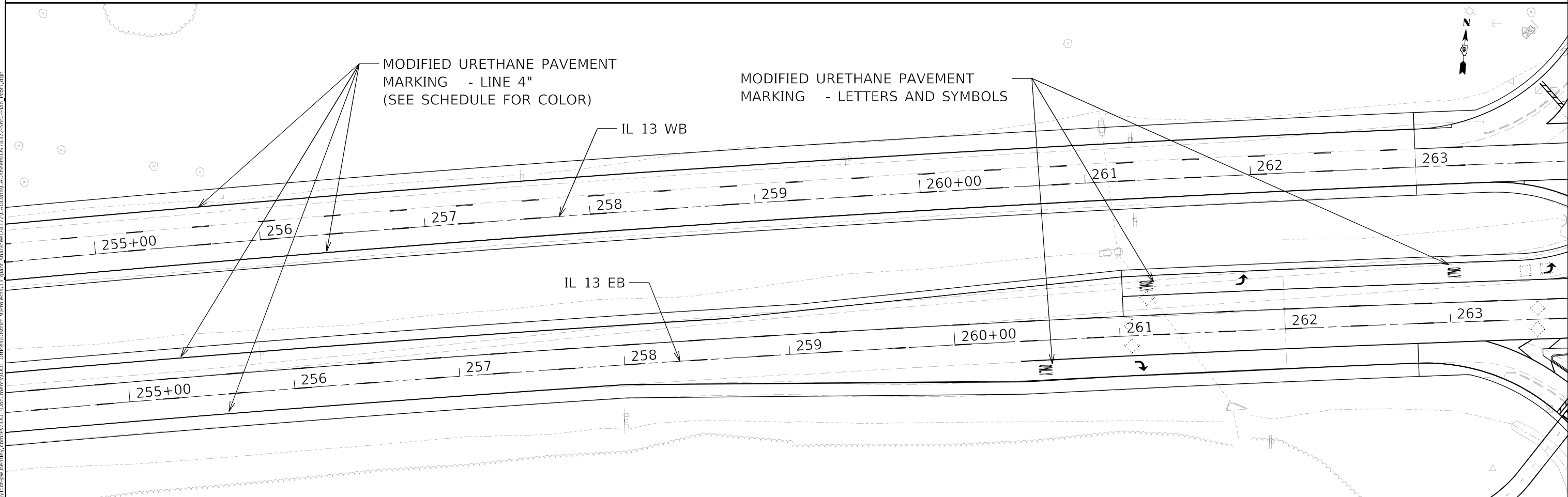
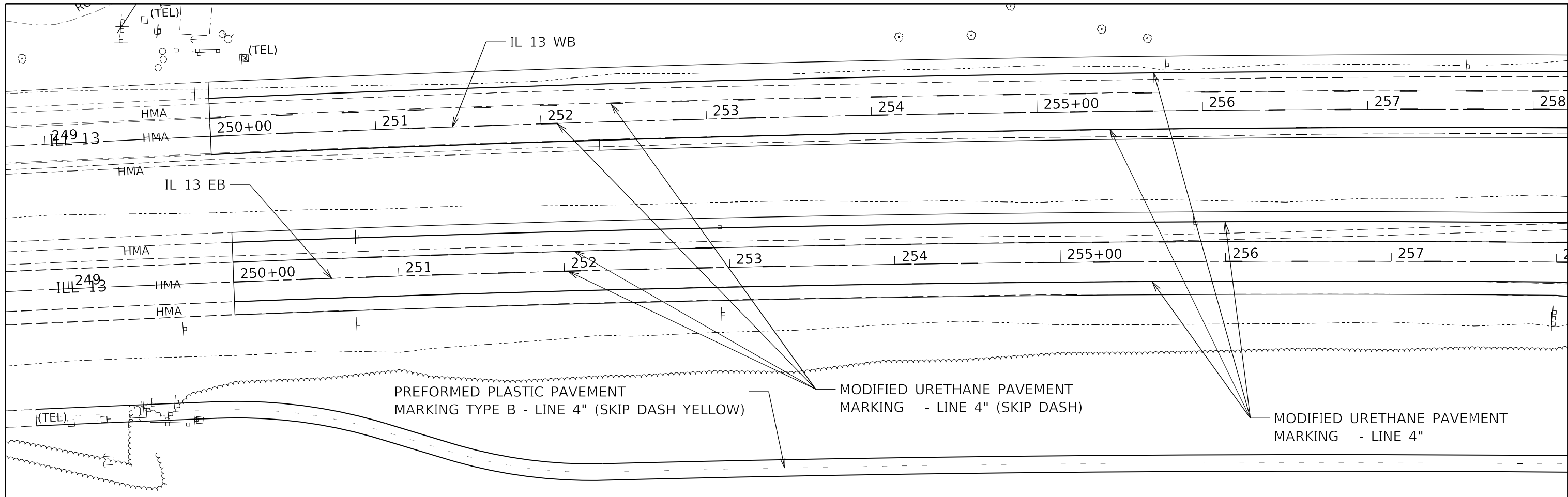
USER NAME = sean.greenlee	DESIGNED -	REVISED -
PLOT SCALE = 75,0000 * / in.	DRAWN -	REVISED -
PLOT DATE = 6/30/2022	CHECKED -	REVISED -
	DATE -	REVISED -

STATE OF ILLINOIS
DEPARTMENT OF TRANSPORTATION

IL13 PAVEMENT CROSS SLOPE TRANSITION LAYOUT

SCALE: SHEET OF SHEETS STA. TO STA.

F.A.P. RTE.	SECTION	COUNTY	TOTAL SHEETS	SHEET NO.
331	**	*	272	112
CONTRACT NO. 78372				
ILLINOIS		FED. AID PROJECT		



MODEL PAVEMENT MARK
 FILE NAME: s:\pavement\78372\DOT\Documents\DOT_Offices\District_9\Project\13_gibart_chauvee\78372_CADD\Drawings\78372-Sht-C-Plan_Pref.dwg

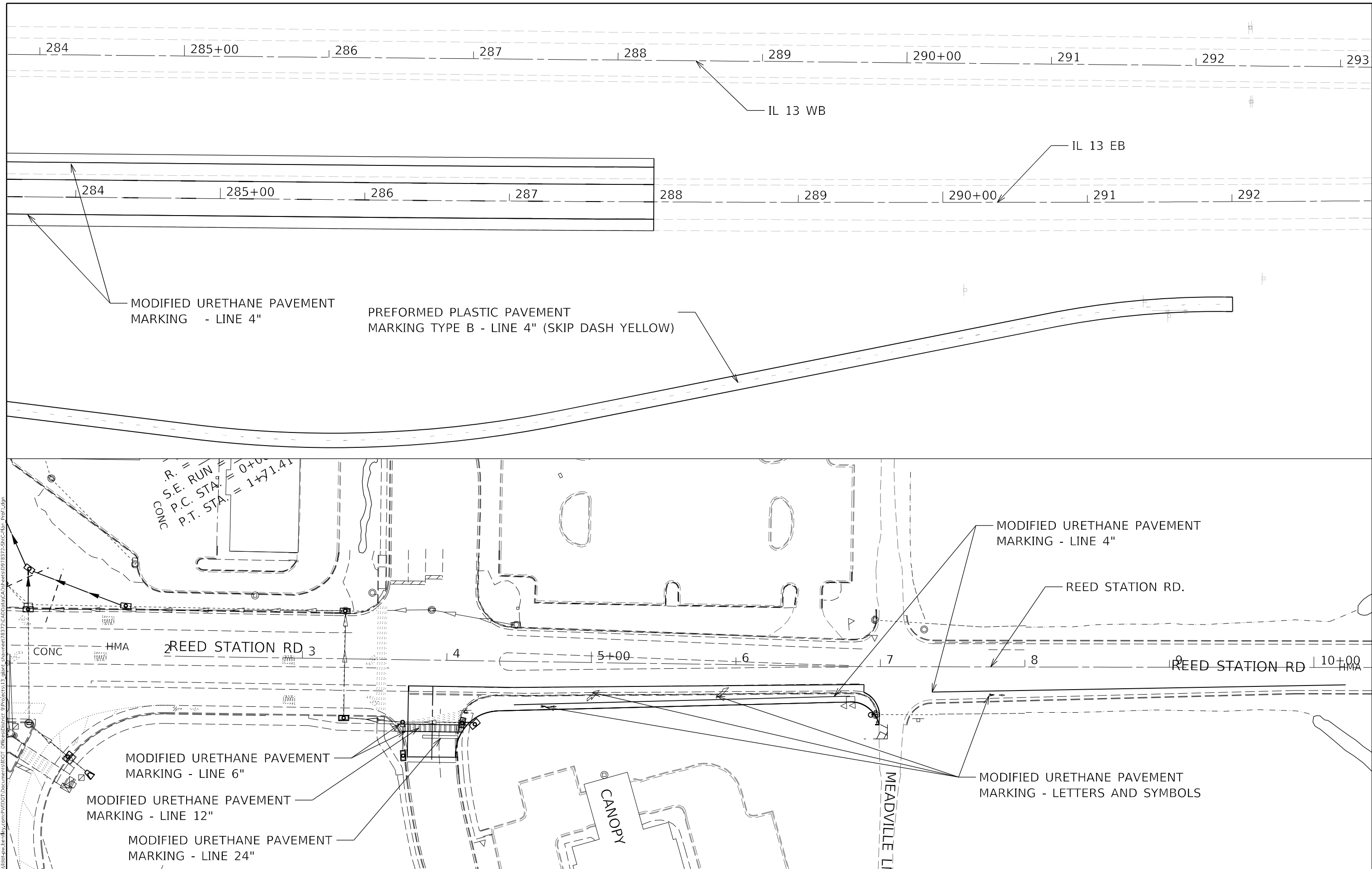
USER NAME = Sean.Greenlee	DESIGNED -	REVISED -
PLOT SCALE = 60,0000 * / in.	DRAWN -	REVISED -
PLOT DATE = 6/30/2022	CHECKED -	REVISED -
	DATE -	REVISED -

STATE OF ILLINOIS
DEPARTMENT OF TRANSPORTATION

SCALE:		SHEET	OF	SHEETS	STA.	TO STA.
--------	--	-------	----	--------	------	---------

PAVEMENT MARKING

F.A.P. RTE.	SECTION	COUNTY	TOTAL SHEETS	SHEET NO.
331	**		272	113
CONTRACT NO. 78372				
ILLINOIS FED. AID PROJECT				



MODIFIED URETHANE PAVEMENT MARKING - LINE 4"

PREFORMED PLASTIC PAVEMENT MARKING TYPE B - LINE 4" (SKIP DASH YELLOW)

MODIFIED URETHANE PAVEMENT MARKING - LINE 4"

REED STATION RD.

MODIFIED URETHANE PAVEMENT MARKING - LINE 6"

MODIFIED URETHANE PAVEMENT MARKING - LINE 12"

MODIFIED URETHANE PAVEMENT MARKING - LINE 24"

MODIFIED URETHANE PAVEMENT MARKING - LETTERS AND SYMBOLS

**STATE OF ILLINOIS
DEPARTMENT OF TRANSPORTATION**

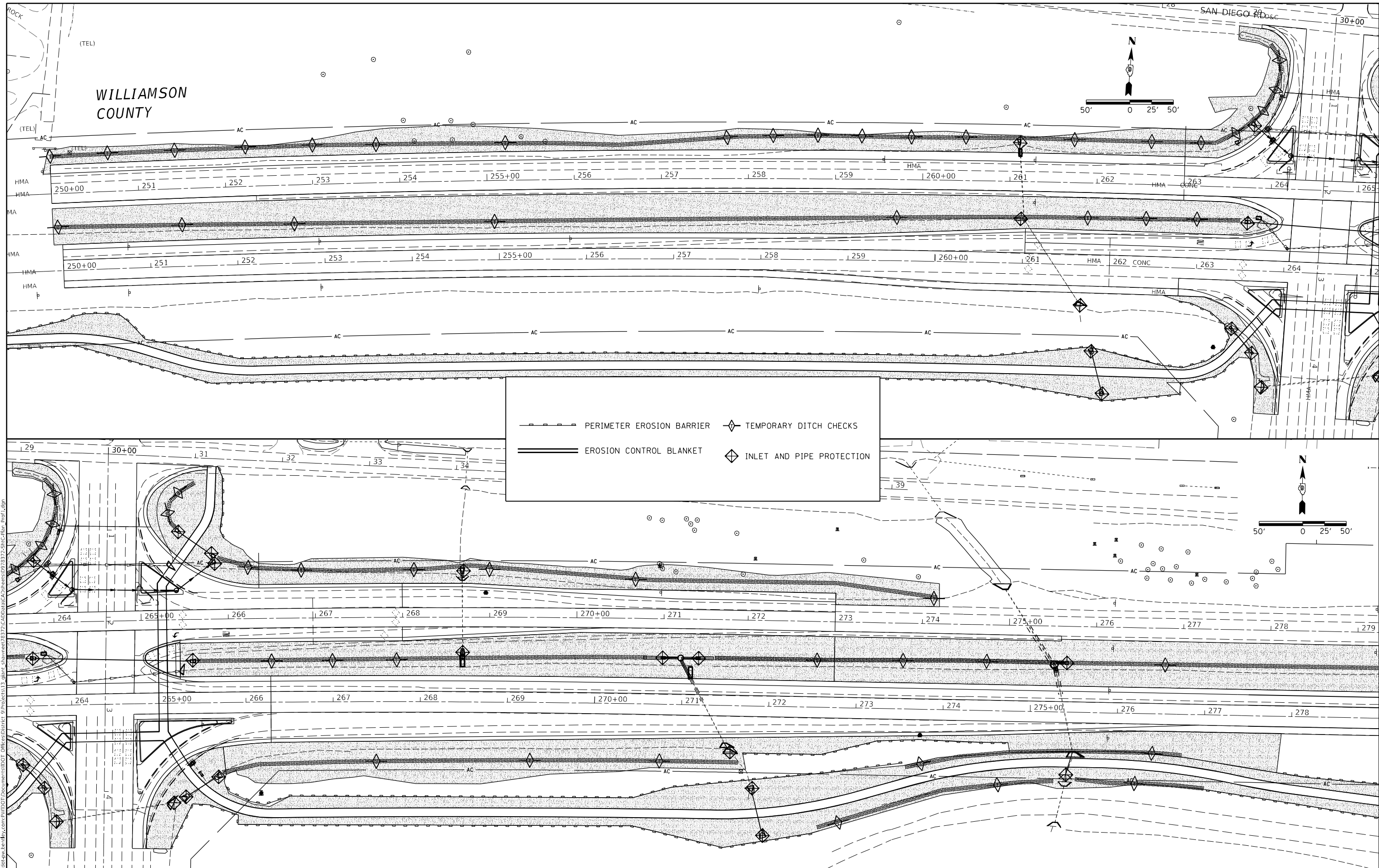
PAVEMENT MARKING

USER NAME = Sean.Greenlee	DESIGNED -	REVISED -
PLOT SCALE = 60,0000 * / in.	DRAWN -	REVISED -
PLOT DATE = 6/30/2022	CHECKED -	REVISED -
	DATE -	REVISED -

SCALE:	SHEET	OF	SHEETS	STA.	TO	STA.
--------	-------	----	--------	------	----	------

F.A.P. RTE. 331	SECTION **	COUNTY *	TOTAL SHEETS 272	SHEET NO. 116
CONTRACT NO. 78372				

MODEL PAVEMENT MARK
 FILE NAME: s:\illinois\pavement\78372\DOT\Drawings\DOT\Drawings\78372\78372-Sheet1.dwg
 USER: sean.greenlee
 PLOT DATE: 6/30/2022



WILLIAMSON COUNTY

SAN DIEGO RD

	PERIMETER EROSION BARRIER		TEMPORARY DITCH CHECKS
	EROSION CONTROL BLANKET		INLET AND PIPE PROTECTION

MODEL: EROSION CONTROL - 50 SCALE
 FILE NAME: p:\public\paw\78372\78372\DOT\Office\Director_8\Project\113_818at_chawnee\78372_CADD\Drawings\78372_ShtC-Plan_Pref1.dgn

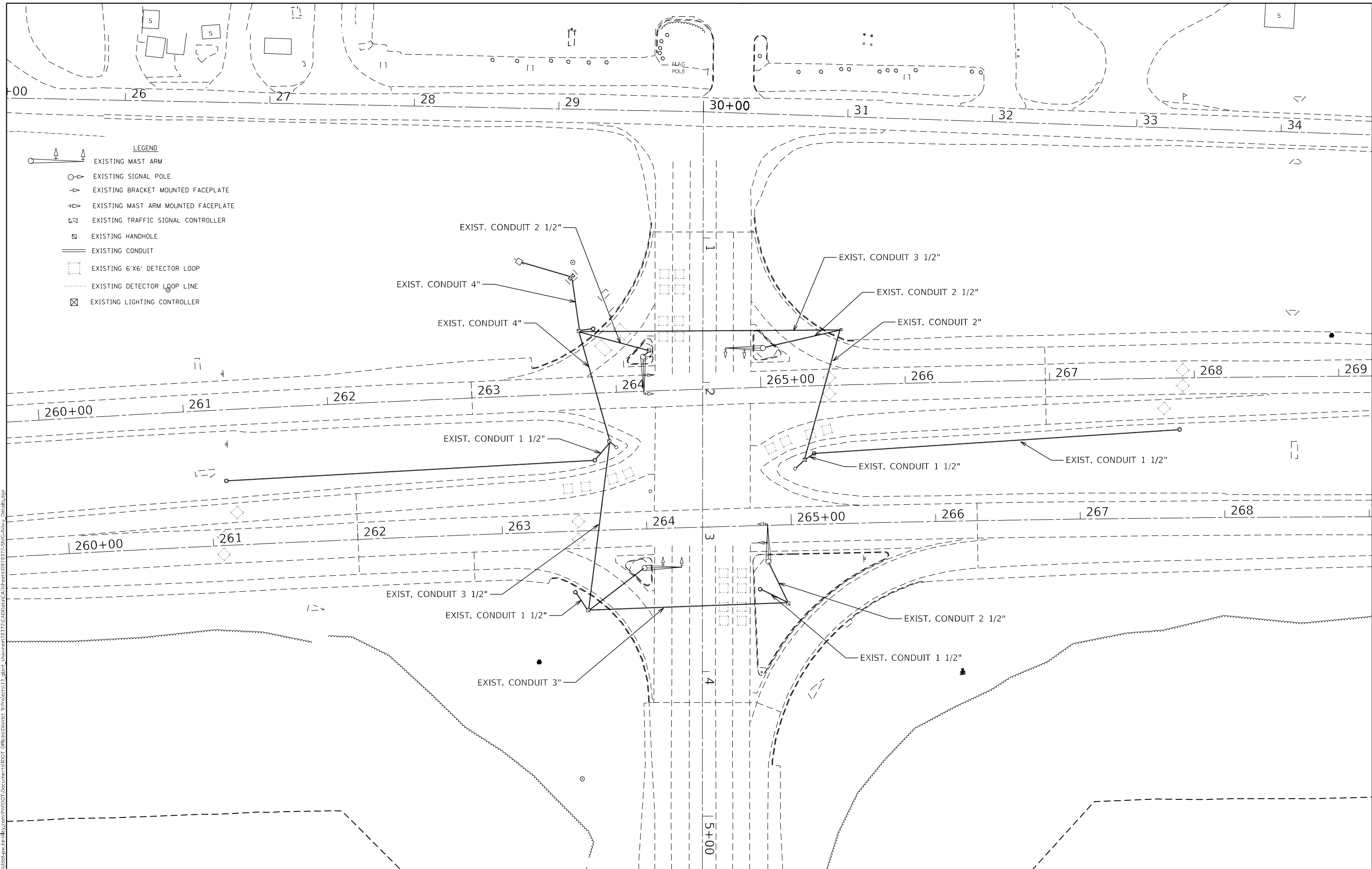
USER NAME = Sean.Greenlee	DESIGNED -	REVISED -
PLOT SCALE = 100,000' / in.	DRAWN -	REVISED -
PLOT DATE = 6/30/2022	CHECKED -	REVISED -
	DATE -	REVISED -

**STATE OF ILLINOIS
DEPARTMENT OF TRANSPORTATION**

EROSION CONTROL SHEET	
SCALE:	SHEET OF SHEETS STA. TO STA.

F.A.P. RTE. 331	SECTION **	COUNTY	TOTAL SHEETS 272	SHEET NO. 118
CONTRACT NO. 78372				
ILLINOIS FED. AID PROJECT JACKSON/WILLIAMSON				

*(1-4)R-4, N-6, TS-5;(15-3)W-1



MODEL: 30 Scale
 FILE: \\naulic-pw-bentley.com\P\W\DOT\Documents\DOT Office\Director: @Project\113_giant_chauffeur\8377_CADD\Drawings\8377_Sign\Rev: Detail.dgn

USER NAME = Sean.Greenlee	DESIGNED -	REVISED -
DRAWN -	REVISED -	
PLOT SCALE = 60,0000 * / in.	CHECKED -	REVISED -
PLOT DATE = 7/1/2022	DATE -	REVISED -

STATE OF ILLINOIS
DEPARTMENT OF TRANSPORTATION

SCALE:		SHEET	OF	SHEETS	STA.	TO STA.

F.A.P. RTE.	SECTION	COUNTY	TOTAL SHEETS	SHEET NO.
331	**	-	272	120
CONTRACT NO. 78372				
ILLINOIS FED. AID PROJECT				

NOTES

ALL CABLES SHALL BE A.W.G. #14 UNLESS OTHERWISE NOTED.
ELECTRIC SERVICE IS SUPPLIED BY AMEREN CIPS.














ELECTRIC CABLE DENOTED AS #10, 3/C BEING INSTALLED TO THE COMBINATION MAST ARM POLES SHALL NOT GO THROUGH THE TERMINAL BLOCK BUT SHOULD BE SPLICED IN POLE. SEE STEEL COMB. MAST ARM ASSEMBLY AND POLE DETAIL.

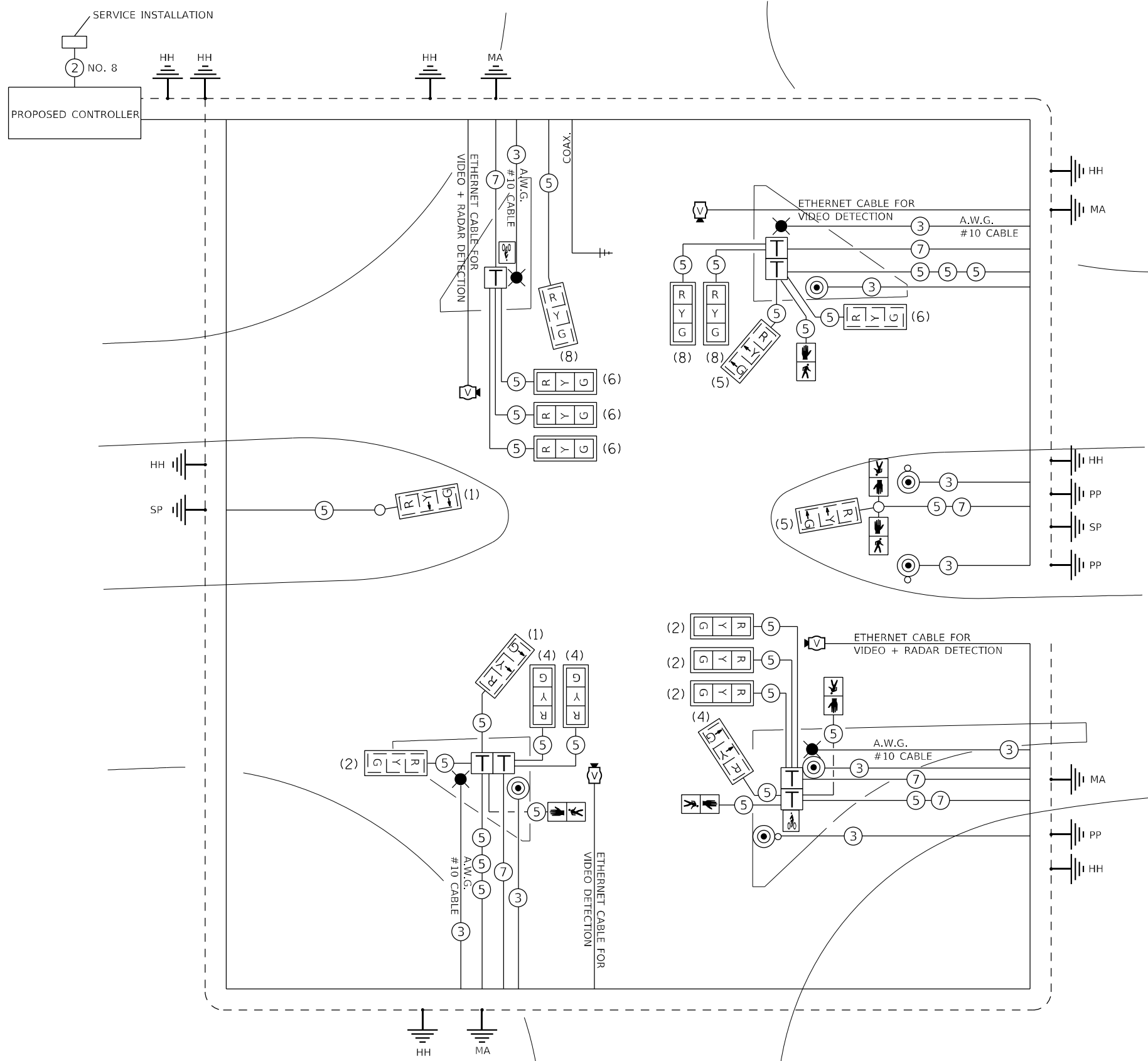
PROPOSED COAXIAL CABLE AND ANTENNA INCLUDED IN THE COST OF RADIO TRANSCEIVER.

ALL SIGNAL LENSES SHALL BE 12 INCHES.

SEE SHEET #124 FOR THE ILLINOIS DEPARTMENT OF TRANSPORTATION LUMINAIRE PERFORMANCE TABLE

LEGEND

-  SIGNAL HEAD, LED, 1-FACE, 3 SECTION, MAST ARM MOUNTED (W/ TRAFFIC SIGNAL BACKPLATE, RETROREFLECTIVE)
-  SIGNAL HEAD, LED, 1-FACE, 3 SECTION, BRACKET MOUNTED
-  PEDESTRIAN PUSH BUTTON
-  PEDESTRIAN SIGNAL HEAD
-  CYCLIST INDICATOR
-  VIDEO/RADAR DETECTION SENSOR TO BE PAID FOR AS VIDEO VEHICLE DETECTION SYSTEM, AND RADAR VEHICLE DETECTION SYSTEM
-  TERMINAL BLOCK
-  SINGLE LUMINAIRE. NUMBER INDICATED ON DRAWING DENOTES FIXTURE NUMBER
-  12" TRAFFIC SIGNAL SECTION. LETTER INDICATES COLOR.
-  TRAFFIC SIGNAL CONTROLLER CABINET
-  LIGHTING CONTROLLER, PEDESTAL MOUNTED, 240V, 60A
-  NUMBER IN CIRCLE INDICATES NUMBER OF CONDUCTORS IN THAT CABLE
-  NUMBER IN PARENTHESIS INDICATES PHASE
- MA - MAST ARM
- HH - HANDHOLE
- SP - SIGNAL POLE
- LP - LIGHT POLE
- PP - PEDESTRIAN PUSH BUTTON POST



MODEL: 30 Scale
 FILE NAME: p:\illust-cw-beadefy.com\FW\DOT\Documents\DOT_Offices\Dir\rdt_@Project\113_@bnt_@baurnee\18377_CADD\ata\CA\chrcs\0978377-Shu-C-Rwy_Detailed.dgn

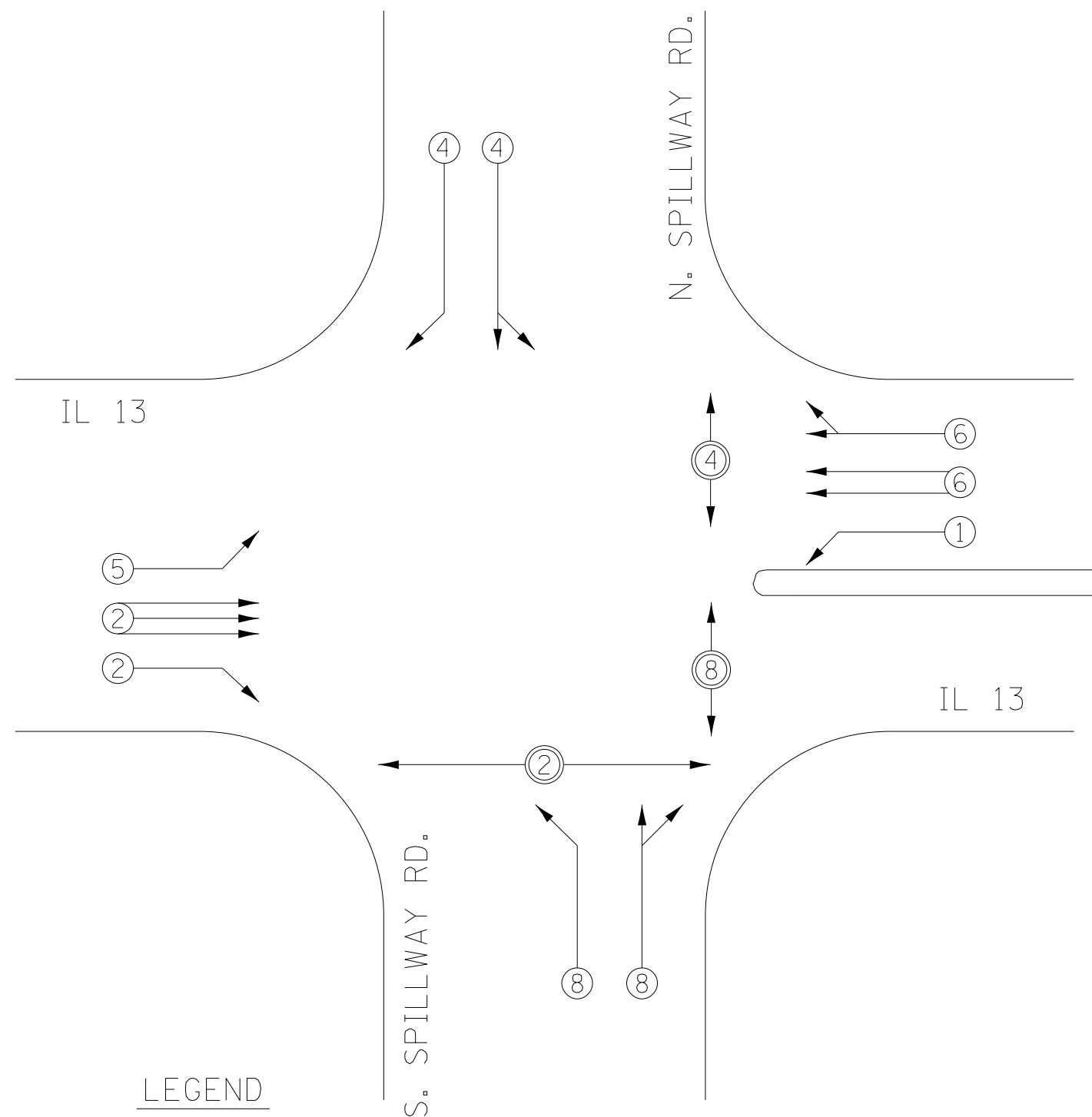
USER NAME = Sean.Greenlee	DESIGNED -	REVISED -
DRAWN -	REVISOR -	
PLOT SCALE = 40,0000 * / in.	CHECKED -	REVISOR -
PLOT DATE = 6/30/2022	DATE -	REVISOR -

**STATE OF ILLINOIS
DEPARTMENT OF TRANSPORTATION**

PROPOSED WIRING DIAGRAM	
SCALE:	SHEET OF SHEETS STA. TO STA.

F.A.P. RTE.	SECTION	COUNTY	TOTAL SHEETS	SHEET NO.
331	**	-	272	122
CONTRACT NO. 78372				

**PHASE DESIGNATION DIAGRAM
IL 13 & SPILLWAY RD.**

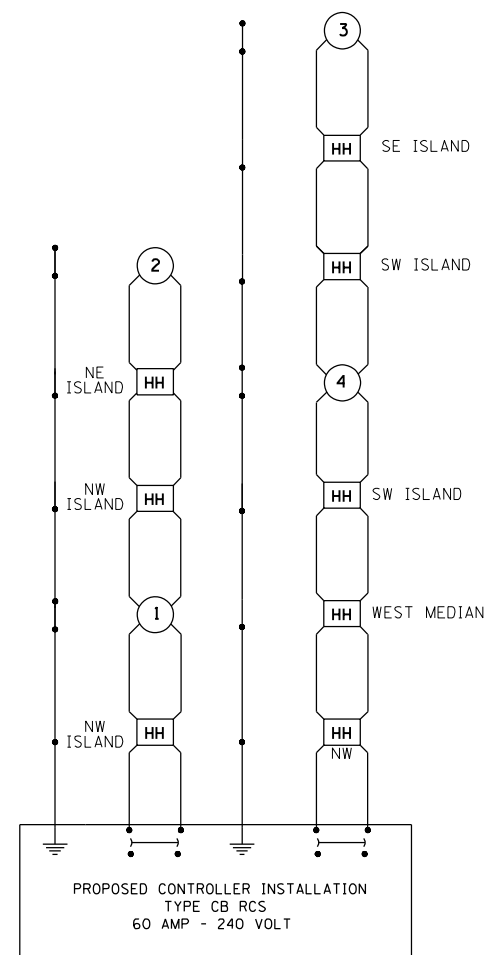


LEGEND

- ▶ VEHICULAR MOVEMENT
- ▶ PEDESTRIAN MOVEMENT
- NUMBER REFERS TO ASSOCIATED PHASE

REFERRING TO STANDARD 857001, THE VEHICULAR AND PEDESTRIAN PHASES USED ARE DESIGNATED AS SHOWN

WIRING DIAGRAM FOR LIGHTING



NOTES:

1. FOR SIZE AND TYPE OF CABLE USED FOR LIGHTING INSTALLATION SEE CABLE DIAGRAM SHEET NO. 122.

LEGEND FOR WIRING DIAGRAM

HH INDICATES PROPOSED TRAFFIC SIGNAL HANDHOLE.

NOTE: THE SIGNAL CONDUIT SYSTEM SHALL BE UTILIZED TO INSTALL WIRING FOR ALL THE PROPOSED LIGHTING SYSTEM. A LIGHTING CONDUIT SHALL BE INSTALLED BETWEEN THE LIGHTING CONTROLLER AND THE TRAFFIC SIGNAL CONTROLLER. THIS SHALL BE COVERED UNDER PAY ITEM "87301815 - ELECTRIC CABLE IN CONDUIT SERVICE NO. 6 3C"

- ① NUMBER INDICATES POSITION OF POLE IN WIRING DIAGRAM.
- INDICATES PROPOSED GROUND AT LIGHT POLE AND CONTROL INSTALLATION.
- ⊥ INDICATES CONTINUOUS GROUND FROM CONTROL INSTALLATION.

REVISIONS	
DRAWN	7-27-93
REVISED	5-14-02
RESIZED	5-8-08

STD. 9-59

MODEL 30 Scale
FILE NAME: p:\il13\dot\documents\1\DOT\offices\dir\dir\0\Project\113_giant_chauffeur\78372_CADD\dot\CA\sheet\078372_ShtC-Rwy_Detalle.dgn

USER NAME = Sean.Greenlee	DESIGNED -	REVISED -
PLOT SCALE = 40,0000 * / in.	DRAWN -	REVISED -
PLOT DATE = 6/30/2022	CHECKED -	REVISED -
	DATE -	REVISED -

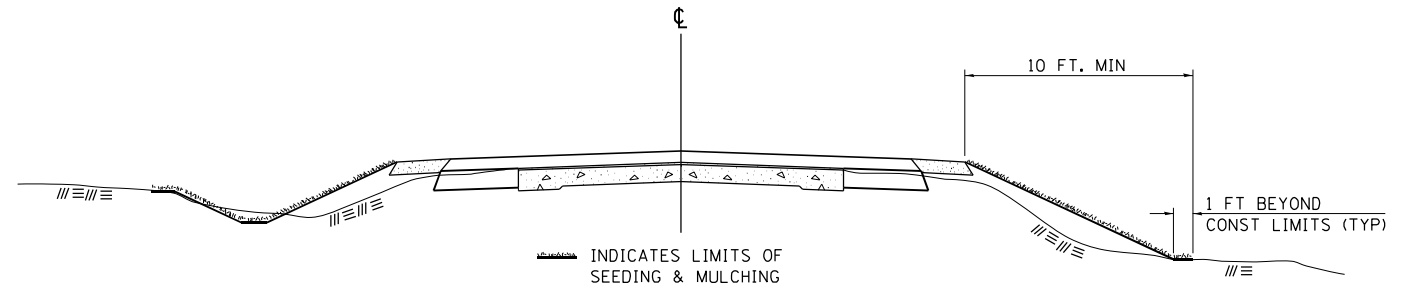
**STATE OF ILLINOIS
DEPARTMENT OF TRANSPORTATION**

**PROPOSED PHASE DESIGNATION AND MAST ARM
LIGHTING WIRING DIAGRAM**

SCALE: SHEET OF SHEETS STA. TO STA.

F.A.P. RTE.	SECTION	COUNTY	TOTAL SHEETS	SHEET NO.
331	**		272	123
CONTRACT NO. 78372				

SEEDING & MULCHING



GENERAL NOTES

IN GENERAL, ALL EARTH SURFACES DISTURBED DURING CONSTRUCTION OPERATIONS SHALL BE SEEDED AND MULCHED UPON COMPLETION OF ALL GRADING OPERATIONS.

ON DETOUR ROADS, SLOPES SHALL BE SEEDED IMMEDIATELY UPON COMPLETION OF ANY GIVEN STAGE GRADING. TEMPORARY SEEDING SHALL BE CLASS 7.

FERTILIZER NUTRIENTS SHALL BE APPLIED TO ALL SEEDED AREAS. LIMESTONE SHALL BE APPLIED TO ALL AREAS OF FINAL SEEDING.

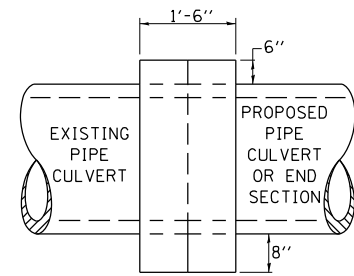
THE RATES OF APPLICATION OF FERTILIZER, MULCH AND LIMESTONE SHALL BE AS SPECIFIED IN THE SPECIAL PROVISIONS FOR ROAD AND BRIDGE CONSTRUCTION.

SECTIONS 250 AND 251 OF THE STANDARD SPECIFICATIONS SHALL GOVERN THIS WORK EXCEPT AS SPECIFIED HEREIN OR AS NOTED IN THE SPECIAL PROVISIONS.

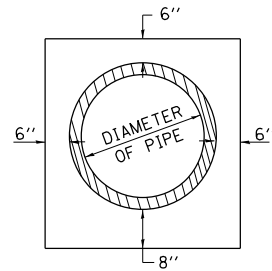
REVISIONS	
REDRAWN	2-15-89
REVISED	8-15-94
REVISED	6-3-99
REVISED	3-27-08
REVISED	5-16-13

STD. 9-12

CONCRETE COLLAR PIPE TO PIPE



SIDE VIEW



END VIEW

TABULATION

DIAMETER OF PIPE	CL SI CONC CU YDS EST
12"	0.24
15"	0.29
18"	0.32
24"	0.44
30"	0.56
36"	0.66
42"	0.80
48"	0.93
54"	1.07
60"	1.22
72"	1.55

THE CONCRETE COLLAR SHALL BE PAID FOR AT THE CONTRACT UNIT PRICE PER CUBIC YARD FOR **CONCRETE COLLAR**, AS SHOWN ON THE PLANS, WHICH PRICE SHALL INCLUDE THE REMOVAL OF SUCH PORTIONS THE EXISTING HEADWALLS AS MAY BE REQUIRED.

CLASS SI CONCRETE SHALL BE USED THROUGHOUT.

REVISIONS	
DRAWN	7-13-90
REVISED	8-22-94
REVISED	3-26-08
REVISED	5-17-13

STD. 9-79

**STATE OF ILLINOIS
DEPARTMENT OF TRANSPORTATION**

**DETAIL SHEETS: SEEDING AND MULCHING,
CONCRETE COLLAR PIPE TO PIPE**

SCALE: SHEET OF SHEETS STA. TO STA.

F.A.P. RTE.	SECTION	COUNTY	TOTAL SHEETS	SHEET NO.
331	**	*	272	128
			CONTRACT NO. 78372	

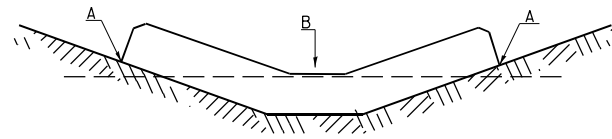
ILLINOIS FED. AID PROJECT

JACKSON/WILLIAMSON

USER NAME = Sean.Greenlee	DESIGNED -	REVISED -
PLOT SCALE = 100,0000' / in.	CHECKED -	REVISED -
PLOT DATE = 6/30/2022	DATE -	REVISED -

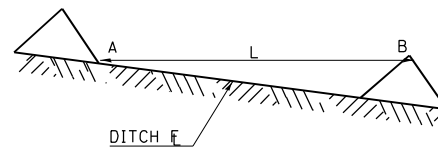
TEMPORARY DITCH CHECKS

PLACEMENT OF TEMPORARY DITCH CHECK IN DRAINAGE WAY



POINTS A SHOULD BE HIGHER THAN POINT B

SPACING BETWEEN TEMPORARY DITCH CHECKS



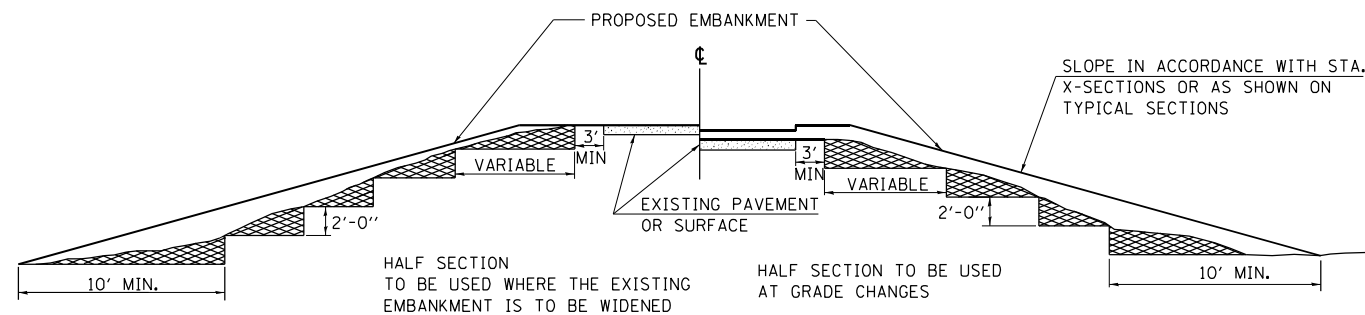
L = THE DISTANCE SUCH THAT POINTS A AND B ARE OF EQUAL ELEVATION

B = THE LOW POINT IN CENTER OF CHECK

REVISIONS	
DRAWN	9-01-99
REVISED	10-3-01
RESIZED	5-8-08
REVISED	05-04-10
REVIEWED	5-17-13

STD. 9-108

TYPICAL CROSS SECTION SHOWING STEP CONSTRUCTION ON EXISTING FILL



HALF SECTION TO BE USED WHERE THE EXISTING EMBANKMENT IS TO BE WIDENED

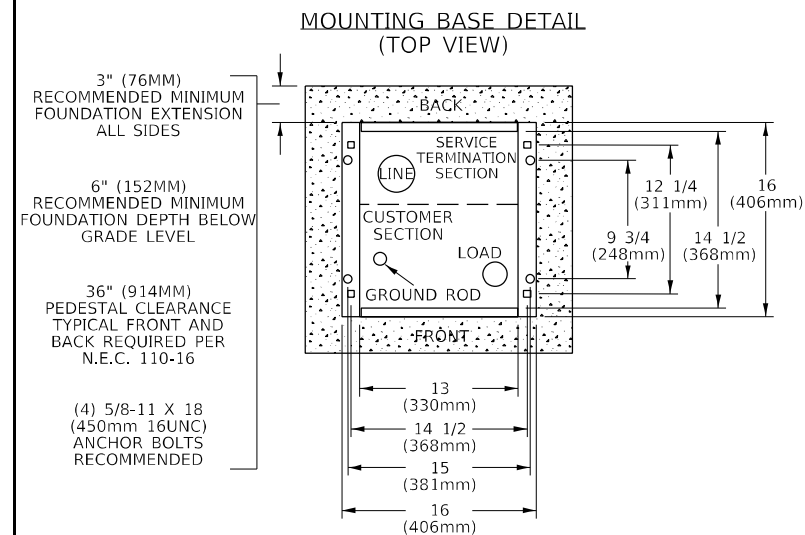
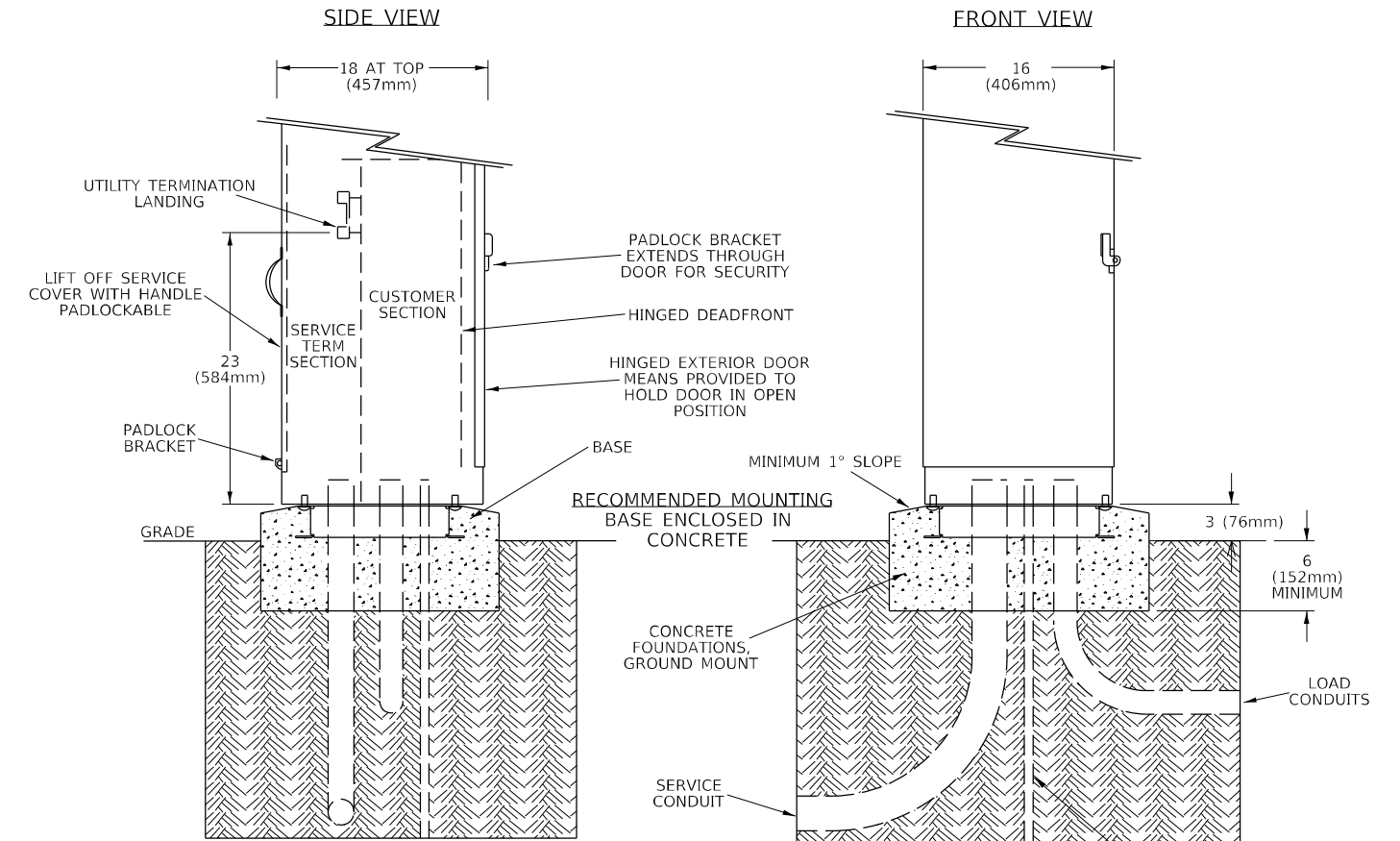
HALF SECTION TO BE USED AT GRADE CHANGES

MATERIAL TO BE REMOVED AND REPLACED IN THE EMBANKMENT IN ACCORDANCE WITH ART. 205.04 OF THE STANDARD SPECIFICATION. COST TO BE INCLUDED IN THE VARIOUS ITEMS OF EXCAVATION AND NO ADDITIONAL COMPENSATION WILL BE ALLOWED BECAUSE OF THIS WORK.

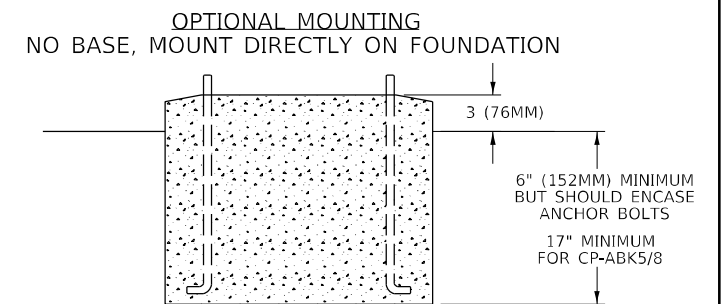
REVISIONS	
REDRAWN	2-15-89
REVISED	8-15-94
CHECKED	6-3-99
RESIZED	5-7-08
REVIEWED	5-17-13

STD. 9-16

CABINET FOR SERVICE INSTALLATION GROUND MOUNT AND CONCRETE FOUNDATIONS, GROUND MOUNT



○ PEDESTAL MOUNTING HOLES
□ ANCHOR BOLT MOUNTING HOLES



REVISIONS	
DRAWN	03-02-22
REVISED	
REVISED	
REVISED	

STD. 9-51

**STATE OF ILLINOIS
DEPARTMENT OF TRANSPORTATION**

DETAIL SHEETS: TEMP. DITCH CHECKS, STEP CONST. ON EXISTING FILL,
CABINET FOR SERV. INSTALL. GROUND MOUNT AND CONC. FOUNDATIONS, GROUND MOUNT

F.A.P. RTE.	SECTION	COUNTY	TOTAL SHEETS	SHEET NO.
331	**	*	272	129
CONTRACT NO. 78372				

SCALE: SHEET OF SHEETS STA. TO STA.

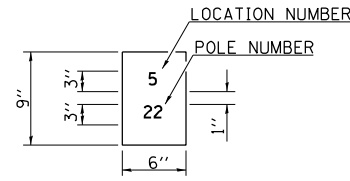
ILLINOIS FED. AID PROJECT

JACKSON/WILLIAMSON

POLE STANDARDS

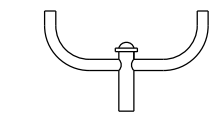
"INSTALL AND ORIENT ARM BRACKET OVER POLE TENON AND FIRMLY HAND TIGHTEN THE TWO SET SCREWS. USE THIRD HOLE IN ARM BRACKET AS A GUIDE TO DRILL A 3/16" DIAMETER HOLE THROUGH TENON. INSTALL AND TIGHTEN SELF-TAPPING SCREW. TIGHTEN SET SCREWS AN ADDITIONAL 1/4 TO 3/8 TURN WITH HEX KEY (NOT PROVIDED). INSTALL LOCKNUTS ON SET SCREWS IF THREADED PROJECTION ALLOWS."

POLE SHALL MEET AASHTO STANDARD SPECIFICATIONS FOR 80 MPH WIND LOADING AND 90 LB. 4.0 SQ. FT E.P.A. LUMINAIRE.

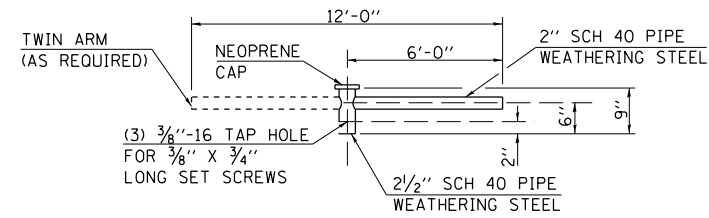


THE CONTRACTOR SHALL FURNISH AND INSTALL A LIGHT POLE IDENTIFICATION OF EACH NEW LIGHT POLE, AS SHOWN ABOVE, INCIDENTAL TO THE RESPECTIVE LIGHT POLE PAY ITEM. THE NUMERALS SHALL BE 3", SERIES "D", BLACK, SCREENED ON SILVER-WHITE TYPE B PRESSURE SENSITIVE REFLECTIVE SHEETING CONFORMING TO THE REQUIREMENTS OF SECTION T602.01 OF THE STANDARD SPECIFICATIONS FOR TRAFFIC CONTROL ITEMS. THE NUMERALS SHALL CONFORM TO THE FHWA "STANDARD ALPHABETS FOR HIGHWAY SIGNS".

THE LIGHT POLE IDENTIFICATION SHALL BE APPLIED TO SIGN BASE MATERIAL AS SPECIFIED IN SECTION 719.11 OF THE STANDARD SPECIFICATIONS, APPROXIMATELY 7" ABOVE THE ADJACENT PAVEMENT GRADE VISIBLE TO APPROACHING TRAFFIC IN ACCORDANCE WITH HIGHWAY STANDARD 2319.

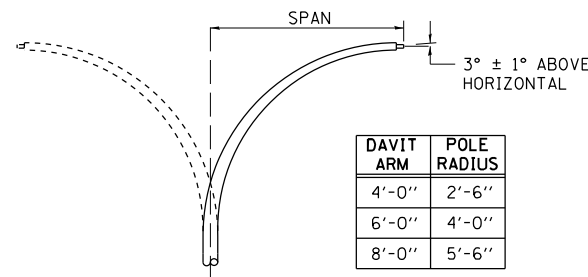


TWIN TENON



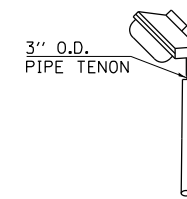
TENON MOUNT BRACKET ARM

NOTE: SINGLE OR TWIN ARM ASSEMBLY SHALL BE TILTED 3° ABOVE HORIZONTAL.

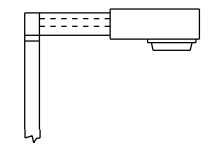


DAVIT ARM (AND OR)

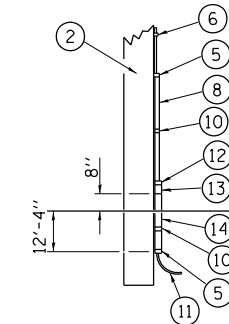
DAVIT ARM-TWIN



TENON



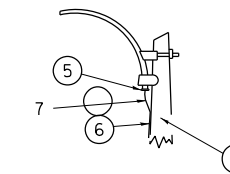
SHORT BRACKET



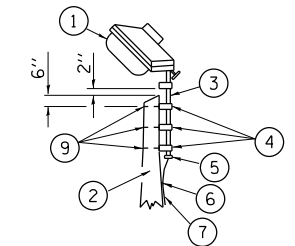
DETAILS FOR UNDERGROUND DISTRIBUTION IF REQUIRED

POLE, WOOD

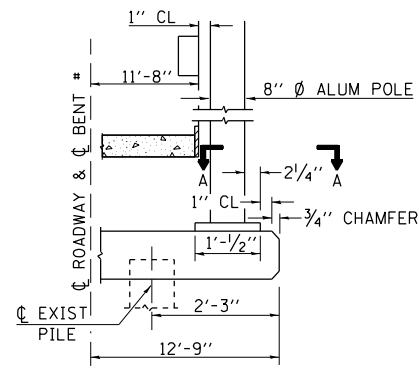
POLE LENGTH	DEPTH IN GROUND
65'-0"	12'-0"
60'-0"	10'-0"
55'-0"	9'-0"
50'-0"	8'-0"
45'-0"	7'-0"
40'-0"	6'-6"
35'-0"	6'-0"
30'-0"	5'-6"



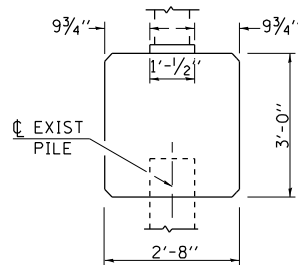
MAST ARM



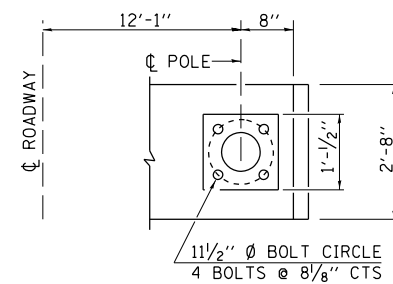
TENON



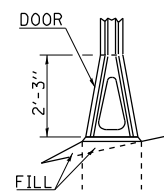
BENT #
(LOOKING)



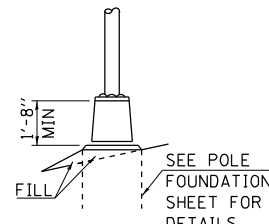
BRIDGE PIER MOUNT



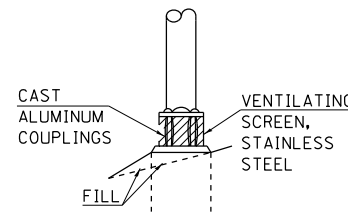
SECTION A-A



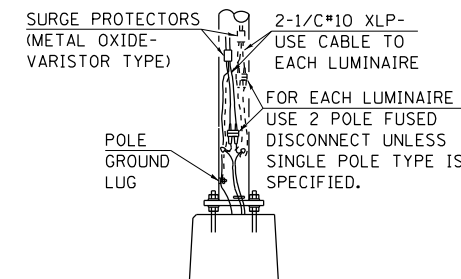
STAINLESS STEEL FLAIR BASE



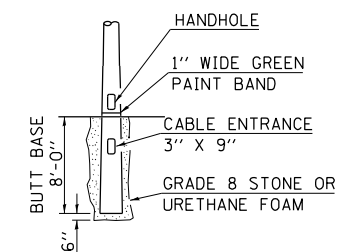
TRANSFORMER BASE
 FRANGIBLE



BREAKAWAY COUPLING



ANCHOR



BUTT BASE

- ① LUMINAIRE
- ② WOOD POLE, CLASS 3 OR BETTER
- ③ 2 1/2" GALV. STEEL CONDUIT
- ④ SINGLE OFFSET POLE BAND
- ⑤ CONDUIT BUSHING
- ⑥ CABLE CLAMPS ON 2" CENTERS
- ⑦ 2/C #12 TYPE USE CABLE
- ⑧ 1" GALV. STEEL CONDUIT 10' IN LENGTH
- ⑨ 5/8" Ø HOT DIPPED GALVANIZED BOLT WITH FLAT WASHER & LOCKNUT (3 REQ'D)
- ⑩ CONDUIT CLAMPS ON 3' CENTERS
- ⑪ UNIT DUCT
- ⑫ THREADED REDUCER
- ⑬ "C" CONDULET, THREADED
- ⑭ 1 1/2" GALV. STEEL CONDUIT FOR 1 UNIT DUCT OR 3" GALV. STEEL CONDUIT FOR 2 OR 3 UNIT DUCTS.

STD. 9-115

REVISIONS	
DRAWN	2-9-01
REVISED	4-14-02
RESIZED	5-6-08
REVIEWED	5-17-13

STATE OF ILLINOIS
DEPARTMENT OF TRANSPORTATION

DETAIL SHEETS: POLE STANDARDS

USER NAME = Sean,Greenlee	DESIGNED -	REVISED -
	DRAWN -	REVISED -
PLOT SCALE = 100,0000' / in.	CHECKED -	REVISED -
PLOT DATE = 6/30/2022	DATE -	REVISED -

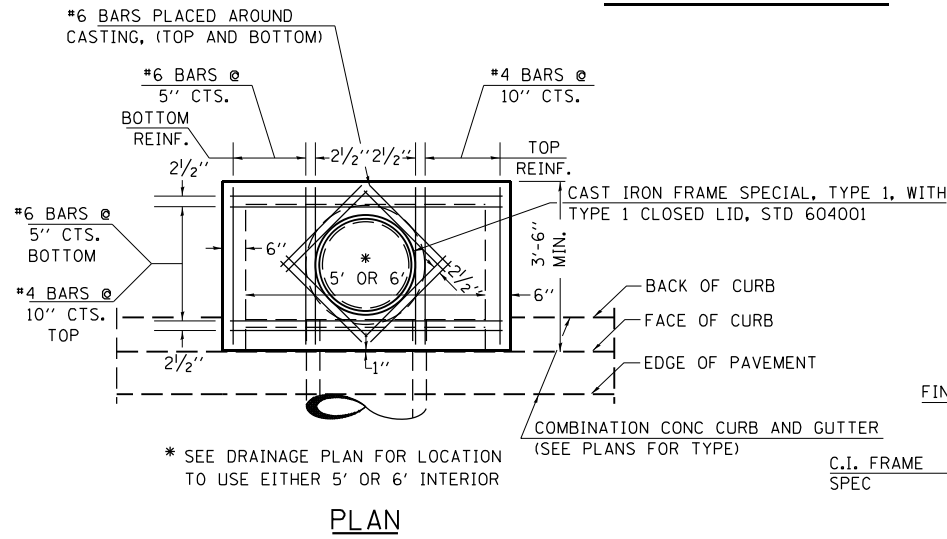
SCALE:	SHEET	OF	SHEETS	STA.	TO STA.

F.A.P. RTE.	SECTION	COUNTY	TOTAL SHEETS	SHEET NO.
331	**		272	130
CONTRACT NO. 78372				
ILLINOIS FED. AID PROJECT				

*(1-4)R-4,N-6,TS-5;(15-3)W-1

JACKSON/WILLIAMSON

INLET SPECIAL



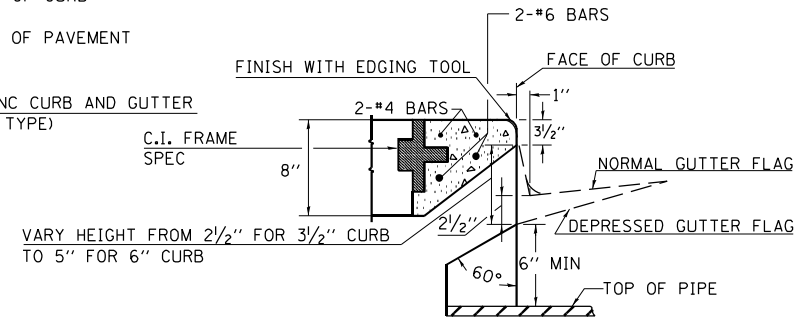
* SEE DRAINAGE PLAN FOR LOCATION TO USE EITHER 5' OR 6' INTERIOR

PLAN

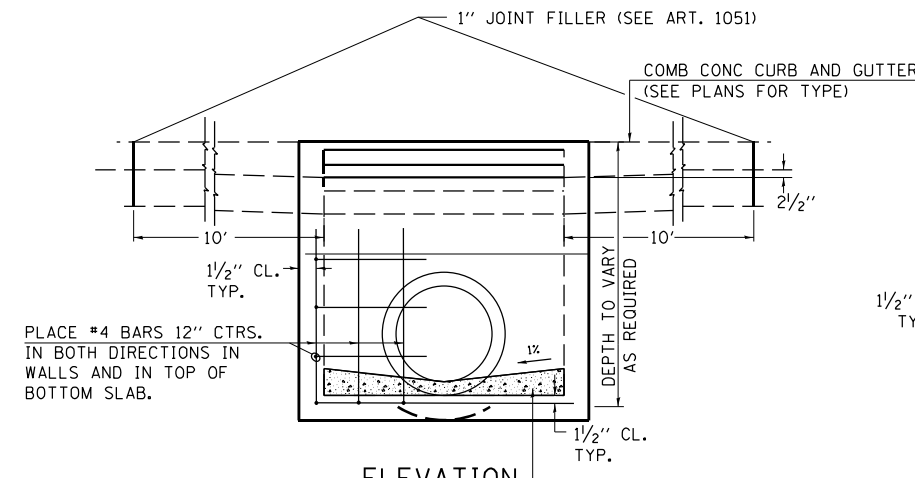
"D" TABLE

DESIGN	PIPE DIA	"D"
A	18" & LESS	2'-6"
B	21" & 24"	3'-0"
C	27" & 30"	3'-7"
D	33" & 36"	4'-2"
E	42"	4'-9"
F	48"	5'-0"
G	54"	6'-1"

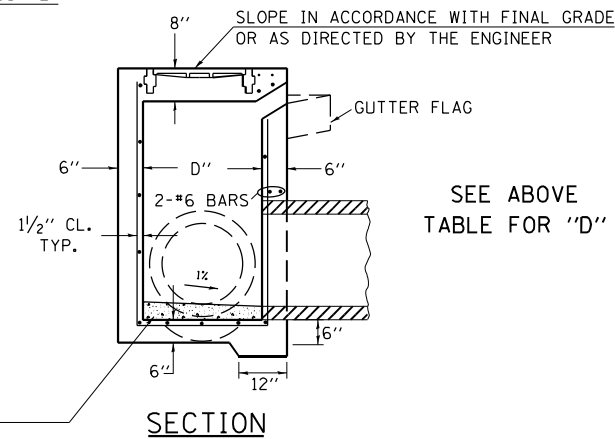
CAST IRON FRAME SPECIAL, TYPE 1, WITH TYPE 1 CLOSED LID, STD 604001



SECTION AT WEIR



ELEVATION



SECTION

NOTES:

PROVIDE 1/2" CLEARANCE TYP. ALL REINFORCEMENT UNLESS OTHERWISE SPECIFIED.

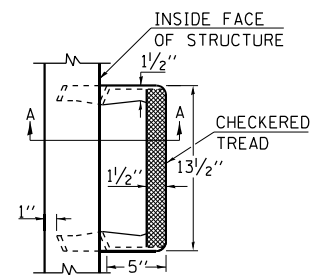
GUTTER FLOWLINE AT INLET 2 1/2" BELOW NORMAL GUTTER FLOWLINE. CONSTRUCT TRANSITION IN FLOWLINE IN 10 FEET EACH SIDE OF INLET. PIPES TO BE CONNECTED TO INLET AS SHOWN ON STORM SEWER LAYOUT.

INLETS WILL BE PAID FOR AT THE CONTRACT UNIT PRICE EACH FOR **INLET, SPECIAL**, WHICH PRICE SHALL INCLUDE THE CAST IRON FRAME, SPECIAL, TYPE 1 WITH TYPE 1 CLOSED LID, THE REINFORCEMENT BARS, METAL STEPS AND JOINT FILLER.

IF THE INLET IS NOT CAST IN PLACE THEN THE INLET SHALL BE PRODUCED ACCORDING TO THE DEPARTMENT'S CURRENT STANDARD SPECIFICATIONS SECTIONS 602 AND 1042.

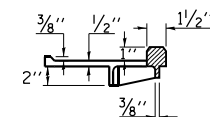
**STEPS WILL BE REQUIRED AT 12" SPACING WHEN INLET IS OVER 4' DEEP. SEE ARTICLE 602.08 OF THE STANDARD SPECS AND DETAILS

CAST IRON STEPS SHALL BE GRAY IRON CONFORMING TO THE REQUIREMENTS OF ARTICLE 1006.14 OF THE STANDARD SPECIFICATIONS.



** CAST IRON STEPS

TREAD DIMENSION DETAILS SEE HWY STD 602701



SEC. A-A

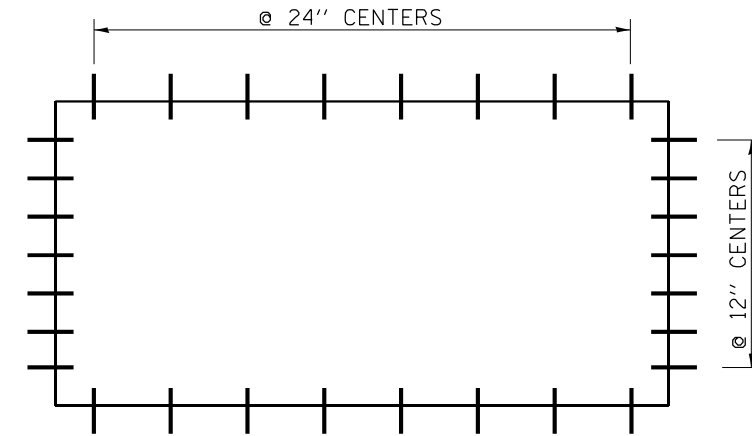
** GALVANIZED IRON STEPS

1" ROUND GALVANIZED IRON STEPS 12" O.C. (OPTIONAL STEPS)

REVISIONS			
REDRAWN	2-15-89	REVISED	3-26-08
REVISED	8-15-94	REVISED	4-10-13
REVISED	1-19-99	REVISED	
REVISED	5-6-04	REVISED	

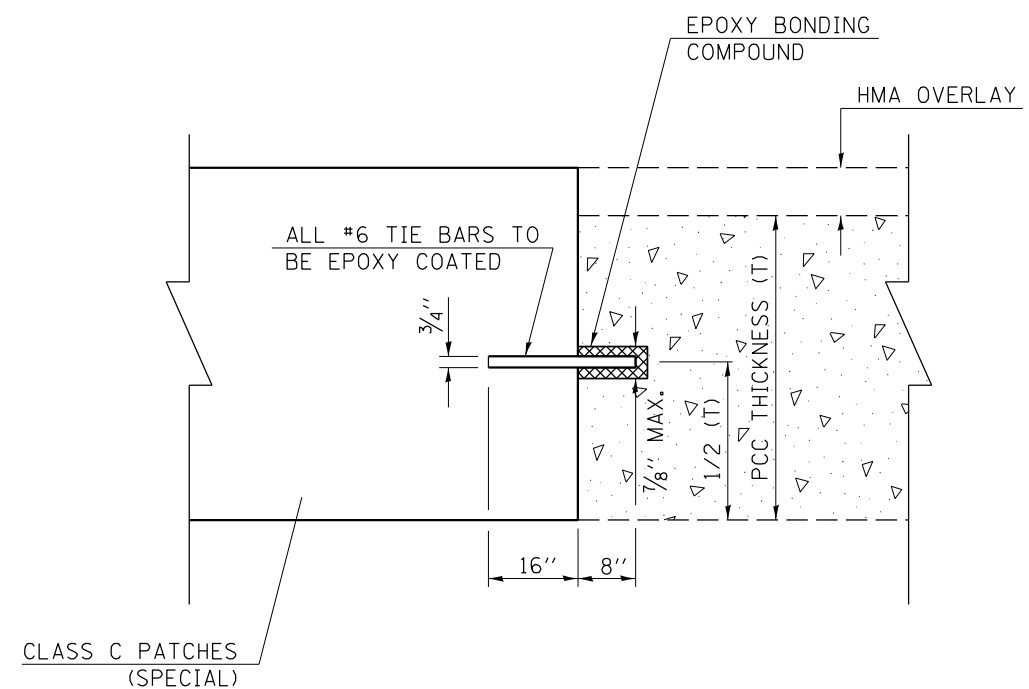
STD. 9-1

CLASS C PATCHES (SPECIAL)



TIE BAR PLAN

(IF PAVED SHOULDER, TIE BARS NOT USED)



CLASS C PATCHES (SPECIAL)

STATE OF ILLINOIS
DEPARTMENT OF TRANSPORTATION

DETAIL SHEETS: INLET SPECIAL, CLASS C PATCHES (SPECIAL)

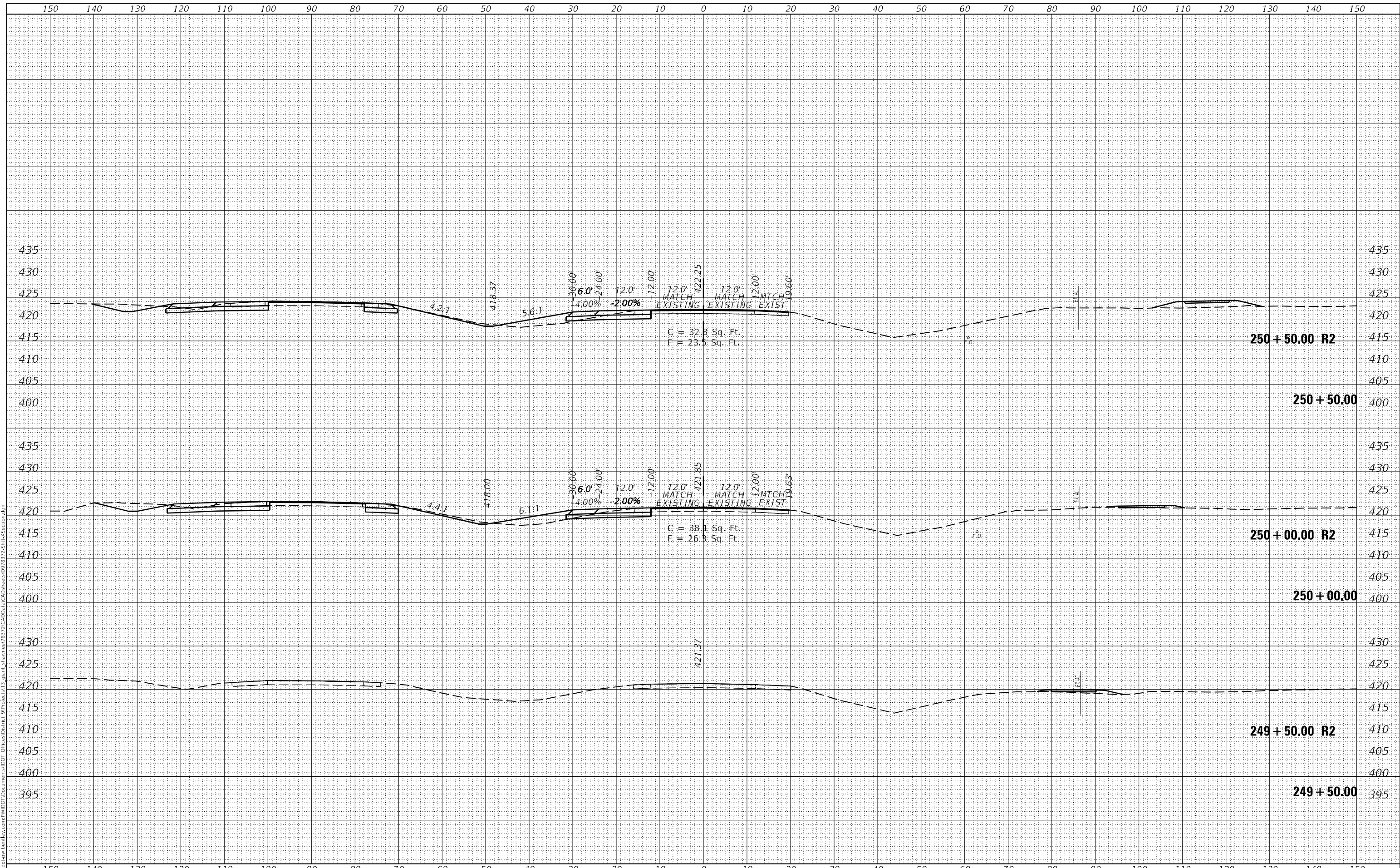
F.A.P. RTE.	SECTION	COUNTY	TOTAL SHEETS	SHEET NO.
331	**		272	131
CONTRACT NO. 78372				

SCALE: SHEET OF SHEETS STA. TO STA.

FINAL SURVEY	SURVEYED	BY	DATE
NOTE BOOK NO.	PLOTTED		
AREAS CHECKED	TEMPLATE		
	AREAS CHECKED		

ORIGINAL SURVEY	SURVEYED	BY	DATE
NOTE BOOK NO.	PLOTTED		
AREAS CHECKED	TEMPLATE		
	AREAS CHECKED		

MODEL: Definit
 FILE NAME: p:\work\paw_bentley.com\p\DOT\Document\DOT\Drawings\13 EB\13 EB Cross Sections\13 EB Cross Sections.dwg
 PLOT DATE: 6/30/2022



USER NAME = Sean,Greenlee	DESIGNED -	REVISED -
PLOT SCALE = 20,0000 * / in.	DRAWN -	REVISED -
PLOT DATE = 6/30/2022	CHECKED -	REVISED -
	DATE -	REVISED -

**STATE OF ILLINOIS
DEPARTMENT OF TRANSPORTATION**

IL 13 EB CROSS SECTIONS

SCALE: SHEET OF SHEETS STA. 249+50.00 TO STA. 250+50.00

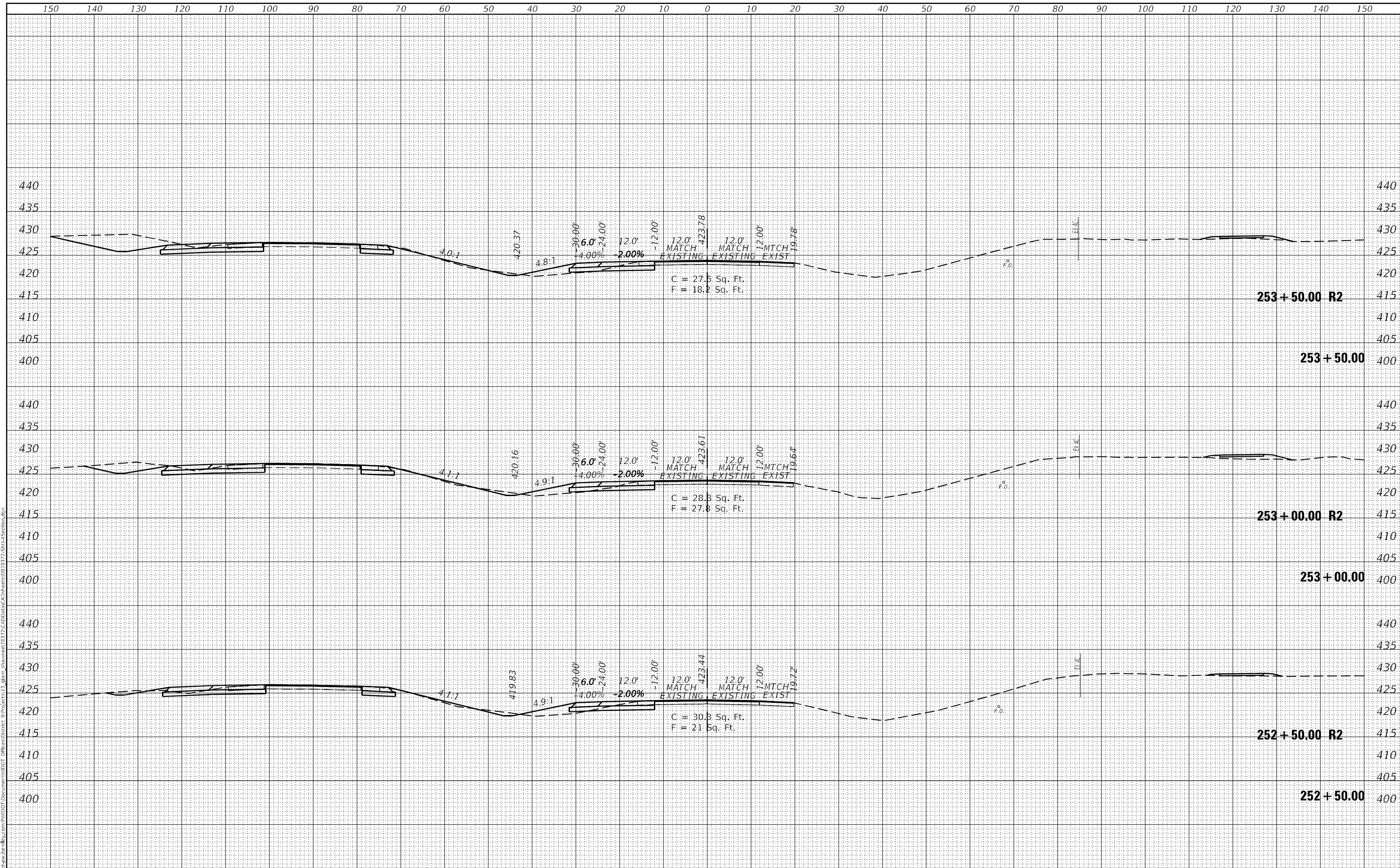
F.A.P. RTE. 331	SECTION **	COUNTY *	TOTAL SHEETS 272	SHEET NO. 133
CONTRACT NO. 78372				
ILLINOIS		FED. AID PROJECT	JACKSON/WILLIAMSON	

*(1-4)R-4, N-6, TS-5(15-3)W-1

FINAL SURVEY NO.	SURVEYED	BY	DATE
NOTE BOOK	PLOTTED		
AREAS CHECKED	TEMPLATE		
	AREAS CHECKED		

ORIGINAL SURVEY NO.	SURVEYED	BY	DATE
NOTE BOOK	PLOTTED		
AREAS CHECKED	TEMPLATE		
	AREAS CHECKED		

MODEL: Definit
 FILE NAME: p:\work\paw_bentley.com\p\DOT\Document\DOT_Diff\es\center_p\p\es\13_glb\sh\awes\78377\CadData\CA\Sheet\09\8372_Shp\1\Section.dgn



USER NAME = Sean,Greenlee	DESIGNED -	REVISED -
PLOT SCALE = 20,000' / in.	DRAWN -	REVISED -
PLOT DATE = 6/30/2022	CHECKED -	REVISED -
	DATE -	REVISED -

**STATE OF ILLINOIS
DEPARTMENT OF TRANSPORTATION**

IL 13 EB CROSS SECTIONS

SCALE: SHEET OF SHEETS STA. 252+50.00 TO STA. 253+50.00

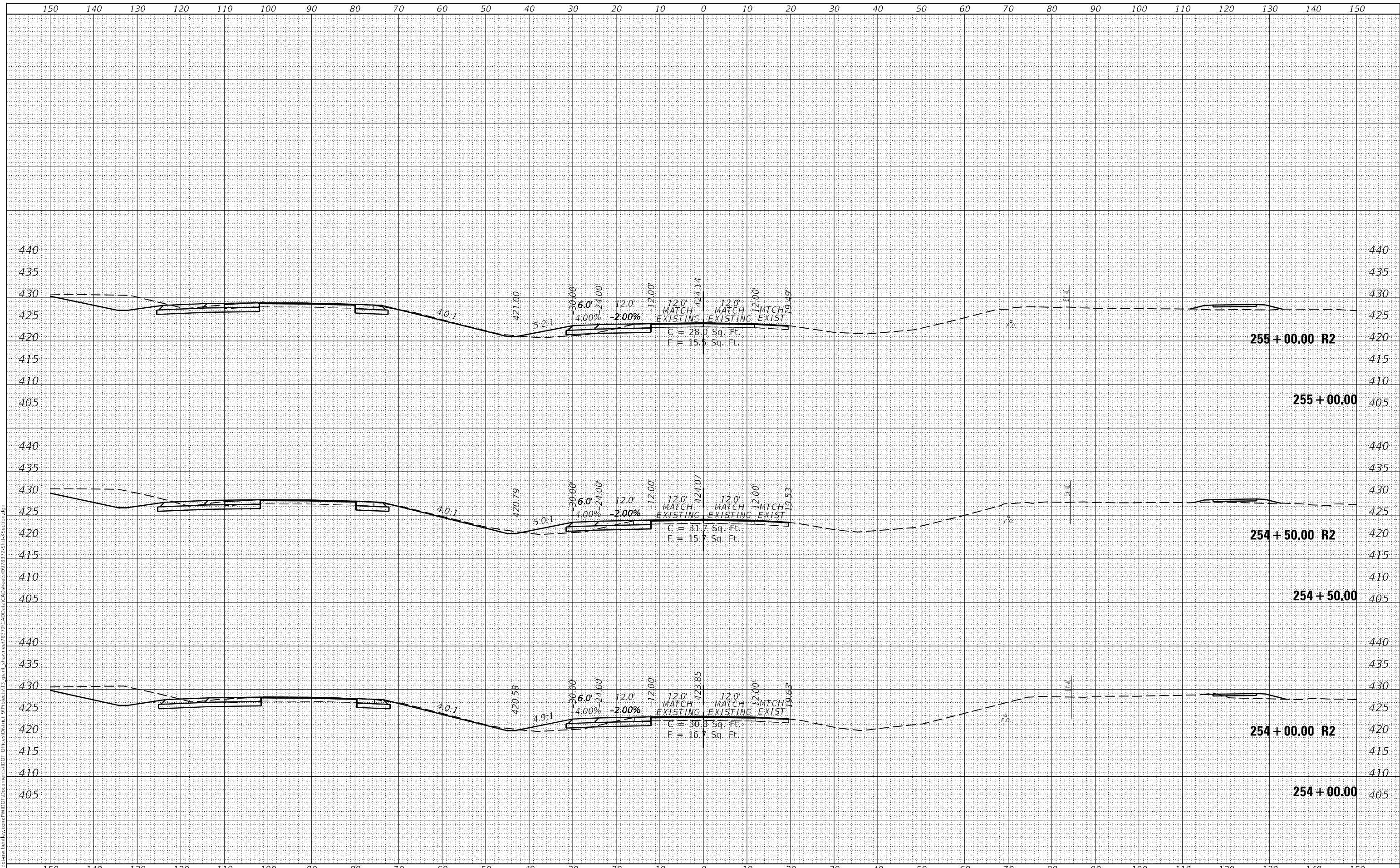
F.A.P. RTE. 331	SECTION **	COUNTY *	TOTAL SHEETS 272	SHEET NO. 135
			CONTRACT NO. 78372	
		ILLINOIS FED. AID PROJECT	JACKSON/WILLIAMSON	

*(1-4)R-4, N-6, TS-5;(15-3)W-1

FINAL SURVEY	SURVEYED	DATE
NOTE BOOK	PLOTTED	BY
NO.	TEMPLATE	
	AREAS CHECKED	

ORIGINAL SURVEY	SURVEYED	DATE
NOTE BOOK	PLOTTED	BY
NO.	TEMPLATE	
	AREAS CHECKED	

MODEL: Default
 FILE NAME: p:\williamson\paw\benley.com\p\williamson\DOT\Documents\DOT\Drawings\EB\13 EB Cross Sections\13 EB Cross Sections\13 EB Cross Sections\13 EB Cross Sections.dwg



USER NAME = Sean,Greenlee	DESIGNED -	REVISED -
	DRAWN -	REVISED -
PLOT SCALE = 20,0000 * / in.	CHECKED -	REVISED -
PLOT DATE = 6/30/2022	DATE -	REVISED -

**STATE OF ILLINOIS
DEPARTMENT OF TRANSPORTATION**

SCALE:		SHEET	OF	SHEETS	STA. 254+00.00	TO STA. 255+00.00
--------	--	-------	----	--------	----------------	-------------------

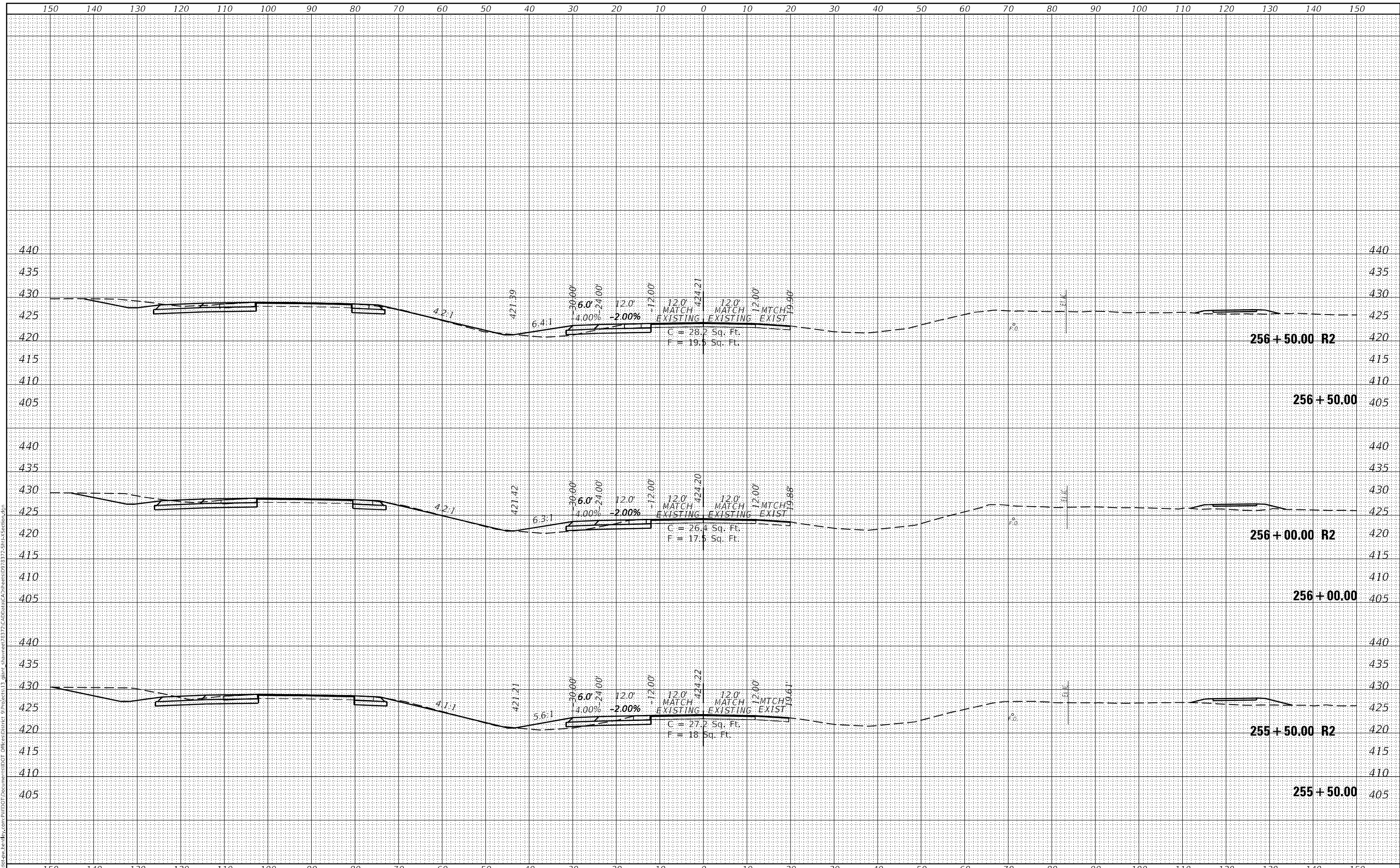
IL 13 EB CROSS SECTIONS

F.A.P. RTE. 331	SECTION **	COUNTY *	TOTAL SHEETS 272	SHEET NO. 136
CONTRACT NO. 78372				
ILLINOIS FED. AID PROJECT				

FINAL SURVEY	SURVEYED	DATE
NOTE BOOK	PLOTTED	BY
NO.	TEMPLATE	
	AREAS CHECKED	

ORIGINAL SURVEY	SURVEYED	DATE
NOTE BOOK	PLOTTED	BY
NO.	TEMPLATE	
	AREAS CHECKED	

MODEL: Definit
 FILE NAME: p:\williamson\paw\ben\by.com\p\williamson\DOT\Documents\DOT\Drawings\EB\13 EB Cross Sections\13 EB Cross Sections\13 EB Cross Sections\13 EB Cross Sections.dwg



USER NAME = Sean,Greenlee	DESIGNED -	REVISED -
PLOT SCALE = 20,0000 * / in.	DRAWN -	REVISED -
PLOT DATE = 6/30/2022	CHECKED -	REVISED -
	DATE -	REVISED -

**STATE OF ILLINOIS
 DEPARTMENT OF TRANSPORTATION**

SCALE:		SHEET	OF	SHEETS	STA. 255+50.00	TO STA. 256+50.00
--------	--	-------	----	--------	----------------	-------------------

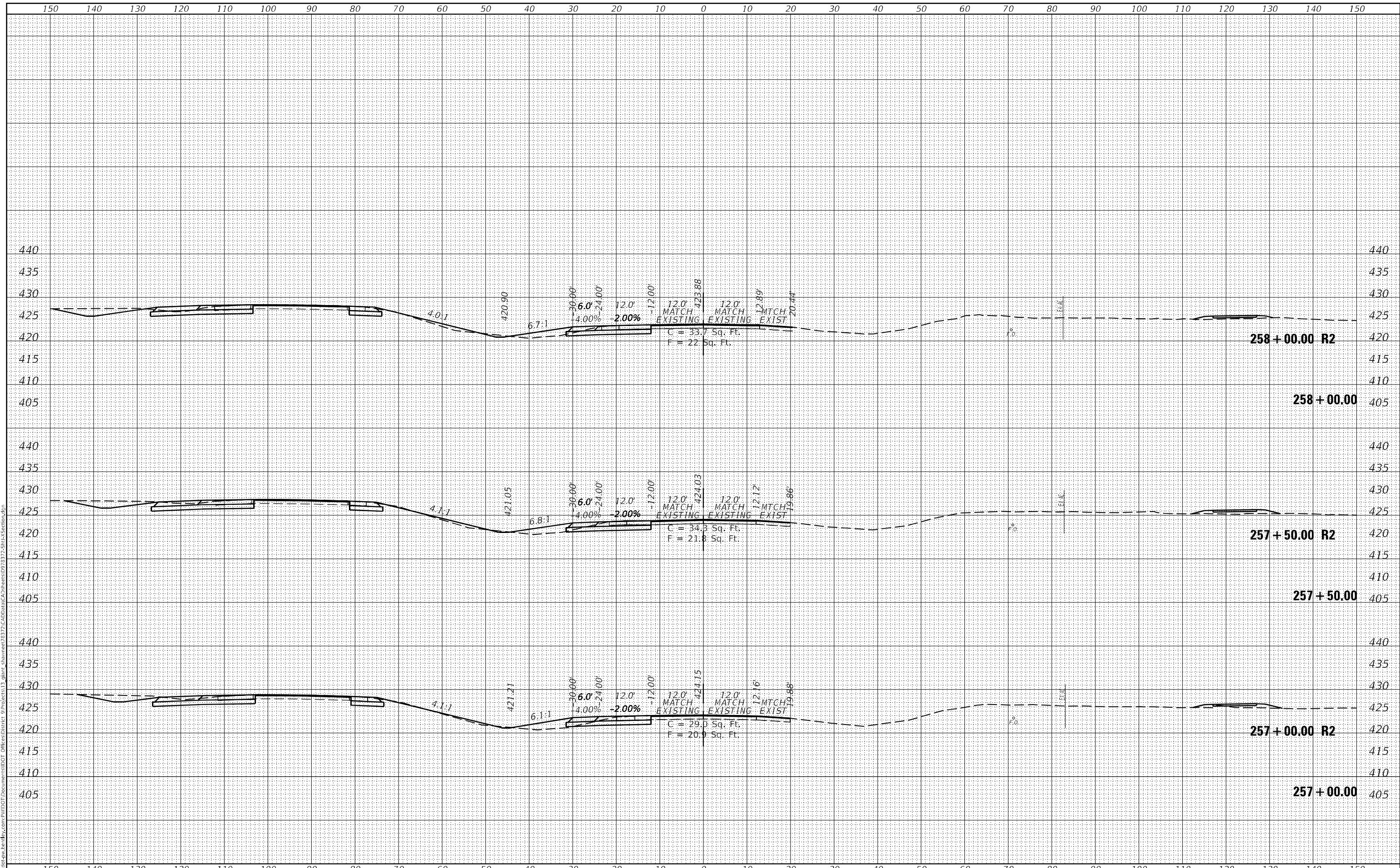
IL 13 EB CROSS SECTIONS

F.A.P. RTE.	SECTION	COUNTY	TOTAL SHEETS	SHEET NO.
331	**	*	272	137
CONTRACT NO. 78372				
ILLINOIS FED. AID PROJECT				

FINAL SURVEY	SURVEYED	DATE
NOTE BOOK	PLOTTED	BY
NO.	TEMPLATE	
	AREAS CHECKED	

ORIGINAL SURVEY	SURVEYED	DATE
NOTE BOOK	PLOTTED	BY
NO.	TEMPLATE	
	AREAS CHECKED	

MODEL: Definit
 FILE NAME: p:\williamson\paw\benley.com\p\williamson\DOT\Documentation\DOT\Drawings\EB\13 EB Cross Sections\13 EB Cross Sections\13 EB Cross Sections\13 EB Cross Sections.dwg



USER NAME = Sean,Greenlee	DESIGNED -	REVISD -
	DRAWN -	REVISD -
PLOT SCALE = 20,0000 * / in.	CHECKED -	REVISD -
PLOT DATE = 6/30/2022	DATE -	REVISD -

**STATE OF ILLINOIS
DEPARTMENT OF TRANSPORTATION**

IL 13 EB CROSS SECTIONS

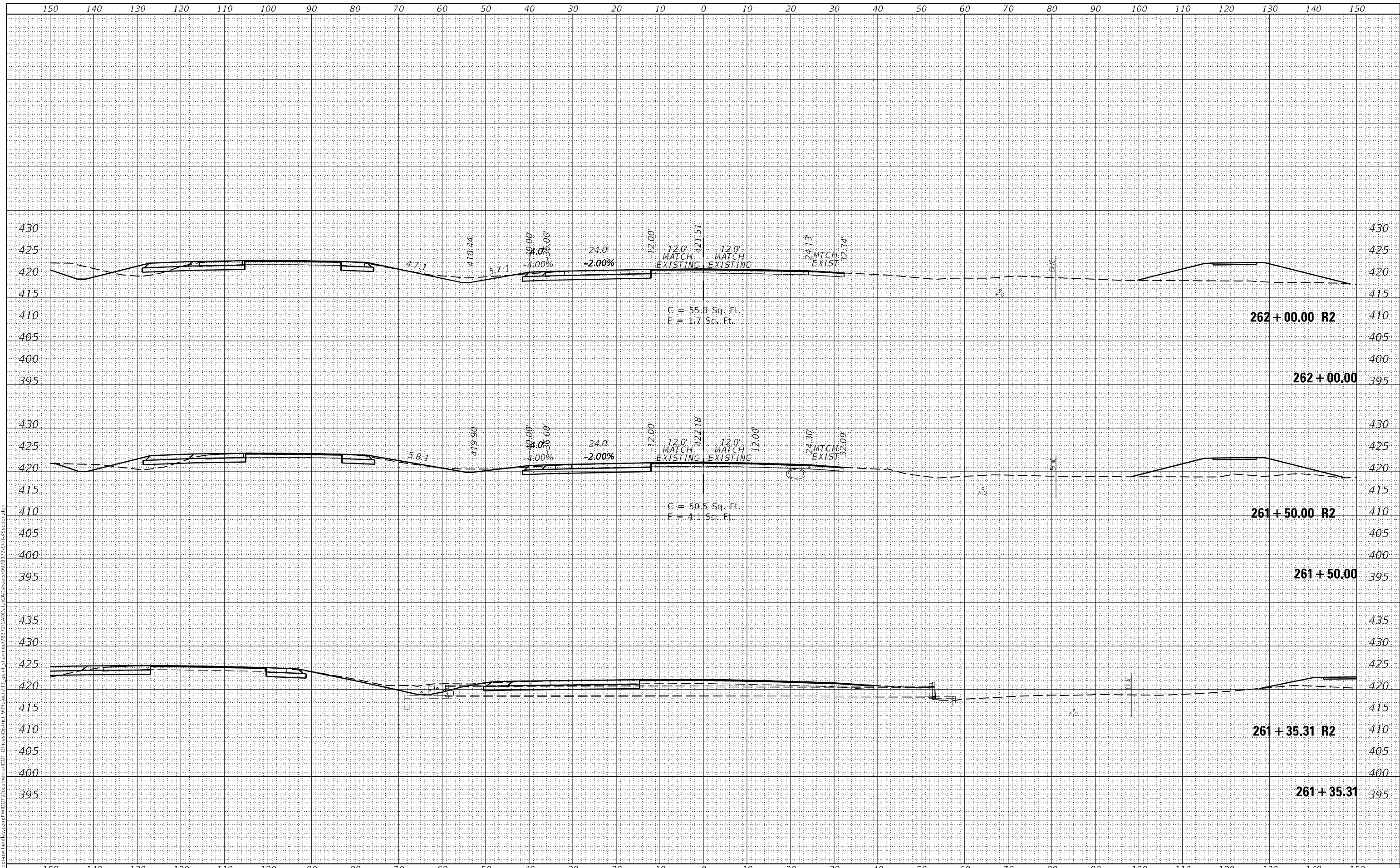
SCALE: SHEET OF SHEETS STA. 257+00.00 TO STA. 258+00.00

F.A.P. RTE.	SECTION	COUNTY	TOTAL SHEETS	SHEET NO.
331	**	*	272	138
CONTRACT NO. 78372				

DATE	
BY	
FINAL SURVEY	SURVEYED
NOTE BOOK NO.	PLOTTED
	TEMPLATE
	AREAS CHECKED

DATE	
BY	
ORIGINAL SURVEY	SURVEYED
NOTE BOOK NO.	PLOTTED
	TEMPLATE
	AREAS CHECKED

MODEL: Default
 FILE NAME: p:\williamson\paw\ben\by.com\p\williamson\DOT\Documents\DOT\Drawings\13 EB\13 EB Cross Sections\13 EB Cross Sections.dwg
 PLOT DATE: 6/30/2022



USER NAME = Sean,Greenlee	DESIGNED -	REVISED -
	DRAWN -	REVISED -
PLOT SCALE = 20,0000 * / in.	CHECKED -	REVISED -
PLOT DATE = 6/30/2022	DATE -	REVISED -

**STATE OF ILLINOIS
DEPARTMENT OF TRANSPORTATION**

IL 13 EB CROSS SECTIONS

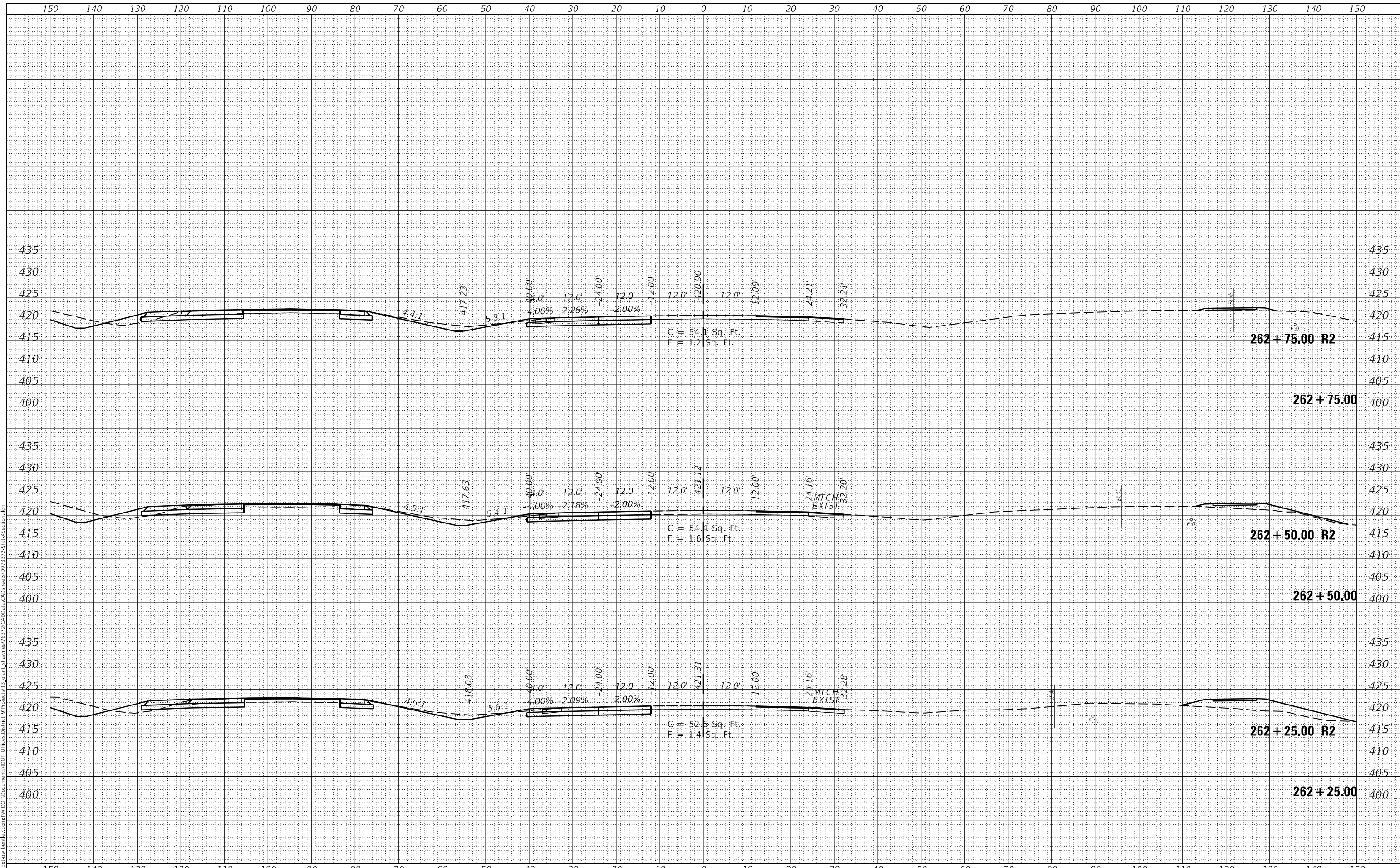
SCALE: SHEET OF SHEETS STA. 261+35.31 TO STA. 262+00.00

F.A.P. RTE.	SECTION	COUNTY	TOTAL SHEETS	SHEET NO.
331	**	*	272	141
CONTRACT NO. 78372				

FINAL SURVEY	SURVEYED	DATE
NOTE BOOK	PLOTTED	BY
NO.	TEMPLATE	
	AREAS CHECKED	

ORIGINAL SURVEY	SURVEYED	DATE
NOTE BOOK	PLOTTED	BY
NO.	TEMPLATE	
	AREAS CHECKED	

MODEL: Default
 FILE NAME: p:\williamson\paw\benley.com\p\williamson\DOT\Documents\DOT\Drawings\EB\13 EB Cross Sections\13 EB Cross Sections.dwg
 USER: Sean.Greenlee



USER NAME = Sean.Greenlee	DESIGNED -	REVISED -
PLOT SCALE = 20,0000' / in.	DRAWN -	REVISED -
PLOT DATE = 6/30/2022	CHECKED -	REVISED -
	DATE -	REVISED -

**STATE OF ILLINOIS
DEPARTMENT OF TRANSPORTATION**


IL 13 EB CROSS SECTIONS	
SCALE:	SHEET OF SHEETS
STA. 262+25.00	TO STA. 262+75.00

F.A.P. RTE.	SECTION	COUNTY	TOTAL SHEETS	SHEET NO.
331	**	*	272	142
CONTRACT NO. 78372				
ILLINOIS FED. AID PROJECT				

FINAL SURVEY NO.	SURVEYED	DATE
NOTE BOOK	PLOTTED	
AREAS CHECKED	TEMPLATE	
	AREAS CHECKED	

ORIGINAL SURVEY NO.	SURVEYED	DATE
NOTE BOOK	PLOTTED	
AREAS CHECKED	TEMPLATE	
	AREAS CHECKED	

MODEL: Definit
 FILE NAME: p:\williamson\paw\berkeley.com\p\williamson\DOT\Documentation\DOT\Drawings\EB\13\EB_CrossSections\EB13_7_Split_Section.dwg



USER NAME = Sean.Greenlee	DESIGNED -	REVISED -
PLOT SCALE = 20,0000 * / in.	DRAWN -	REVISED -
PLOT DATE = 6/30/2022	CHECKED -	REVISED -
	DATE -	REVISED -

**STATE OF ILLINOIS
DEPARTMENT OF TRANSPORTATION**

IL 13 EB CROSS SECTIONS

SCALE: SHEET OF SHEETS STA. 264+00.00 TO STA. 264+50.00

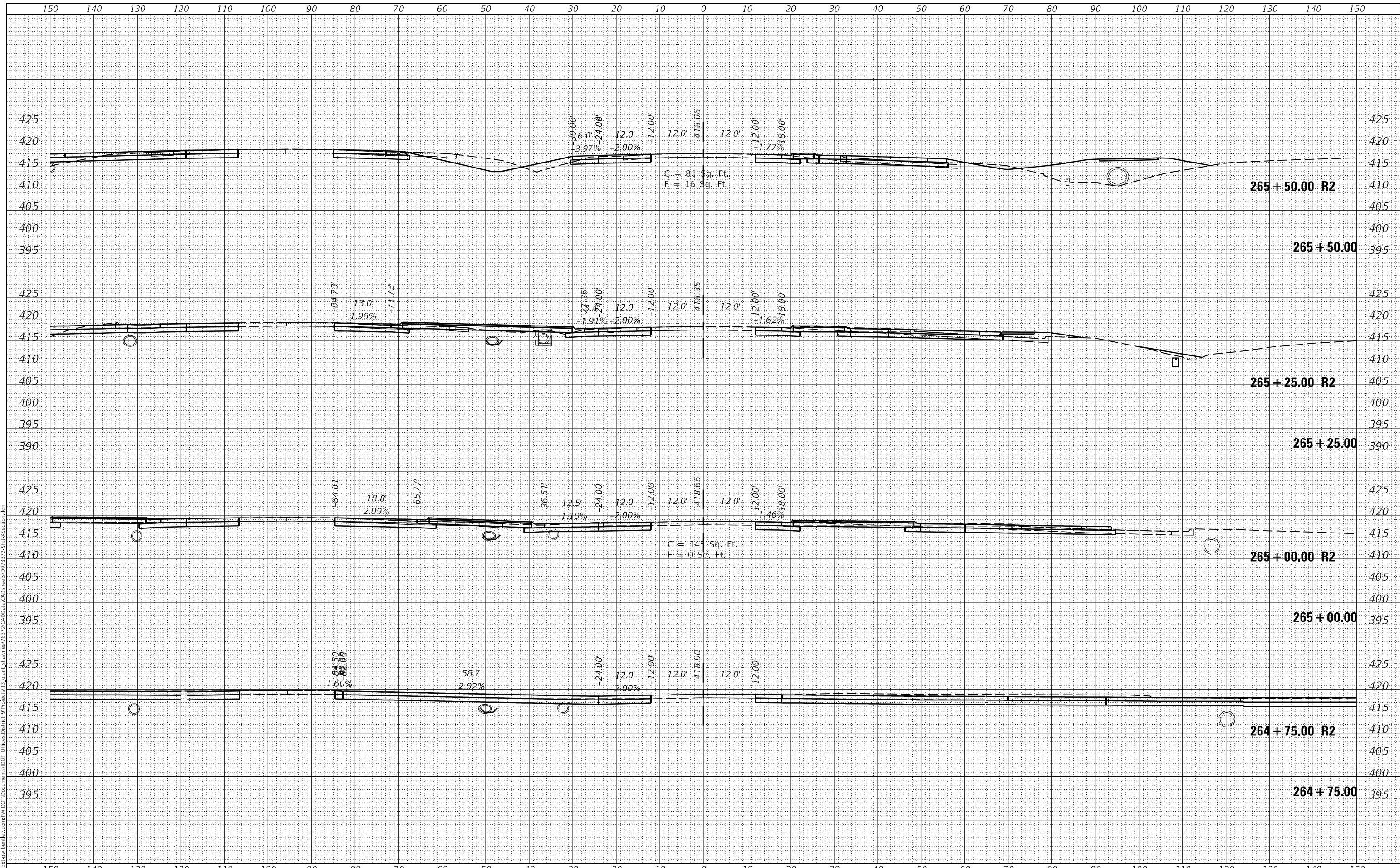
F.A.P. RTE. 331	SECTION **	COUNTY *	TOTAL SHEETS 272	SHEET NO. 144
			CONTRACT NO. 78372	
		ILLINOIS FED. AID PROJECT	JACKSON/WILLIAMSON	

*(1-4)R-4, N-6, TS-5;(15-3)W-1

DATE	
BY	
NO.	
FINAL SURVEY	SURVEYED
NOTE BOOK	PLOTTED
NO.	TEMPLATE
	AREAS CHECKED

DATE	
BY	
NO.	
ORIGINAL SURVEY	SURVEYED
NOTE BOOK	PLOTTED
NO.	TEMPLATE
	AREAS CHECKED

MODEL: Definit
 FILE NAME: p:\williamson\paw\benley.com\p\williamson\DOT\Documentation\DOT\Drawings\13 EB\13 EB Cross Sections\13 EB Cross Sections.dwg
 PLOT DATE: 6/30/2022



USER NAME = Sean,Greenlee	DESIGNED -	REVISED -
PLOT SCALE = 20,0000 * / in.	DRAWN -	REVISED -
PLOT DATE = 6/30/2022	CHECKED -	REVISED -
	DATE -	REVISED -

**STATE OF ILLINOIS
 DEPARTMENT OF TRANSPORTATION**


IL 13 EB CROSS SECTIONS	
SCALE:	SHEET OF SHEETS
STA. 264+75.00	TO STA. 265+50.00

F.A.P. RTE.	SECTION	COUNTY	TOTAL SHEETS	SHEET NO.
331	**		272	145
CONTRACT NO. 78372				
ILLINOIS FED. AID PROJECT				

FINAL SURVEY	SURVEYED	BY	DATE
NOTE BOOK	PLOTTED		
NO.	TEMPLATE		
	AREAS CHECKED		

ORIGINAL SURVEY	SURVEYED	BY	DATE
NOTE BOOK	PLOTTED		
NO.	TEMPLATE		
	AREAS CHECKED		

MODEL: Default
 FILE NAME: p:\williamson\paw\ben\by.com\PIV\DOT\Documentation\DOT\Drawings\EB\13 EB Cross Sections\13 EB Cross Sections\13 EB Cross Sections\13 EB Cross Sections.dwg



USER NAME = Sean,Greenlee	DESIGNED -	REVISED -
PLOT SCALE = 20,0000 * / in.	DRAWN -	REVISED -
PLOT DATE = 6/30/2022	CHECKED -	REVISED -
	DATE -	REVISED -

**STATE OF ILLINOIS
DEPARTMENT OF TRANSPORTATION**

IL 13 EB CROSS SECTIONS	
SCALE:	SHEET OF SHEETS
STA. 265+75.00	TO STA. 266+25.00

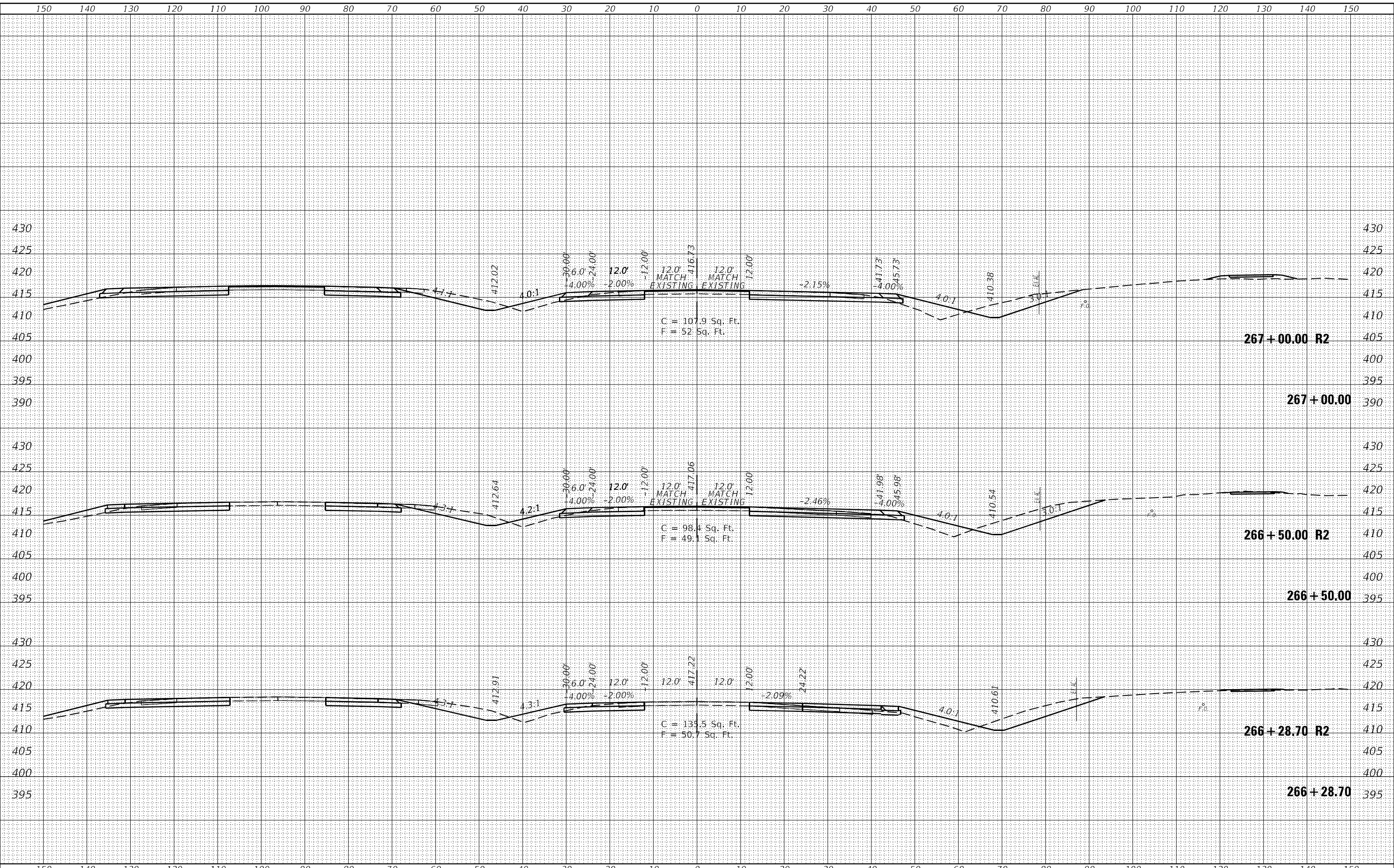
F.A.P. RTE. 331	SECTION **	COUNTY *	TOTAL SHEETS 272	SHEET NO. 146
CONTRACT NO. 78372				
ILLINOIS FED. AID PROJECT				

*(1-4)R-4, N-6, TS-5;(15-3)W-1 JACKSON/WILLIAMSON

FINAL SURVEY	SURVEYED	DATE
NOTE BOOK	PLOTTED	
NO.	TEMPLATE	
	AREAS CHECKED	

ORIGINAL SURVEY	SURVEYED	DATE
NOTE BOOK	PLOTTED	
NO.	TEMPLATE	
	AREAS CHECKED	

MODEL: Default
 FILE NAME: p:\williamson\paw\benley.com\p\williamson\DOT\Documentation\DOT\Drawings\8372\CAD\Drawings\8372_Split_Section.dwg



USER NAME = Sean,Greenlee	DESIGNED -	REVISED -
PLOT SCALE = 20,0000 * / in.	DRAWN -	REVISED -
PLOT DATE = 6/30/2022	CHECKED -	REVISED -
	DATE -	REVISED -

**STATE OF ILLINOIS
DEPARTMENT OF TRANSPORTATION**

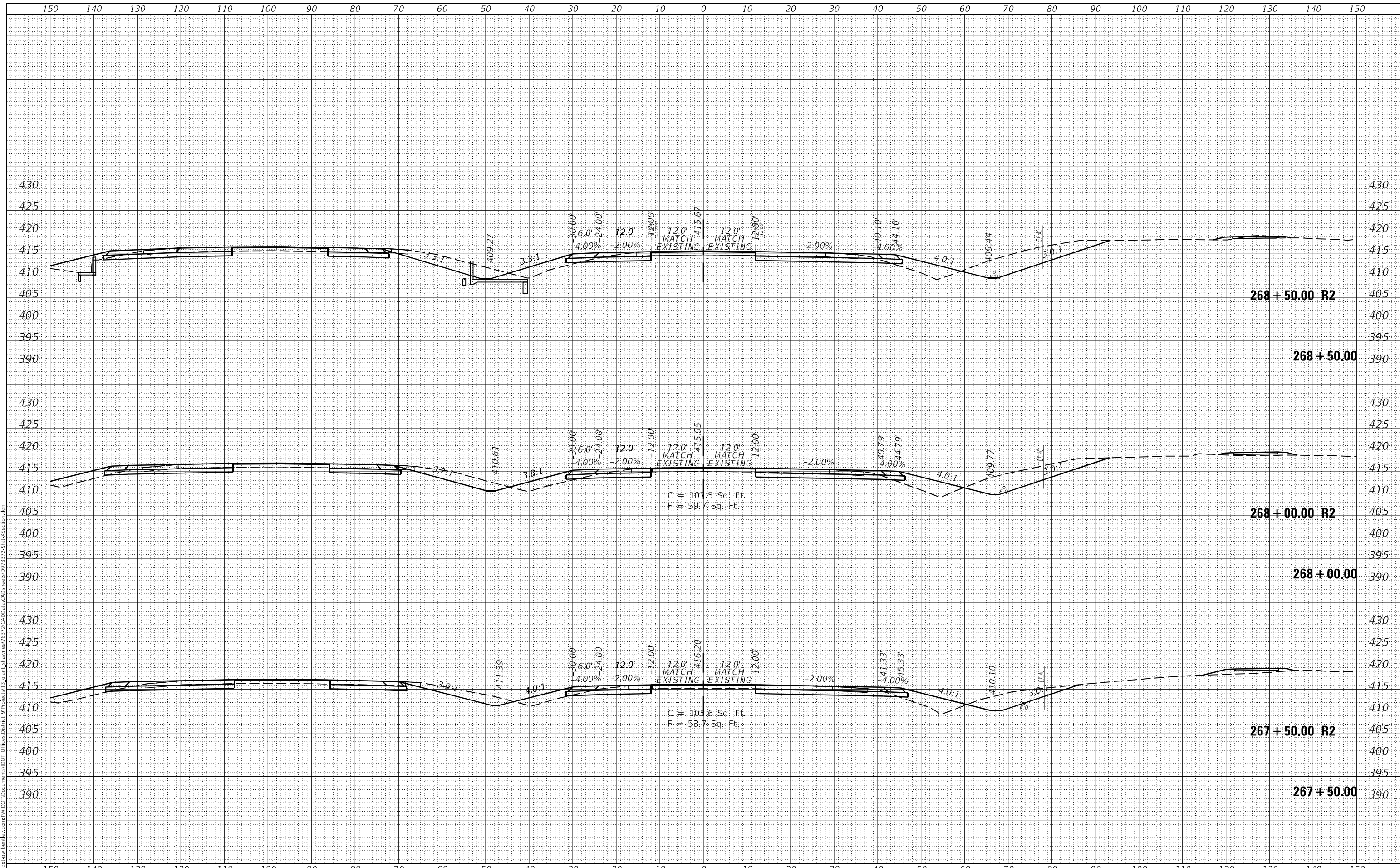
IL 13 EB CROSS SECTIONS	
SCALE:	SHEET OF SHEETS
STA. 266+28.70	TO STA. 267+00.00

F.A.P. RTE. 331	SECTION **	COUNTY *	TOTAL SHEETS 272	SHEET NO. 147
CONTRACT NO. 78372				
ILLINOIS FED. AID PROJECT				

DATE	
BY	
FINAL SURVEY	SURVEYED
NOTE BOOK	PLOTTED
NO.	TEMPLATE
	AREAS CHECKED

DATE	
BY	
ORIGINAL SURVEY	SURVEYED
NOTE BOOK	PLOTTED
NO.	TEMPLATE
	AREAS CHECKED

MODEL: Definit
 FILE NAME: p:\williamson\paw\ben\by.com\p\williamson\DOT\Documents\DOT\Drawings\EB\13 EB Cross Sections\13 EB Cross Sections.dwg
 PLOT DATE: 6/30/2022



USER NAME = Sean,Greenlee	DESIGNED -	REVISD -
	DRAWN -	REVISD -
PLOT SCALE = 20,000 * / in.	CHECKED -	REVISD -
PLOT DATE = 6/30/2022	DATE -	REVISD -

**STATE OF ILLINOIS
 DEPARTMENT OF TRANSPORTATION**

IL 13 EB CROSS SECTIONS	
SCALE:	SHEET OF SHEETS
STA. 267+50.00	TO STA. 268+50.00

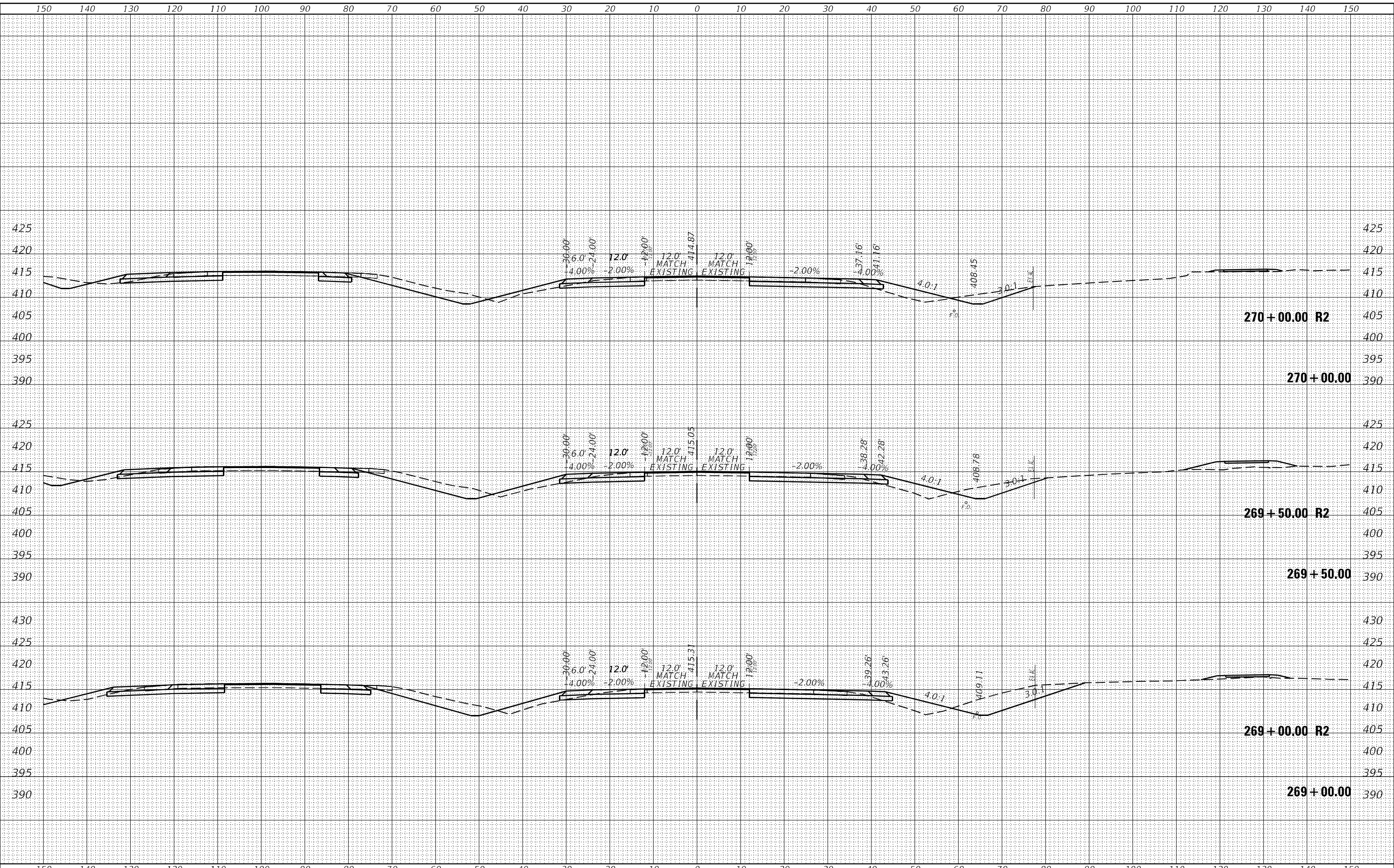
F.A.P. RTE. 331	SECTION **	COUNTY *	TOTAL SHEETS 272	SHEET NO. 148
CONTRACT NO. 78372				
ILLINOIS		FED. AID PROJECT	JACKSON/WILLIAMSON	

*(1-4)R-4, N-6, TS-5;(15-3)W-1

DATE	
BY	
FINAL SURVEY	SURVEYED
NOTE BOOK	PLOTTED
NO.	TEMPLATE
	AREAS CHECKED

DATE	
BY	
ORIGINAL SURVEY	SURVEYED
NOTE BOOK	PLOTTED
NO.	TEMPLATE
	AREAS CHECKED

MODEL: Default
 FILE NAME: p:\williamson\paw\ben\by.com\p\williamson\DOT\Documents\DOT\Drawings\EB\13 EB Cross Sections\13 EB Cross Sections.dwg
 USER: Sean,Greenlee



USER NAME = Sean,Greenlee	DESIGNED -	REVISD -
	DRAWN -	REVISD -
PLOT SCALE = 20,0000 * / in.	CHECKED -	REVISD -
PLOT DATE = 6/30/2022	DATE -	REVISD -

**STATE OF ILLINOIS
DEPARTMENT OF TRANSPORTATION**

SCALE:		SHEET	OF	SHEETS	STA. 269+00.00	TO STA. 270+00.00
--------	--	-------	----	--------	----------------	-------------------

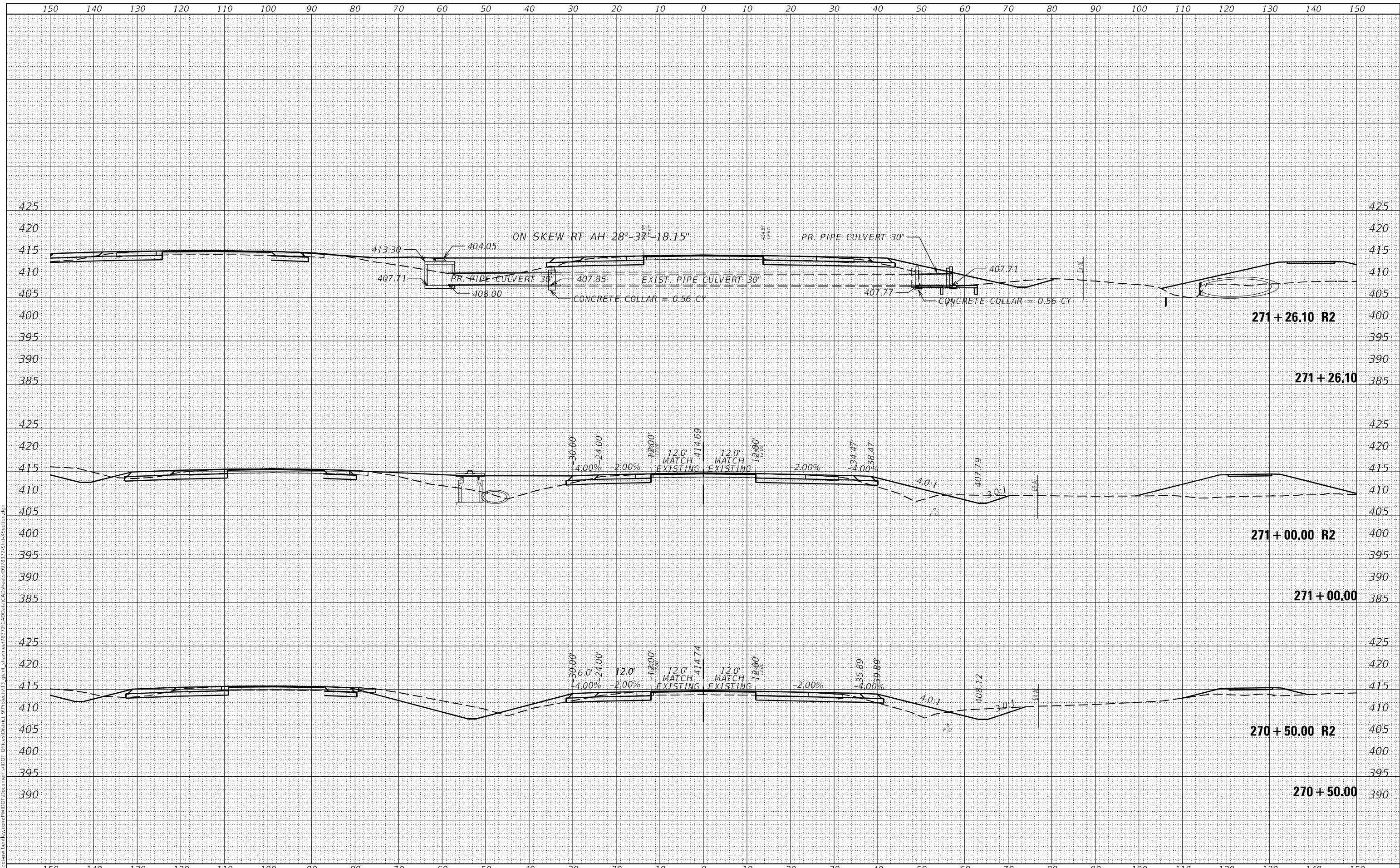
IL 13 EB CROSS SECTIONS

F.A.P. RTE. 331	SECTION **	COUNTY *	TOTAL SHEETS 272	SHEET NO. 149
CONTRACT NO. 78372				
ILLINOIS FED. AID PROJECT				

DATE	
BY	
FINAL SURVEY	SURVEYED
NOTE BOOK	PLOTTED
NO.	TEMPLATE
	AREAS CHECKED

DATE	
BY	
ORIGINAL SURVEY	SURVEYED
NOTE BOOK	PLOTTED
NO.	TEMPLATE
	AREAS CHECKED

MODEL: Definit
 FILE NAME: p:\williamson\paw\ben\by.com\p\williamson\DOT\Documentation\DOT\Drawings\EB\13\EB\13 EB Cross Sections.dwg
 FILE NAME: p:\williamson\paw\ben\by.com\p\williamson\DOT\Drawings\EB\13\EB\13 EB Cross Sections.dwg



USER NAME = Sean,Greenlee	DESIGNED -	REVISED -
PLOT SCALE = 20,0000 * / in.	DRAWN -	REVISED -
PLOT DATE = 6/30/2022	CHECKED -	REVISED -
	DATE -	REVISED -

**STATE OF ILLINOIS
 DEPARTMENT OF TRANSPORTATION**

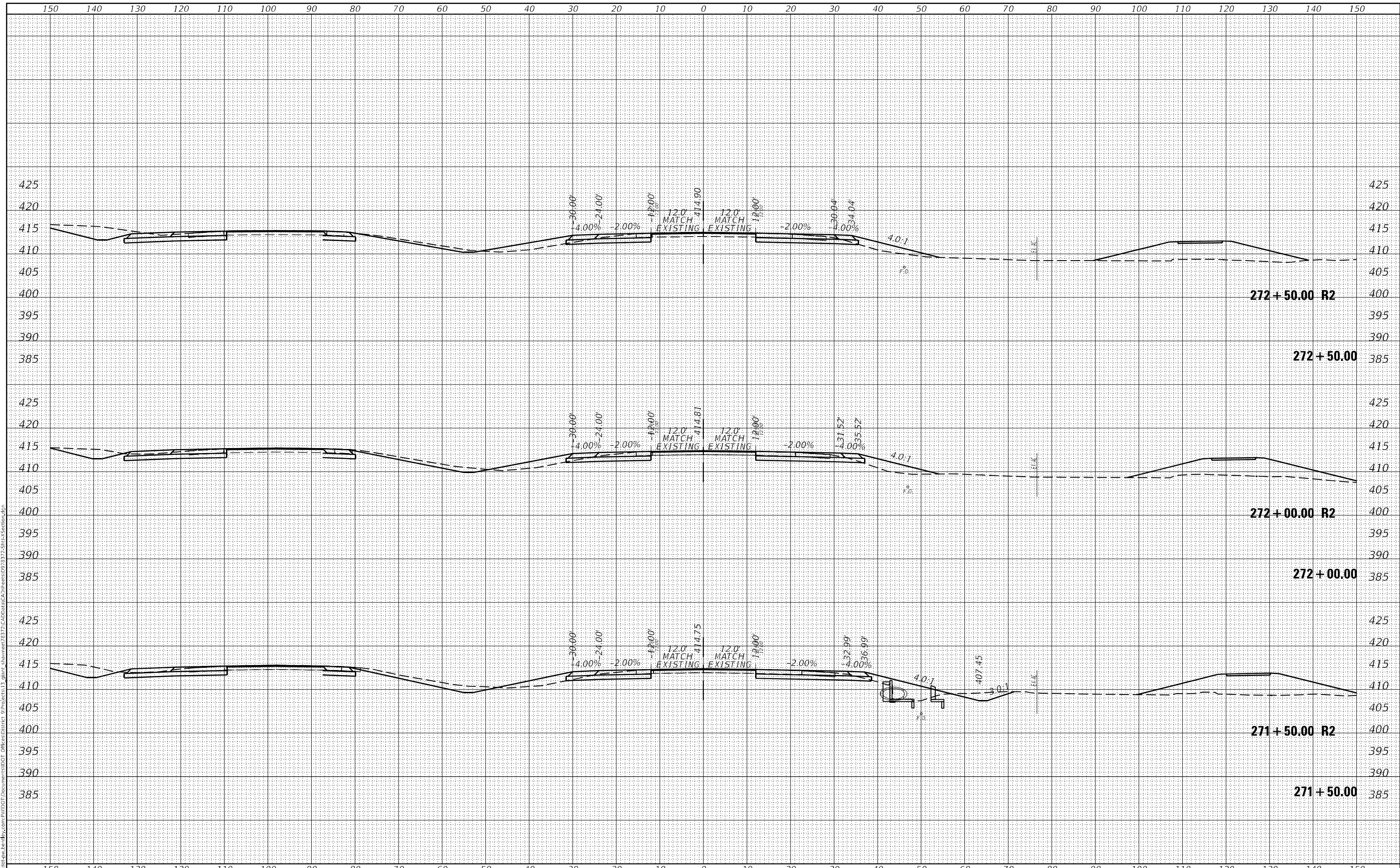
IL 13 EB CROSS SECTIONS	
SCALE:	SHEET OF SHEETS
STA. 270+50.00 TO STA. 271+26.10	

F.A.P. RTE.	SECTION	COUNTY	TOTAL SHEETS	SHEET NO.
331	**	*	272	150
CONTRACT NO. 78372				

FINAL SURVEY NO.	SURVEYED	DATE
NOTE BOOK	PLOTTED	
AREAS CHECKED	TEMPLATE	
	AREAS CHECKED	

ORIGINAL SURVEY NO.	SURVEYED	DATE
NOTE BOOK	PLOTTED	
AREAS CHECKED	TEMPLATE	
	AREAS CHECKED	

MODEL: Definit
 FILE NAME: p:\williamson\paw\ben\by.com\p\williamson\DOT\Documents\DOT\Drawings\78372\CAD\Drawings\78372\CAD\Drawings\78372_Split_Section.dwg



USER NAME = Sean,Greenlee	DESIGNED -	REVISD -
	DRAWN -	REVISD -
PLOT SCALE = 20,000.0 * / in.	CHECKED -	REVISD -
PLOT DATE = 6/30/2022	DATE -	REVISD -

**STATE OF ILLINOIS
DEPARTMENT OF TRANSPORTATION**

IL 13 EB CROSS SECTIONS

SCALE: SHEET OF SHEETS STA. 271+50.00 TO STA. 272+50.00

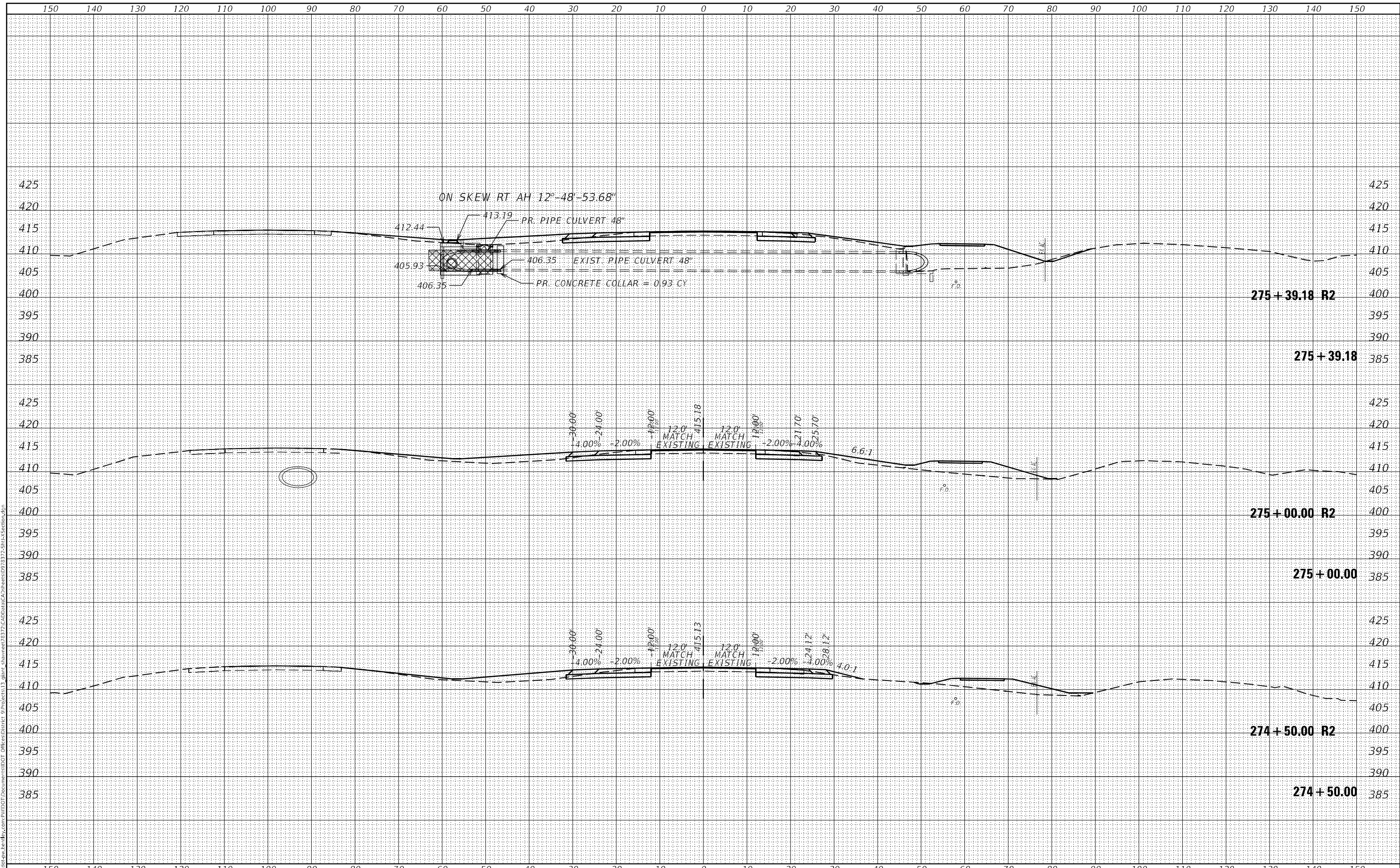
F.A.P. RTE. 331	SECTION **	COUNTY *	TOTAL SHEETS 272	SHEET NO. 151
CONTRACT NO. 78372				
ILLINOIS		FED. AID PROJECT	JACKSON/WILLIAMSON	

*(1-4)R-4, N-6, TS-5;(15-3)W-1

DATE	
BY	
SURVEYED	
PLOTTED	
TEMPLATE	
AREAS CHECKED	
FINAL SURVEY	
NOTE BOOK	
NO.	

DATE	
BY	
SURVEYED	
PLOTTED	
TEMPLATE	
AREAS CHECKED	
ORIGINAL SURVEY	
NOTE BOOK	
NO.	

MODEL: Definit
 FILE NAME: p:\williamson\paw\ben\by.com\p\williamson\DOT\Documentation\DOT\Drawings\8372\CAD\Drawings\8372_Split_Section.dwg



USER NAME = Sean,Greenlee	DESIGNED -	REVISED -
	DRAWN -	REVISED -
PLOT SCALE = 20,0000 * / in.	CHECKED -	REVISED -
PLOT DATE = 6/30/2022	DATE -	REVISED -

STATE OF ILLINOIS
 DEPARTMENT OF TRANSPORTATION

SCALE:		SHEET	OF	SHEETS	STA. 274+50.00	TO STA. 275+39.18
--------	--	-------	----	--------	----------------	-------------------

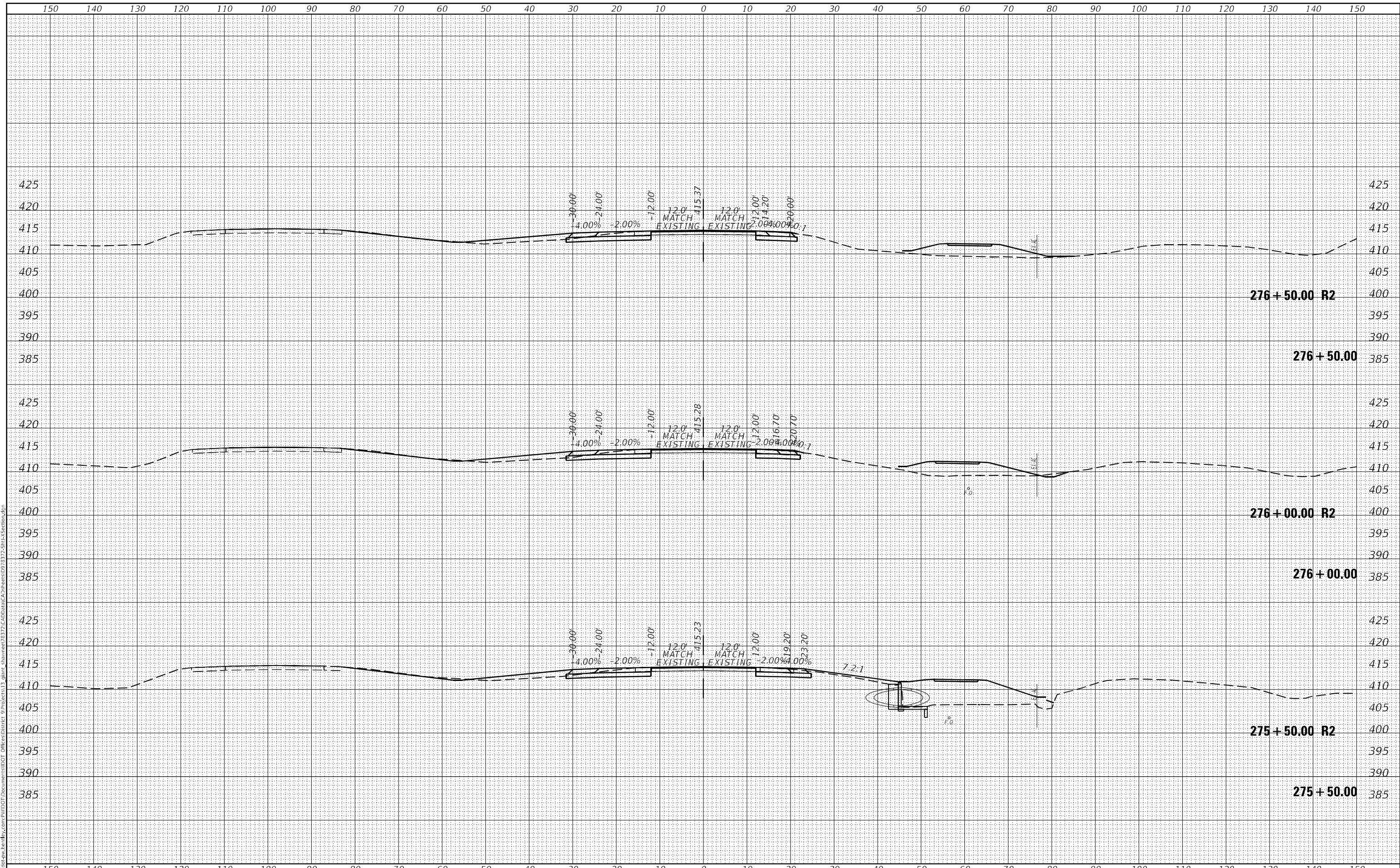
IL 13 EB CROSS SECTIONS

F.A.P. RTE. 331	SECTION **	COUNTY *	TOTAL SHEETS 272	SHEET NO. 153
CONTRACT NO. 78372				
ILLINOIS FED. AID PROJECT				

FINAL SURVEY NO.	SURVEYED	DATE
NOTE BOOK NO.	PLOTTED	
	TEMPLATE	
	AREAS CHECKED	

ORIGINAL SURVEY NO.	SURVEYED	DATE
NOTE BOOK NO.	PLOTTED	
	TEMPLATE	
	AREAS CHECKED	

MODEL: Definit
 FILE NAME: p:\work\paw_bentley.com\p\DOT\Document\DOT\Drawings\8372\CADData\CA\Sheet09\8372_Sht13_Section.dgn



USER NAME = Sean,Greenlee	DESIGNED -	REVISED -
	DRAWN -	REVISED -
PLOT SCALE = 20,0000 * / in.	CHECKED -	REVISED -
PLOT DATE = 6/30/2022	DATE -	REVISED -

**STATE OF ILLINOIS
DEPARTMENT OF TRANSPORTATION**

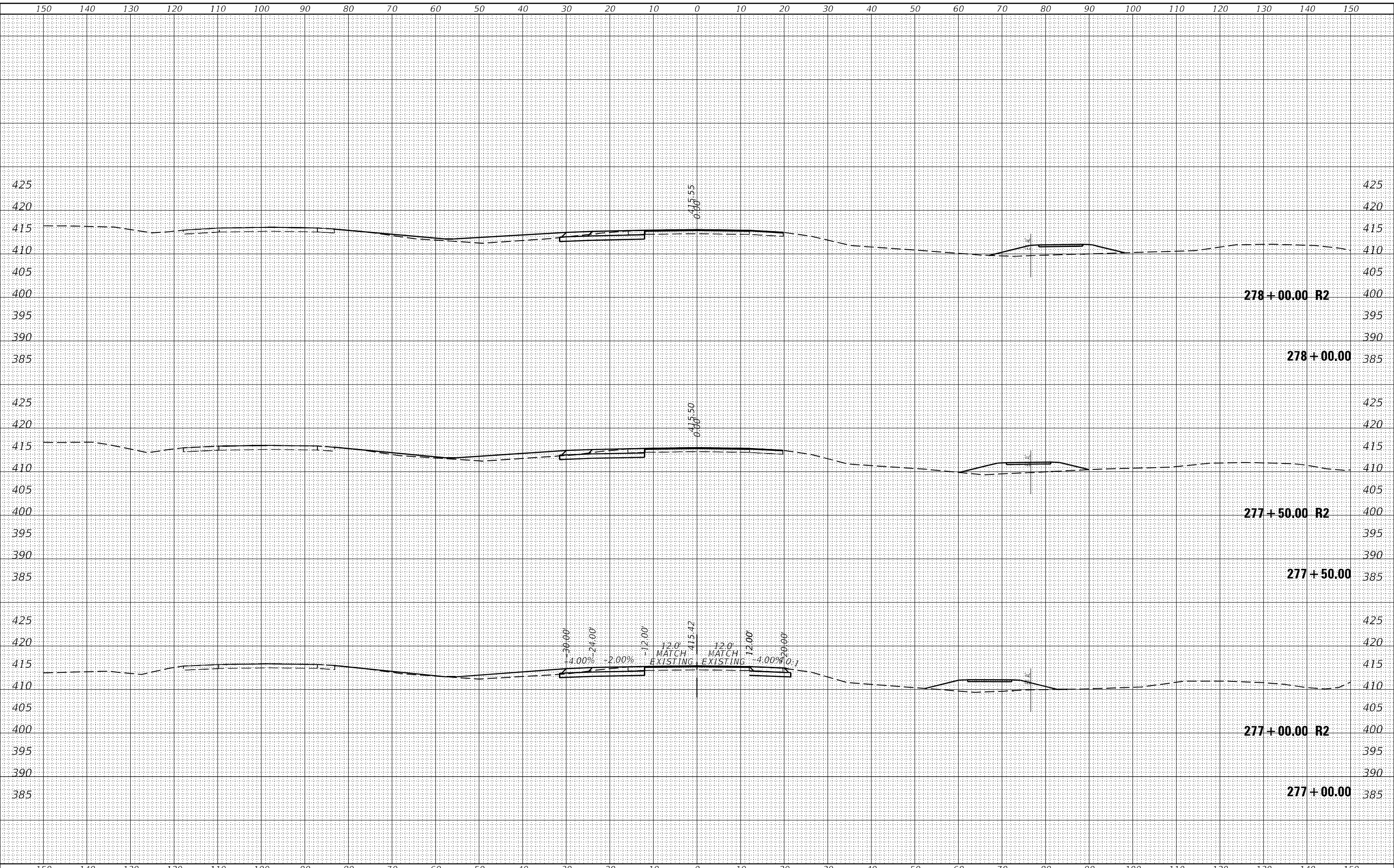
IL 13 EB CROSS SECTIONS	
SCALE:	SHEET OF SHEETS
STA. 275+50.00 TO STA. 276+50.00	

F.A.P. RTE. 331	SECTION **	COUNTY *	TOTAL SHEETS 272	SHEET NO. 154
CONTRACT NO. 78372				
ILLINOIS FED. AID PROJECT				

FINAL SURVEY NO.	SURVEYED	DATE
NOTE BOOK NO.	PLOTTED	
	TEMPLATE	
	AREAS CHECKED	

ORIGINAL SURVEY NO.	SURVEYED	DATE
NOTE BOOK NO.	PLOTTED	
	TEMPLATE	
	AREAS CHECKED	

MODEL: Definit
 FILE NAME: p:\williamson\paw\benley.com\p\williamson\DOT\Documents\DOT\Drawings\EB\13 EB Cross Sections\13 EB Cross Sections.dwg
 USER: Sean,Greenlee



USER NAME = Sean,Greenlee	DESIGNED -	REVISIED -
	DRAWN -	REVISIED -
PLOT SCALE = 20,0000 * / in.	CHECKED -	REVISIED -
PLOT DATE = 6/30/2022	DATE -	REVISIED -

**STATE OF ILLINOIS
 DEPARTMENT OF TRANSPORTATION**

IL 13 EB CROSS SECTIONS

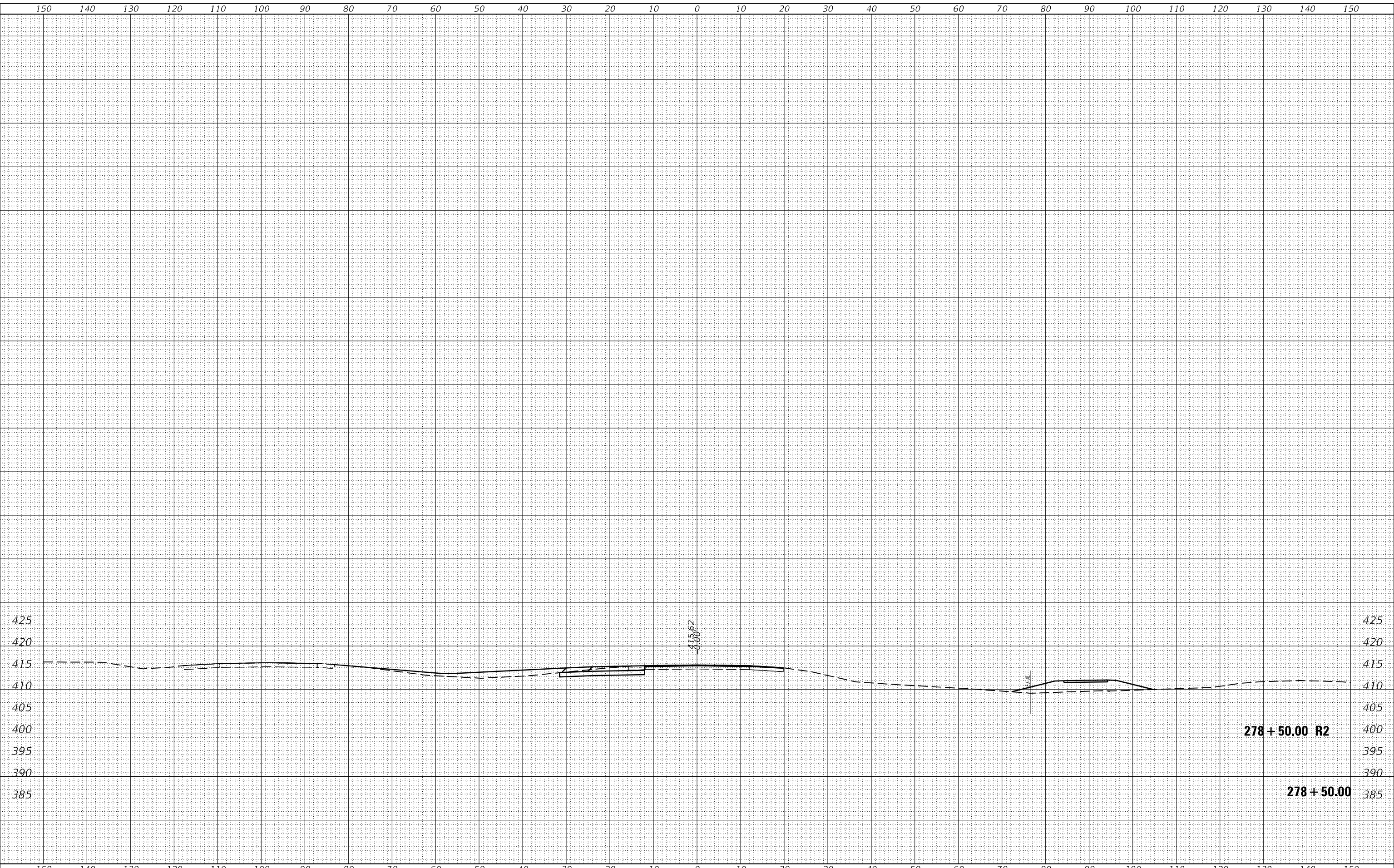
SCALE: SHEET OF SHEETS STA. 277+00.00 TO STA. 278+00.00

F.A.P. RTE. 331	SECTION **	COUNTY *	TOTAL SHEETS 272	SHEET NO. 155
			CONTRACT NO. 78372	

FINAL SURVEY NO.	SURVEYED	BY	DATE
NOTE BOOK	PLOTTED		
AREAS CHECKED	TEMPLATE		
	AREAS CHECKED		

ORIGINAL SURVEY NO.	SURVEYED	BY	DATE
NOTE BOOK	PLOTTED		
AREAS CHECKED	TEMPLATE		
	AREAS CHECKED		

MODEL: Definit
 FILE NAME: p:\williamson\paw\beville.com\p\williamson\DOT\Documentation\DOT\Office\center\p\project\13_glb\sharwell\8372\CADData\CAD\Sheet\09_8372_Split_5_Section.dgn



USER NAME = Sean,Greenlee	DESIGNED -	REVISED -
	DRAWN -	REVISED -
PLOT SCALE = 20,0000 * / in.	CHECKED -	REVISED -
PLOT DATE = 6/30/2022	DATE -	REVISED -

**STATE OF ILLINOIS
 DEPARTMENT OF TRANSPORTATION**

IL 13 EB CROSS SECTIONS

SCALE: SHEET OF SHEETS STA. 278+50.00 TO STA. 278+50.00

F.A.P. RTE. 331	SECTION **	COUNTY *	TOTAL SHEETS 272	SHEET NO. 156
			CONTRACT NO. 78372	

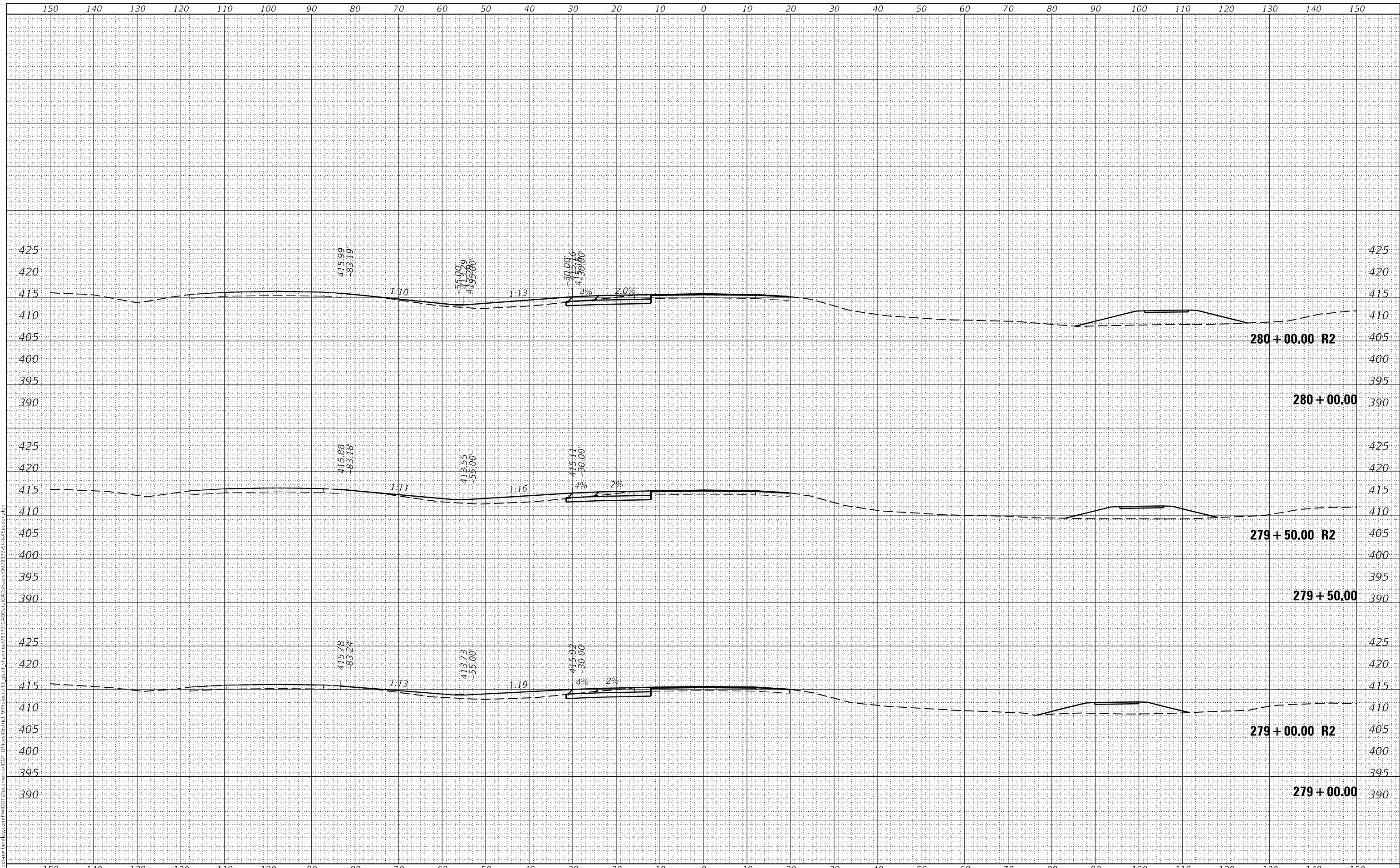
278 + 50.00 R2

278 + 50.00

FINAL SURVEY NO.	SURVEYED	BY	DATE
NOTE BOOK	PLOTTED		
AREAS CHECKED	TEMPLATE		
	AREAS CHECKED		

ORIGINAL SURVEY NO.	SURVEYED	BY	DATE
NOTE BOOK	PLOTTED		
AREAS CHECKED	TEMPLATE		
	AREAS CHECKED		

MODEL: Default
 FILE NAME: p:\williamson\paw\benley.com\p\williamson\DOT\Documentation\DOT\Drawings\EB\13\EB_CrossSections\EB1372_Split3_Section.dgn



USER NAME = Sean,Greenlee	DESIGNED -	REVISED -
	DRAWN -	REVISED -
PLOT SCALE = 20,0000 * / in.	CHECKED -	REVISED -
PLOT DATE = 6/30/2022	DATE -	REVISED -

**STATE OF ILLINOIS
 DEPARTMENT OF TRANSPORTATION**

IL 13 EB CROSS SECTIONS

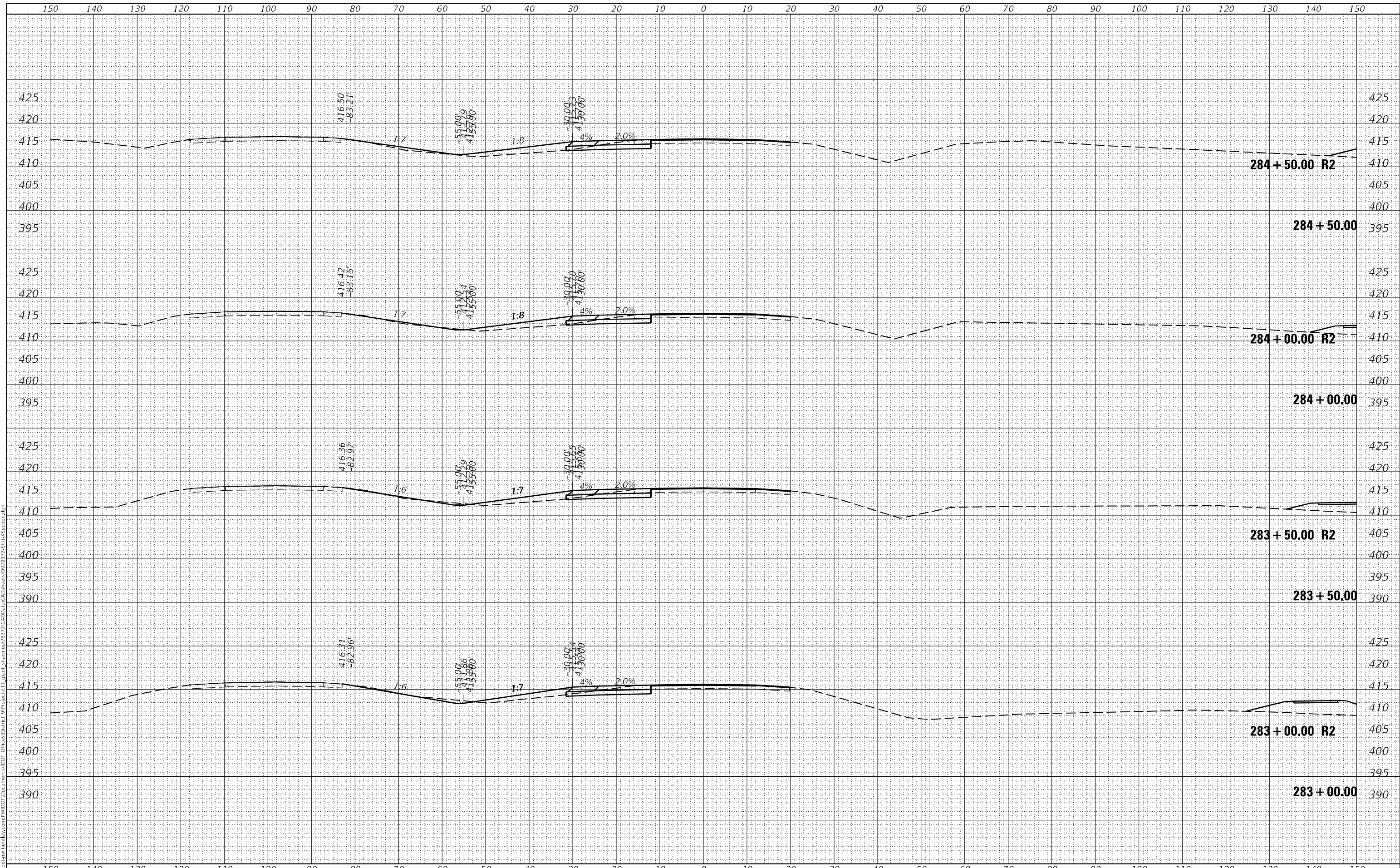
SCALE: SHEET OF SHEETS STA. 279+00.00 TO STA. 280+00.00

F.A.P. RTE.	SECTION	COUNTY	TOTAL SHEETS	SHEET NO.
331	**	*	272	157
CONTRACT NO. 78372				

FINAL SURVEY NO.	SURVEYED	DATE
NOTE BOOK	PLOTTED	
AREAS CHECKED	TEMPLATE	
	AREAS	
	CHECKED	

ORIGINAL SURVEY NO.	SURVEYED	DATE
NOTE BOOK	PLOTTED	
AREAS CHECKED	TEMPLATE	
	AREAS	
	CHECKED	

MODEL: Definit
 FILE NAME: p:\williamson\paw\paw\DOT\Document\DOT\Drawings\8372\CAD\Drawings\8372\8372_Split_Section.dwg



USER NAME = Sean,Greenlee	DESIGNED -	REVISED -
	DRAWN -	REVISED -
PLOT SCALE = 20,0000' / in.	CHECKED -	REVISED -
PLOT DATE = 6/30/2022	DATE -	REVISED -

**STATE OF ILLINOIS
 DEPARTMENT OF TRANSPORTATION**

IL 13 EB CROSS SECTIONS

SCALE: SHEET OF SHEETS STA. 283+00.00 TO STA. 284+50.00

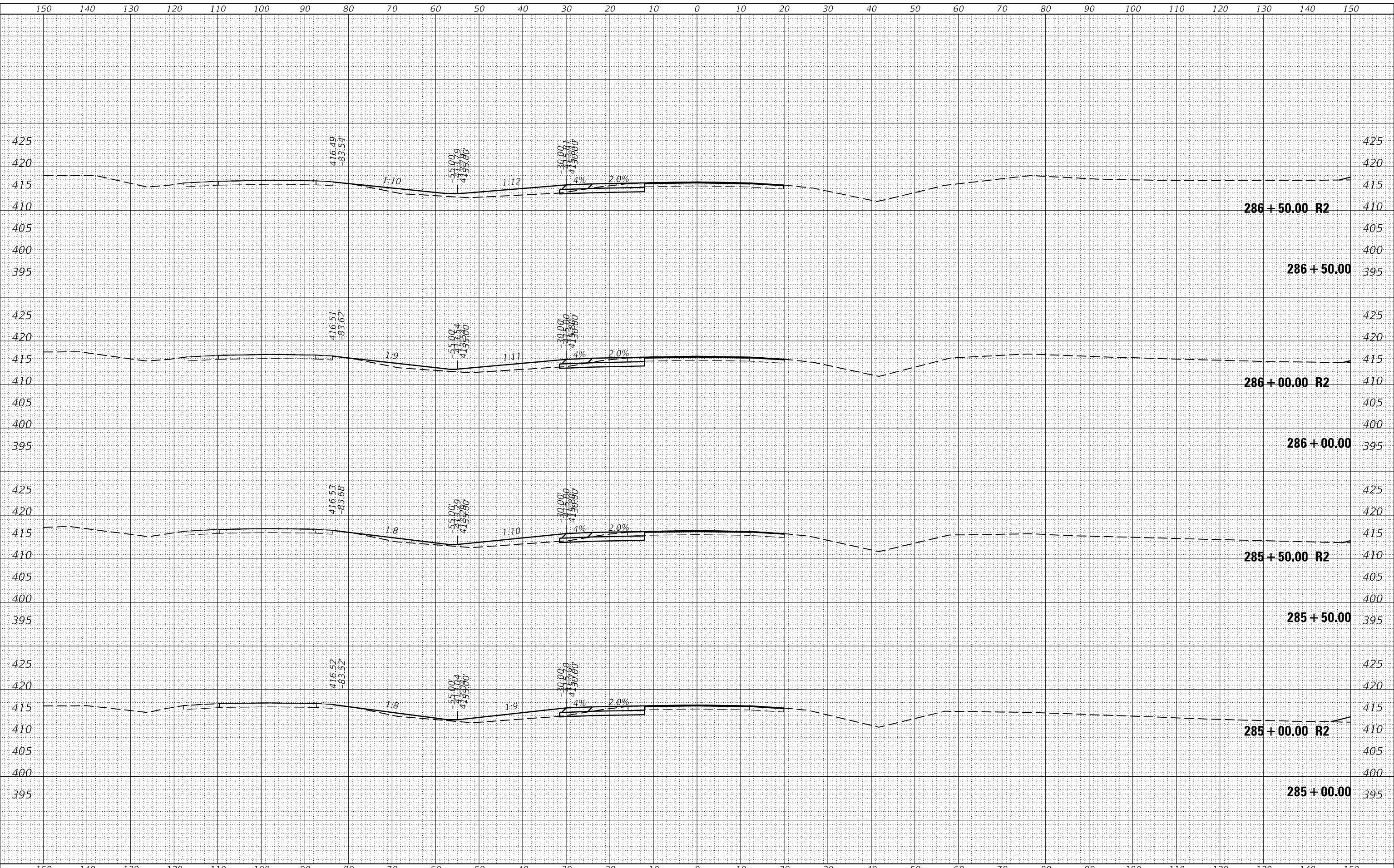
F.A.P. RTE. 331	SECTION **	COUNTY *	TOTAL SHEETS 272	SHEET NO. 160
			CONTRACT NO. 78372	
		ILLINOIS	FED. AID PROJECT	JACKSON/WILLIAMSON

*(1-4)R-4, N-6, TS-5;(15-3)W-1

DATE	
BY	
FINAL SURVEY	SURVEYED
NOTE BOOK	PLOTTED
NO.	AREAS CHECKED

DATE	
BY	
ORIGINAL SURVEY	SURVEYED
NOTE BOOK	PLOTTED
NO.	AREAS CHECKED

MODEL: Default
 FILE NAME: p:\williamson\paw\ben\by.com\p\williamson\DOT\Documents\DOT\Drawings\EB\13 EB Cross Sections\13 EB Cross Sections.dwg



USER NAME = Sean,Greenlee	DESIGNED -	REVISED -
	DRAWN -	REVISED -
PLOT SCALE = 20,0000 * / in.	CHECKED -	REVISED -
PLOT DATE = 6/30/2022	DATE -	REVISED -

**STATE OF ILLINOIS
DEPARTMENT OF TRANSPORTATION**

IL 13 EB CROSS SECTIONS

SCALE: SHEET OF SHEETS STA. 285+00.00 TO STA. 286+50.00

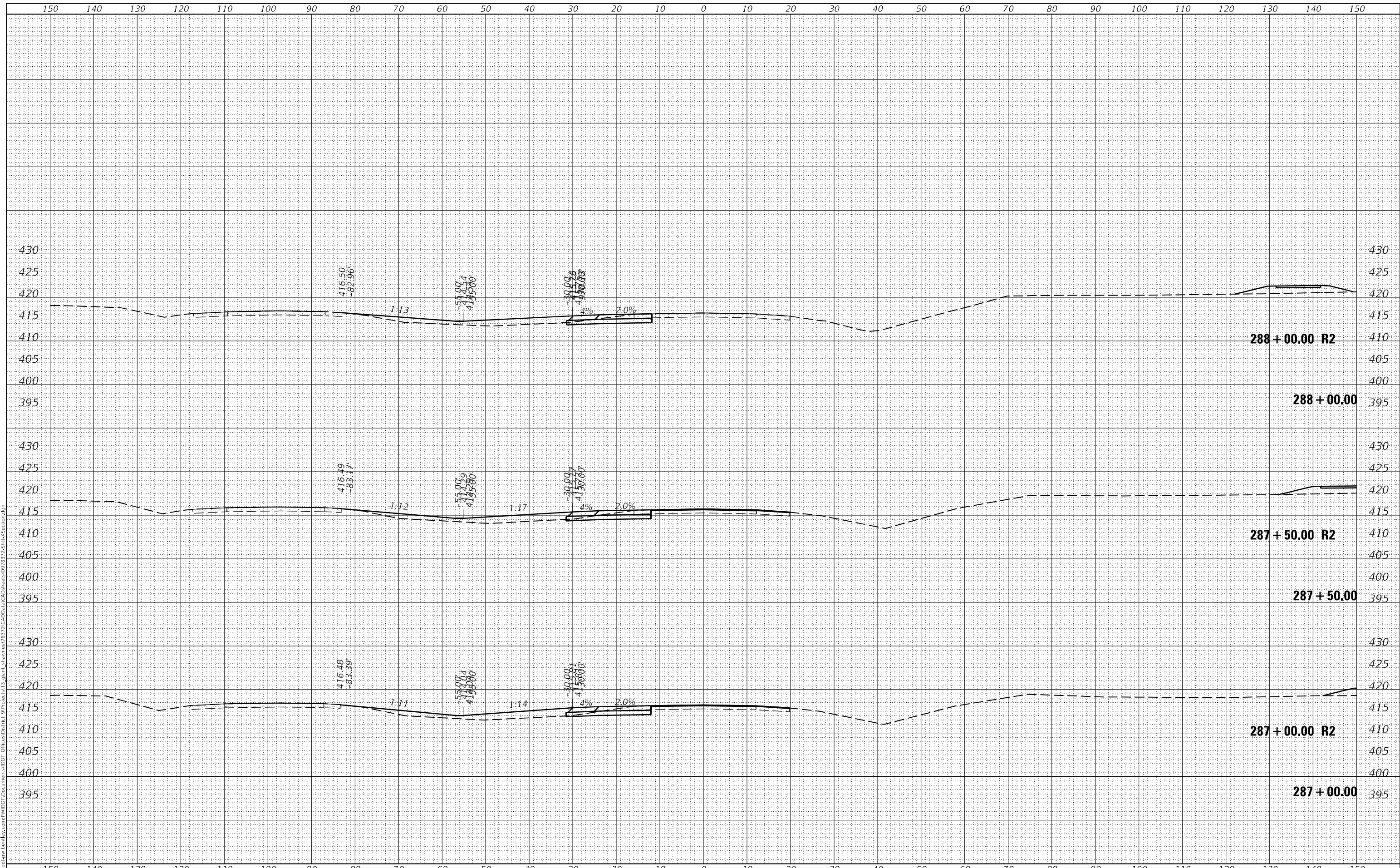
F.A.P. RTE.	SECTION	COUNTY	TOTAL SHEETS	SHEET NO.
331	**	*	272	161
CONTRACT NO. 78372				
ILLINOIS		FED. AID PROJECT	JACKSON/WILLIAMSON	

*(1-4)R-4,N-6,TS-5;(15-3)W-1

FINAL SURVEY NO.	SURVEYED	BY	DATE
NOTE BOOK	PLOTTED		
AREAS CHECKED	TEMPLATE		
	AREAS CHECKED		

ORIGINAL SURVEY NO.	SURVEYED	BY	DATE
NOTE BOOK	PLOTTED		
AREAS CHECKED	TEMPLATE		
	AREAS CHECKED		

MODEL: Default
 FILE NAME: p:\williamson\paw\benley.com\p\williamson\DOT Documents\DOT Office\center 8130\EB\EB13_glbm_showme\78372\CadData\CAD\Sheet09 78372_Split3\Section.dgn



USER NAME = Sean,Greenlee	DESIGNED -	REVISED -
	DRAWN -	REVISED -
PLOT SCALE = 20,0000 * / in.	CHECKED -	REVISED -
PLOT DATE = 6/30/2022	DATE -	REVISED -

**STATE OF ILLINOIS
DEPARTMENT OF TRANSPORTATION**

IL 13 EB CROSS SECTIONS

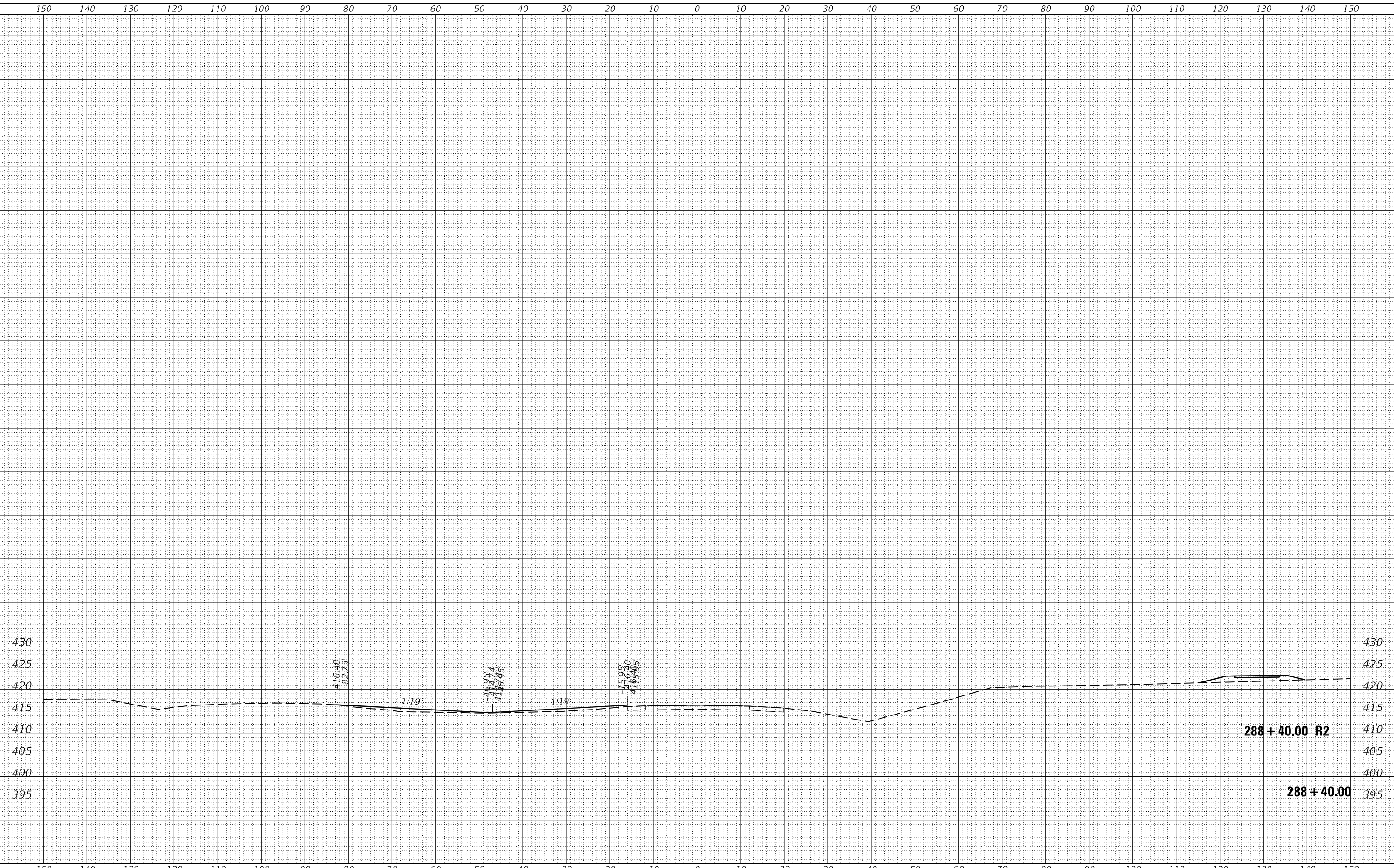
SCALE: SHEET OF SHEETS STA. 287+00.00 TO STA. 288+00.00

F.A.P. RTE.	SECTION	COUNTY	TOTAL SHEETS	SHEET NO.
331	**	*	272	162
CONTRACT NO. 78372				

FINAL SURVEY NO.	SURVEYED	BY	DATE
NOTE BOOK	PLOTTED		
AREAS CHECKED	TEMPLATE		
	AREAS CHECKED		

ORIGINAL SURVEY NO.	SURVEYED	BY	DATE
NOTE BOOK	PLOTTED		
AREAS CHECKED	TEMPLATE		
	AREAS CHECKED		

MODEL: Definit
 FILE NAME: p:\williamson\paw\benby.com\p\williamson\DOT\Documents\DOT\Illinois\EB\13 EB Cross Sections\13 EB Cross Sections\13 EB Cross Sections.dgn



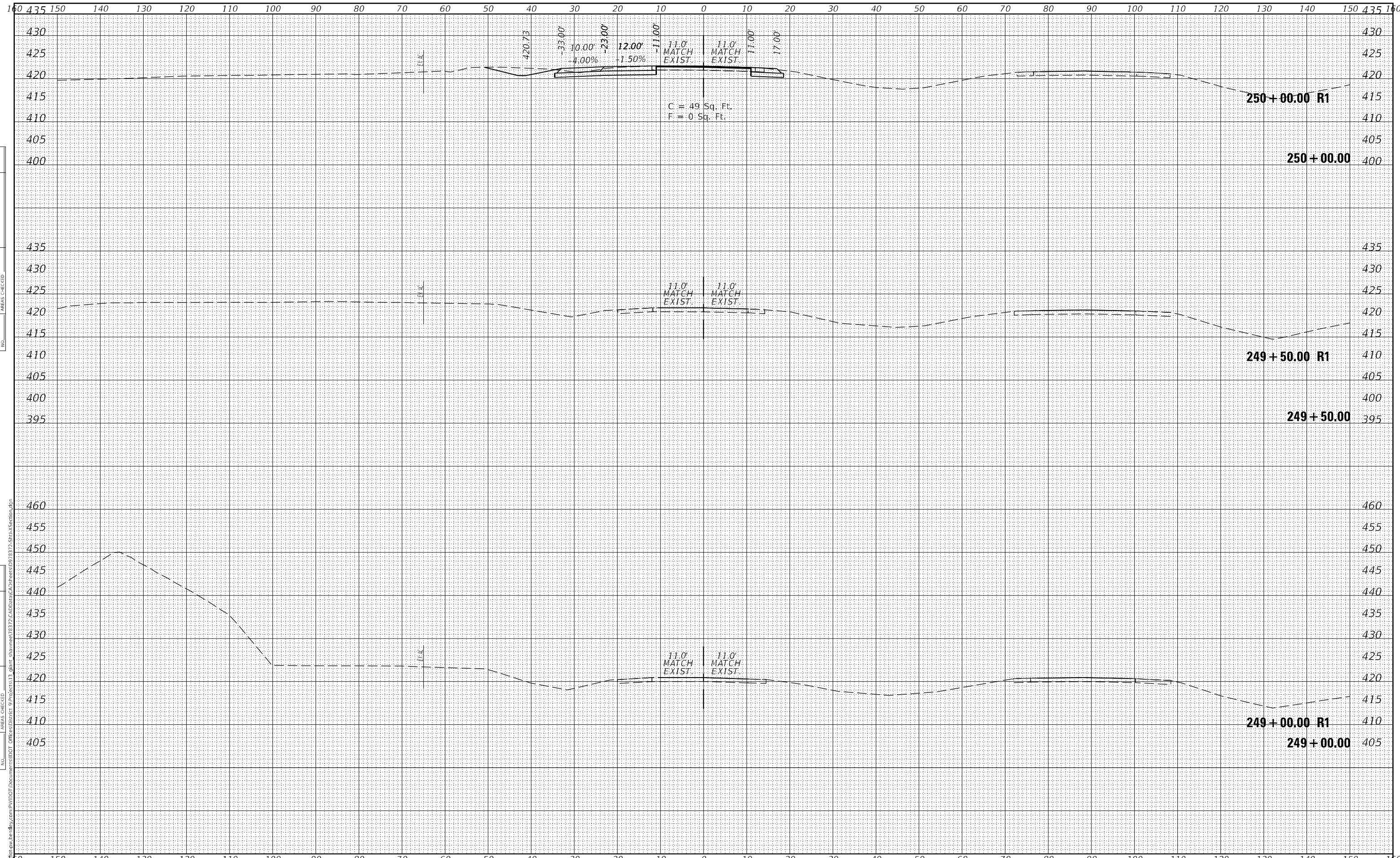
USER NAME = Sean,Greenlee	DESIGNED -	REVISED -
	DRAWN -	REVISED -
PLOT SCALE = 20,0000 * / in.	CHECKED -	REVISED -
PLOT DATE = 6/30/2022	DATE -	REVISED -

**STATE OF ILLINOIS
 DEPARTMENT OF TRANSPORTATION**

IL 13 EB CROSS SECTIONS

SCALE: SHEET OF SHEETS STA. 288+40.00 TO STA. 288+40.00

F.A.P. RTE.	SECTION	COUNTY	TOTAL SHEETS	SHEET NO.
331	**	*	272	163
			CONTRACT NO. 78372	



DATE	
BY	
FINAL SURVEY	SURVEYED
NOTE BOOK	PLOTTED
NO.	TEMPLATE
	AREAS CHECKED

DATE	
BY	
ORIGINAL SURVEY	SURVEYED
NOTE BOOK	PLOTTED
NO.	TEMPLATE
	AREAS CHECKED

MODEL: Default
 FILE NAME: p:\work\paw\hwy\dot\document\DOT\diff\section\13\gblm\shawn\8377\CADData\CAD\Sheet09\8377_Shp13_Section.dgn

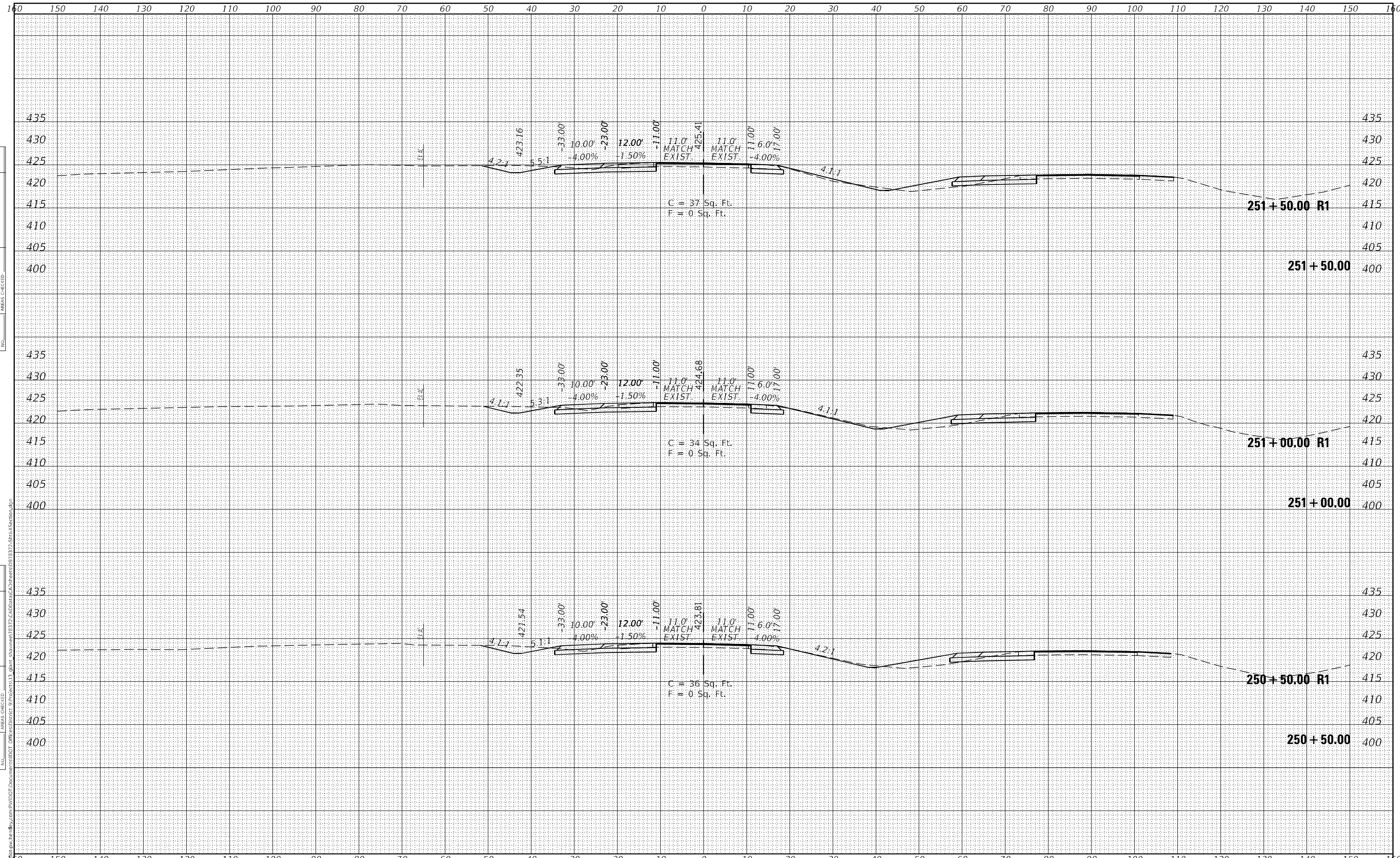
USER NAME = Sean,Greenlee	DESIGNED -	REVISED -
PLOT SCALE = 20,0000 * / in.	DRAWN -	REVISED -
PLOT DATE = 6/30/2022	CHECKED -	REVISED -
	DATE -	REVISED -

**STATE OF ILLINOIS
DEPARTMENT OF TRANSPORTATION**

IL 13 WB CROSS SECTIONS

SCALE: SHEET OF SHEETS STA. 249+00.00 TO STA. 250+00.00

F.A.P. RTE.	SECTION	COUNTY	TOTAL SHEETS	SHEET NO.
331	**	*	272	164
CONTRACT NO. 78372				



DATE	
BY	
FINAL SURVEY NO.	
SURVEYED	
PLOTTED	
TEMPLATE	
AREAS CHECKED	

DATE	
BY	
ORIGINAL SURVEY NO.	
SURVEYED	
PLOTTED	
TEMPLATE	
AREAS CHECKED	

MODEL: Default
 FILE NAME: p:\p1\dot\document\DOT\Illinois\13\WB\CrossSections\251+50.00\251+50.00 R1.dwg
 USER: Sean.Greenlee
 PLOT DATE: 6/30/2022

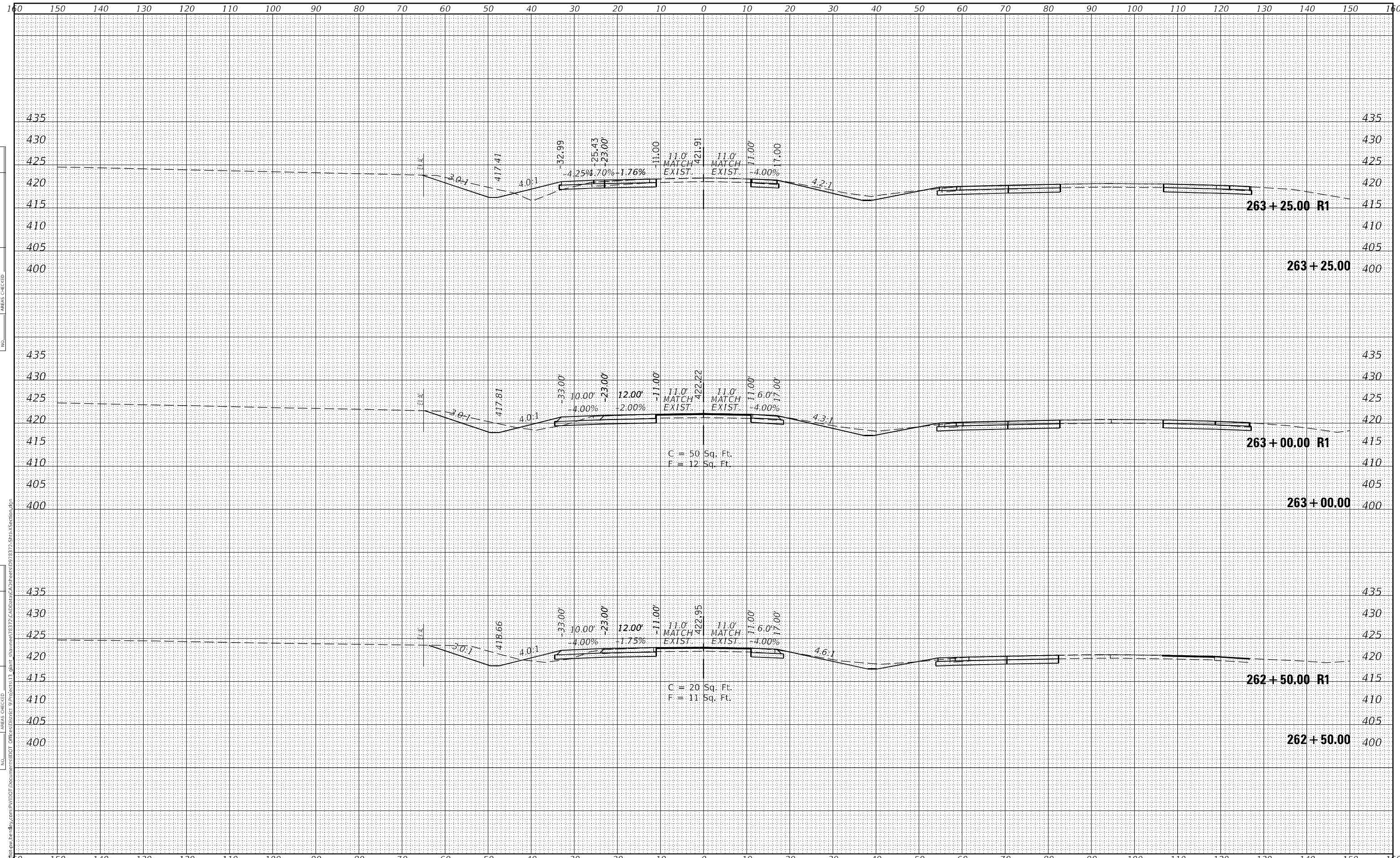
USER NAME = Sean.Greenlee	DESIGNED -	REVISED -
	DRAWN -	REVISED -
PLOT SCALE = 20,0000 * / in.	CHECKED -	REVISED -
PLOT DATE = 6/30/2022	DATE -	REVISED -

**STATE OF ILLINOIS
 DEPARTMENT OF TRANSPORTATION**

IL 13 WB CROSS SECTIONS

SCALE: SHEET OF SHEETS STA. 250+50.00 TO STA. 251+50.00

F.A.P. RTE. 331	SECTION **	COUNTY *	TOTAL SHEETS 272	SHEET NO. 165
CONTRACT NO. 78372				
ILLINOIS FED. AID PROJECT				



DATE	
BY	
FINAL SURVEY NO.	
SURVEYED	
PLOTTED	
TEMPLATE	
AREAS CHECKED	

DATE	
BY	
ORIGINAL SURVEY NO.	
SURVEYED	
PLOTTED	
TEMPLATE	
AREAS CHECKED	

MODEL: Default
 FILE NAME: p:\p1\dot\document\DOT\Illinois\13\WB\CrossSections\263+25.00\Section.dgn

USER NAME = Sean,Greenlee	DESIGNED -	REVISED -
	DRAWN -	REVISED -
PLOT SCALE = 20,0000 * / in.	CHECKED -	REVISED -
PLOT DATE = 6/30/2022	DATE -	REVISED -

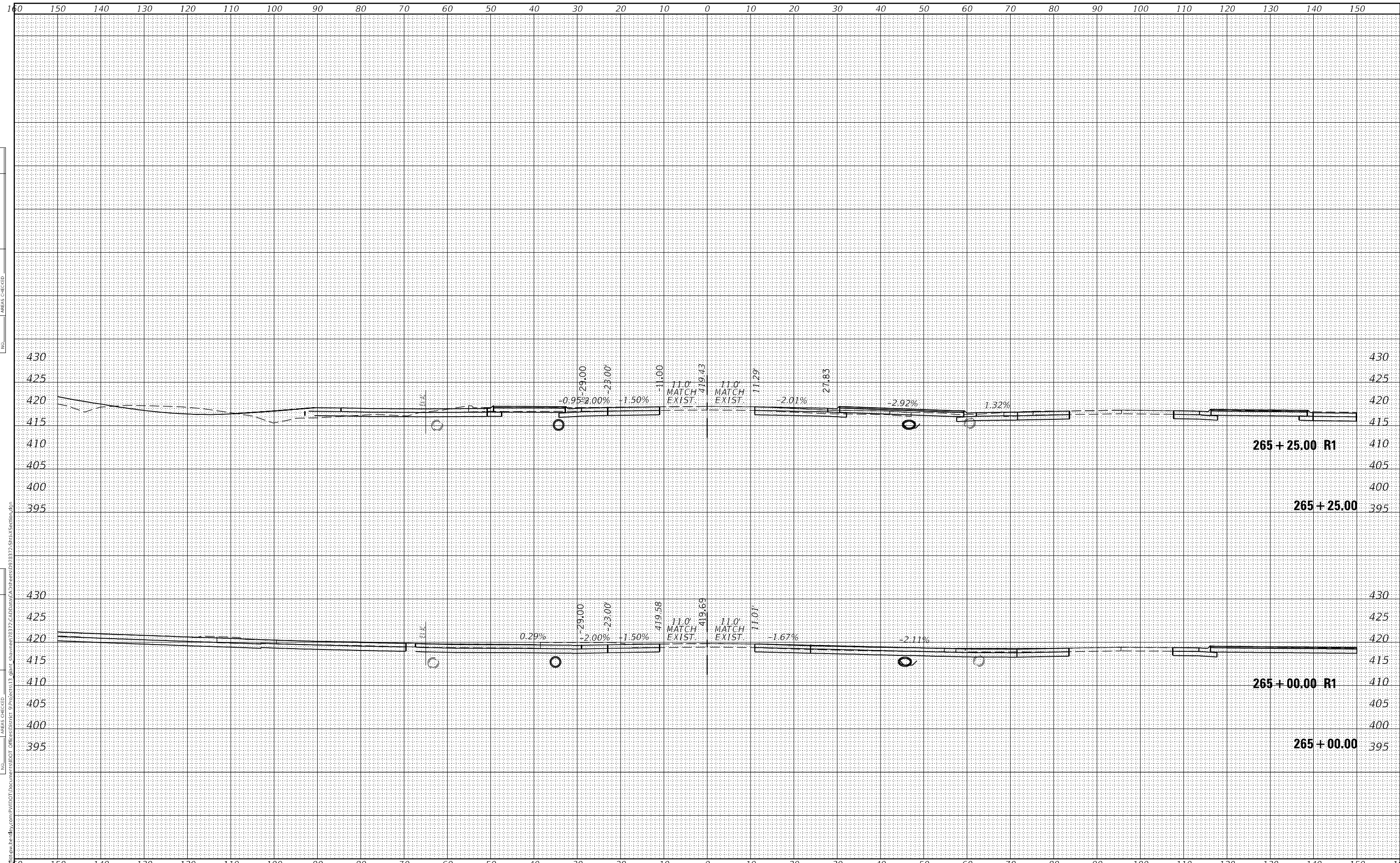
**STATE OF ILLINOIS
 DEPARTMENT OF TRANSPORTATION**

IL 13 WB CROSS SECTIONS

SCALE: SHEET OF SHEETS STA. 262+50.00 TO STA. 263+25.00

F.A.P. RTE. 331	SECTION **	COUNTY *	TOTAL SHEETS 272	SHEET NO. 174
CONTRACT NO. 78372				
ILLINOIS FED. AID PROJECT JACKSON/WILLIAMSON				

*(1-4)R-4, N-6, TS-5;(15-3)W-1



FINAL SURVEY NO.	SURVEYED	BY	DATE
NOTE BOOK NO.	PLOTTED		
	TEMPLATE		
	AREAS CHECKED		

ORIGINAL SURVEY NO.	SURVEYED	BY	DATE
NOTE BOOK NO.	PLOTTED		
	TEMPLATE		
	AREAS CHECKED		

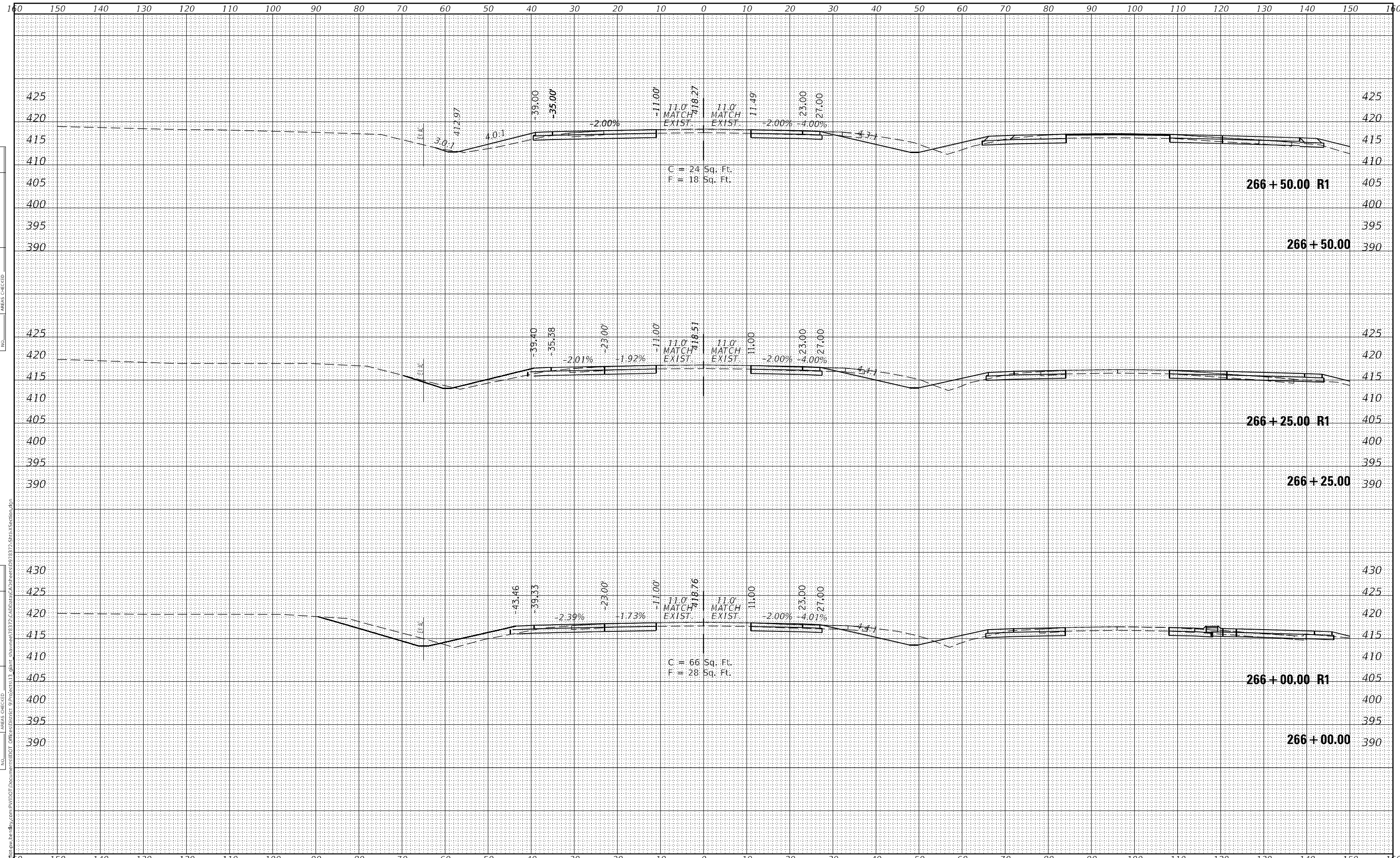
MODEL: Default
 FILE NAME: D:\pwworkspace\pwworkspace\Projects\DOT Documents\DOT Office\center @pin@et13 @lin @hwy@8377\CaddData\CA\Sheet09 8377.Shp\Section.dwg

USER NAME = Sean,Greenlee	DESIGNED -	REVISED -
PLOT SCALE = 20,000 * / in.	DRAWN -	REVISED -
PLOT DATE = 6/30/2022	CHECKED -	REVISED -
	DATE -	REVISED -

**STATE OF ILLINOIS
 DEPARTMENT OF TRANSPORTATION**

IL 13 WB CROSS SECTIONS	
SCALE:	SHEET OF SHEETS
STA. 265+00.00	TO STA. 265+40.09

F.A.P. RTE. 331	SECTION **	COUNTY *	TOTAL SHEETS 272	SHEET NO. 177
CONTRACT NO. 78372				
ILLINOIS FED. AID PROJECT				



DATE	
BY	
FINAL SURVEY NO.	
SURVEY PLOTTED	
NOTE BOOK	
TEMPLATE	
AREAS CHECKED	

DATE	
BY	
ORIGINAL SURVEY NO.	
SURVEY PLOTTED	
NOTE BOOK	
TEMPLATE	
AREAS CHECKED	

MODEL: Default
 FILE NAME: D:\pwworkspace\Illinois\DOT\Documents\DOT\Illinois\Ill13\gblmsh\wb\13\266+50.00\266+50.00\266+50.00 R1.dwg
 PROJECT: I13 gblmsh\wb\13\266+50.00\266+50.00\266+50.00 R1.dwg
 USER: Sean.Greenlee

USER NAME = Sean.Greenlee	DESIGNED -	REVISED -
PLOT SCALE = 20,0000 * / in.	DRAWN -	REVISED -
PLOT DATE = 6/30/2022	CHECKED -	REVISED -
	DATE -	REVISED -

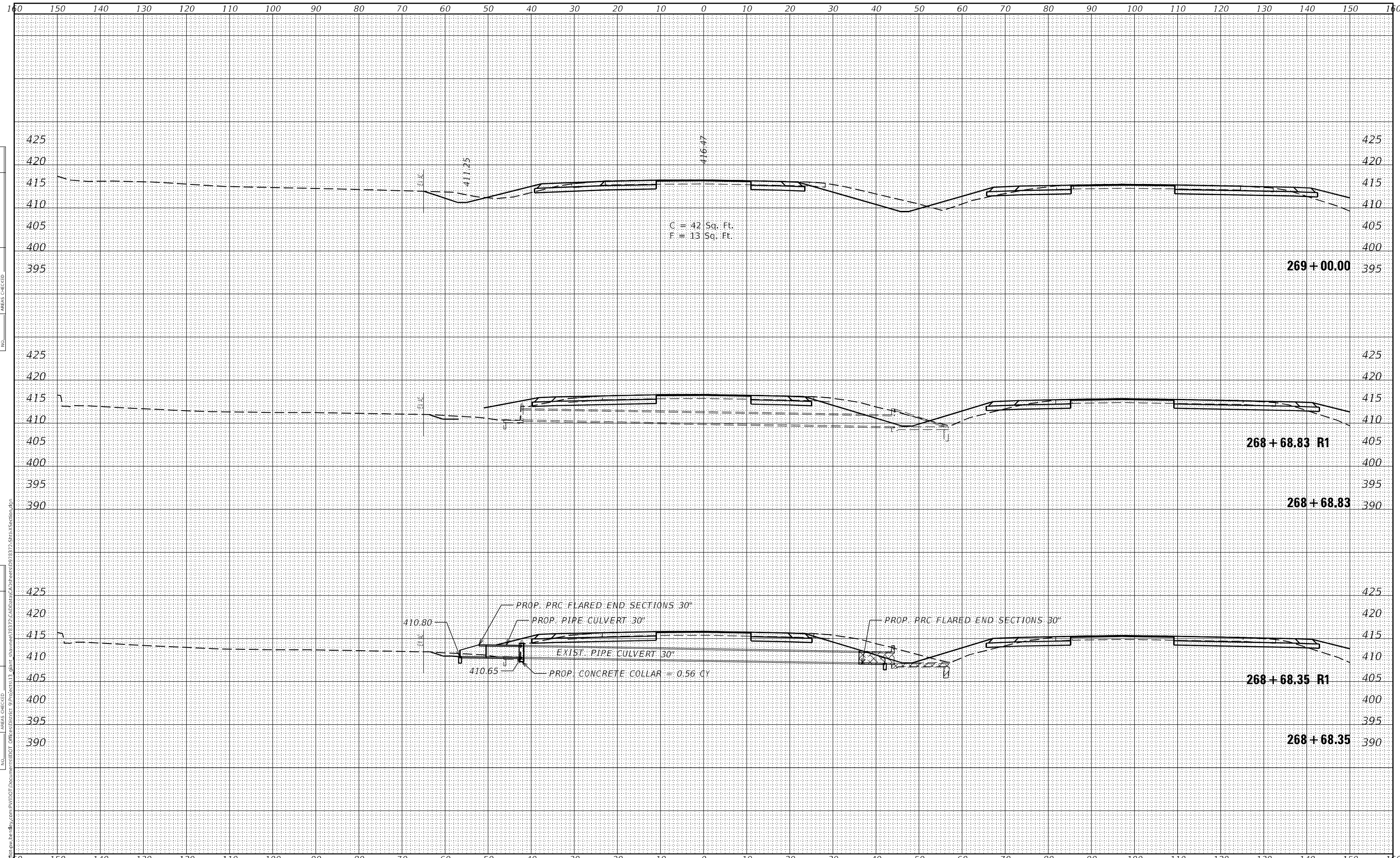
**STATE OF ILLINOIS
 DEPARTMENT OF TRANSPORTATION**

IL 13 WB CROSS SECTIONS

SCALE: SHEET OF SHEETS STA. 266+00.00 TO STA. 266+50.00

F.A.P. RTE. 331	SECTION **	COUNTY *	TOTAL SHEETS 272	SHEET NO. 179
			CONTRACT NO. 78372	
ILLINOIS FED. AID PROJECT			JACKSON/WILLIAMSON	

*(1-4)R-4,N-6,TS-5;(15-3)W-1



DATE	
BY	
FINAL SURVEY	SURVEYED
NOTE BOOK	PLOTTED
NO.	TEMPLATE
	AREAS CHECKED

DATE	
BY	
ORIGINAL SURVEY	SURVEYED
NOTE BOOK	PLOTTED
NO.	TEMPLATE
	AREAS CHECKED

MODEL: Definitive.dwg
 FILE NAME: p:\p1\dot\Documents\DOT\Illinois\8372\CAD\Drawings\8372\CAD\Drawings\8372\8372_Split3_Section.dwg

USER NAME = Sean,Greenlee	DESIGNED -	REVISED -
	DRAWN -	REVISED -
PLOT SCALE = 20,0000 * / in.	CHECKED -	REVISED -
PLOT DATE = 6/30/2022	DATE -	REVISED -

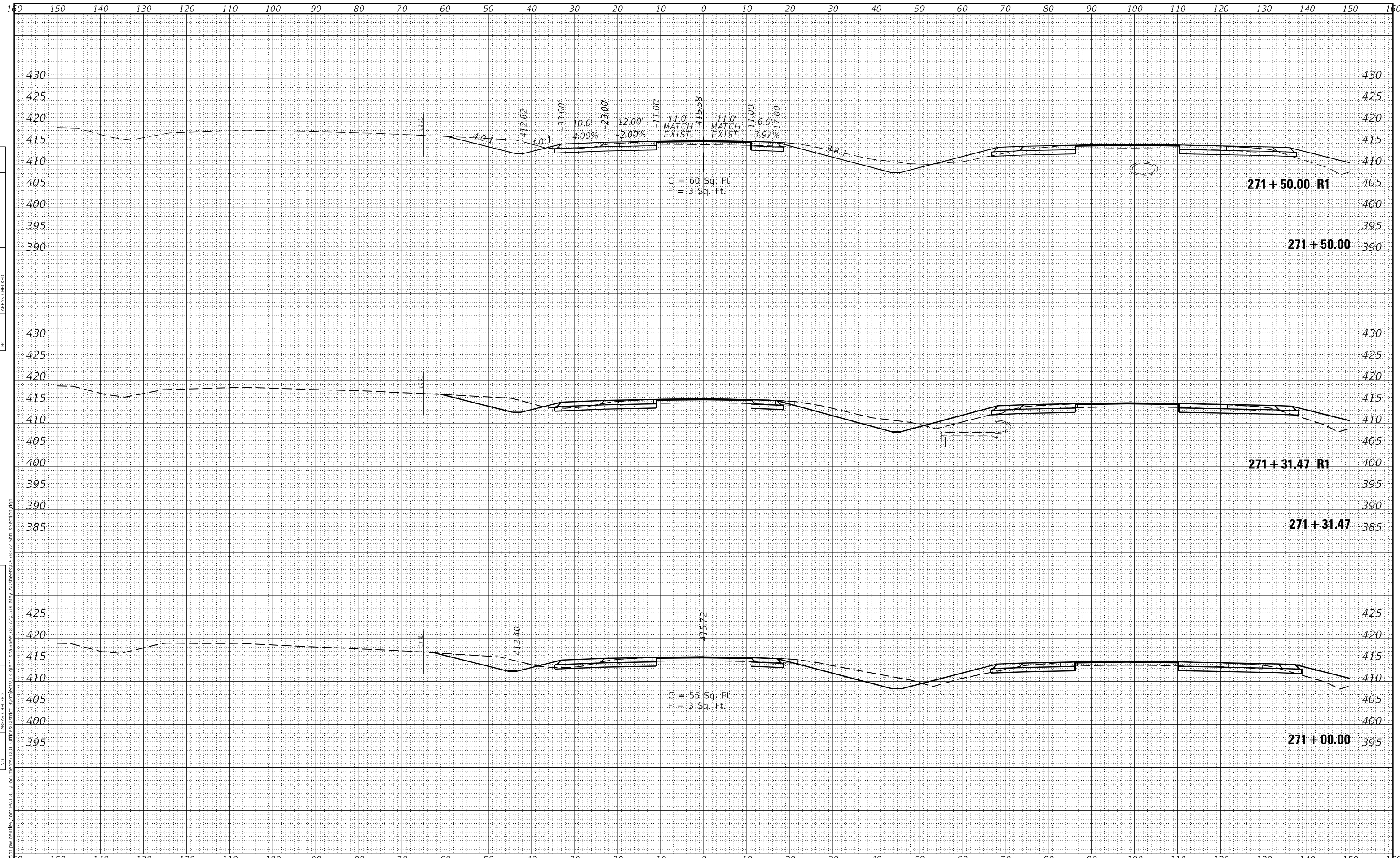
**STATE OF ILLINOIS
 DEPARTMENT OF TRANSPORTATION**

IL 13 WB CROSS SECTIONS

SCALE: SHEET OF SHEETS STA. 268+68.35 TO STA. 269+00.00

F.A.P. RTE. 331	SECTION **	COUNTY *	TOTAL SHEETS 272	SHEET NO. 182
CONTRACT NO. 78372				
ILLINOIS FED. AID PROJECT				

*(1-4)R-4,N-6,TS-5;(15-3)W-1 JACKSON,WILLIAMSON



DATE	
BY	
FINAL SURVEY NO.	
SURVEYED	
PLOTTED	
TEMPLATE	
AREAS CHECKED	

DATE	
BY	
ORIGINAL SURVEY NO.	
SURVEYED	
PLOTTED	
TEMPLATE	
AREAS CHECKED	

MODEL: Default
 FILE NAME: D:\pwworkspace\pwworkspace\Illinois\DOT\Documents\DOT\Illinois\WB\CrossSections\271+50.00\271+50.00.dwg

USER NAME = Sean,Greenlee	DESIGNED -	REVISD -
	DRAWN -	REVISD -
PLOT SCALE = 20,0000 * / in.	CHECKED -	REVISD -
PLOT DATE = 6/30/2022	DATE -	REVISD -

**STATE OF ILLINOIS
 DEPARTMENT OF TRANSPORTATION**

IL 13 WB CROSS SECTIONS

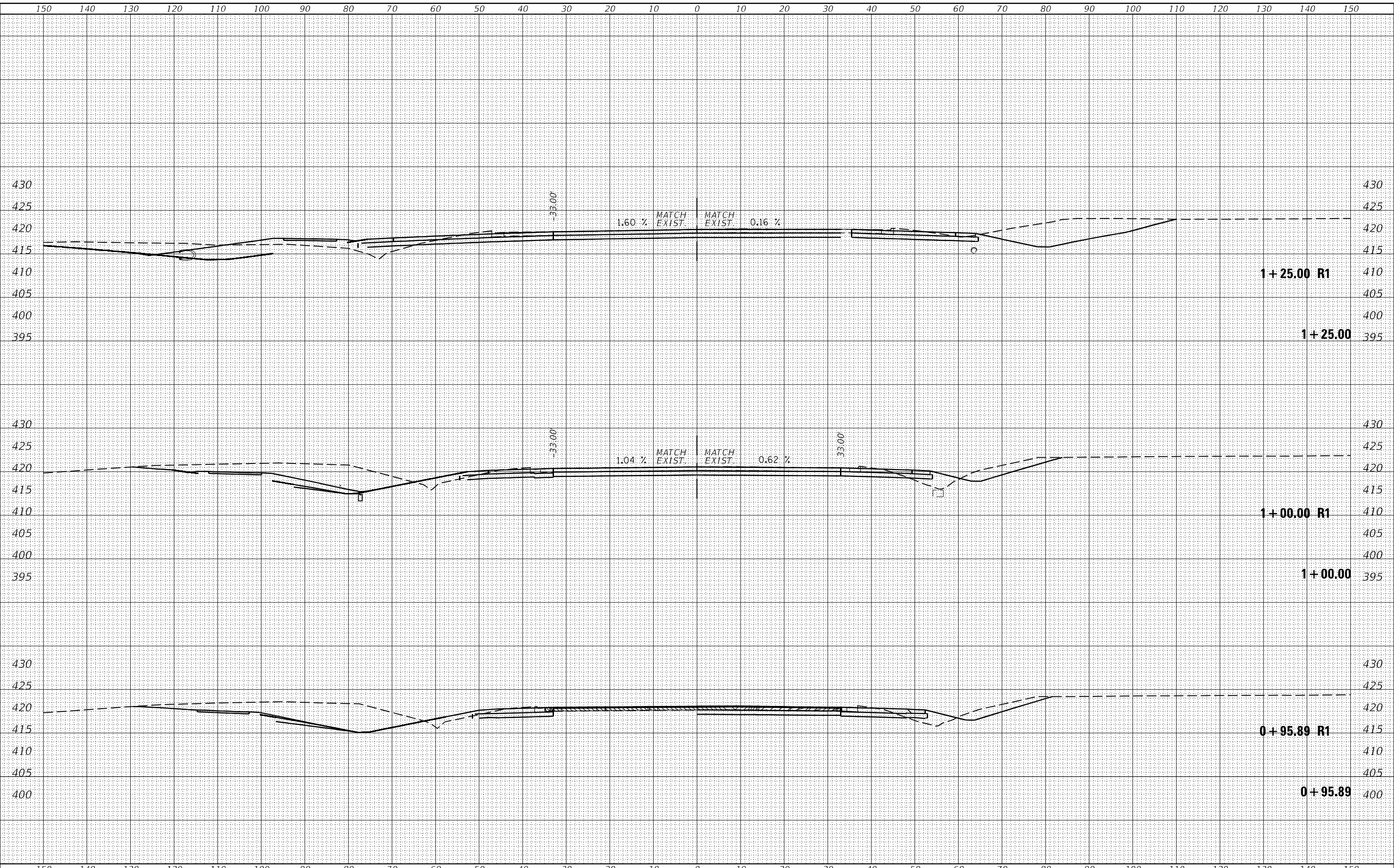
SCALE: SHEET OF SHEETS STA. 271+00.00 TO STA. 271+50.00

F.A.P. RTE. 331	SECTION **	COUNTY *	TOTAL SHEETS 272	SHEET NO. 184
			CONTRACT NO. 78372	

DATE	
BY	
SURVEYED	
PLOTTED	
TEMPLATE	
AREAS CHECKED	
FINAL SURVEY	
NOTE BOOK	
NO.	

DATE	
BY	
SURVEYED	
PLOTTED	
TEMPLATE	
AREAS CHECKED	
ORIGINAL SURVEY	
NOTE BOOK	
NO.	

MODEL: Definit
 FILE NAME: p:\williamson\paw\ben\by.com\p\williamson\DOT\Documentation\DOT\Drawings\8372\CAD\Drawings\8372\8372_Split3_Section.dgn



USER NAME = Sean,Greenlee	DESIGNED -	REVISD -
	DRAWN -	REVISD -
PLOT SCALE = 20,0000' / in.	CHECKED -	REVISD -
PLOT DATE = 6/30/2022	DATE -	REVISD -

**STATE OF ILLINOIS
 DEPARTMENT OF TRANSPORTATION**

SPILLWAY RD. CROSS SECTIONS

SCALE: SHEET OF SHEETS STA. +95.89 TO STA. 1+25.00

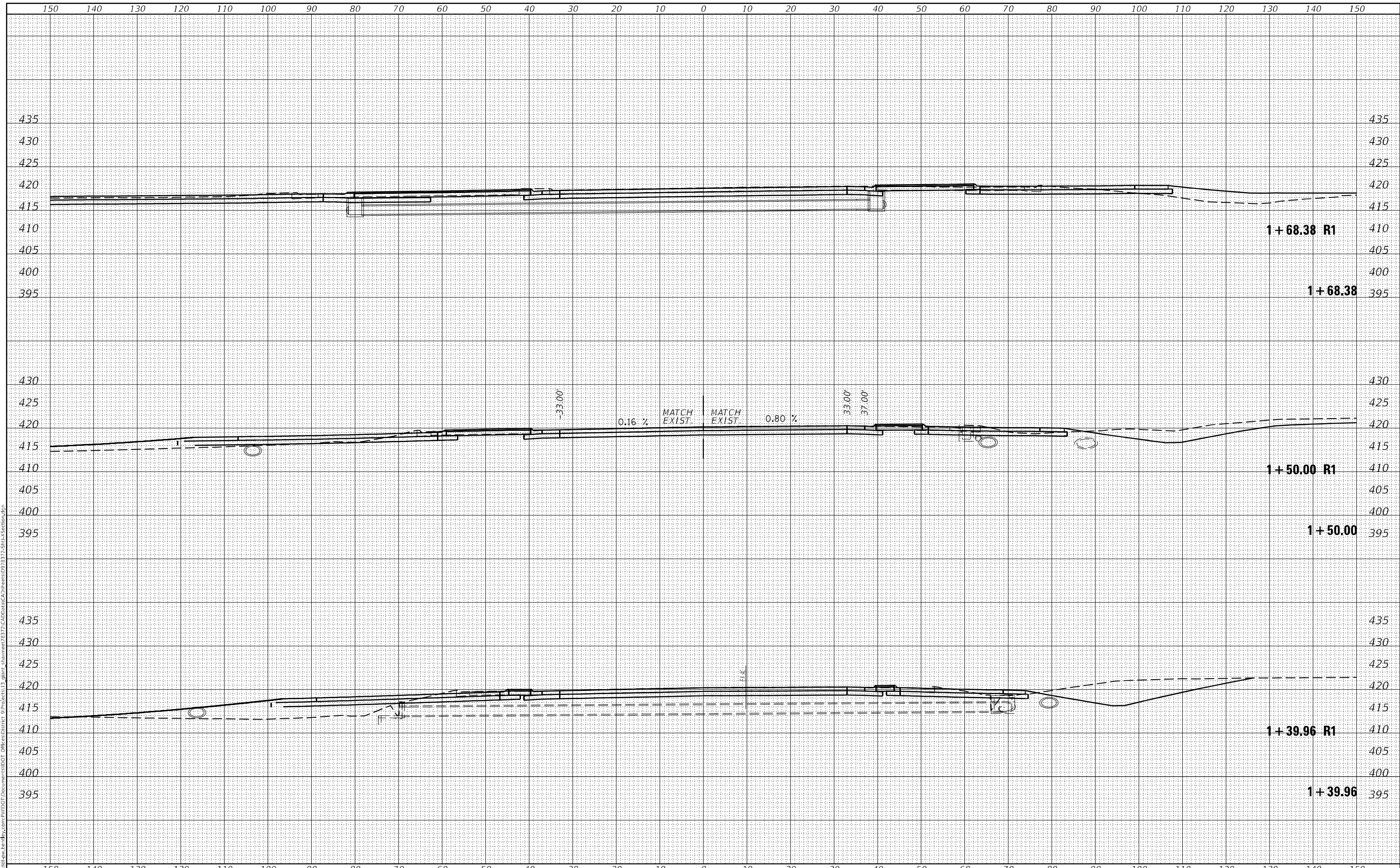
F.A.P. RTE.	SECTION	COUNTY	TOTAL SHEETS	SHEET NO.
331	**	*	272	188
CONTRACT NO. 78372				
ILLINOIS		FED. AID PROJECT	JACKSON/WILLIAMSON	

**(1-4)R-4,N-6,TS-5;(15-3)W-1

DATE	
BY	
FINAL SURVEY	SURVEYED
NOTE BOOK	PLOTTED
NO.	TEMPLATE
	AREAS CHECKED

DATE	
BY	
ORIGINAL SURVEY	SURVEYED
NOTE BOOK	PLOTTED
NO.	TEMPLATE
	AREAS CHECKED

MODEL: Definit
 FILE NAME: p:\williamson\paw\benley.com\p\williamson\DOT\Documentation\DOT\Drawings\8372\CAD\Drawings\8372\Sheet\Section.dwg



USER NAME = Sean,Greenlee	DESIGNED -	REVISED -
	DRAWN -	REVISED -
PLOT SCALE = 20,0000 * / in.	CHECKED -	REVISED -
PLOT DATE = 6/30/2022	DATE -	REVISED -

**STATE OF ILLINOIS
 DEPARTMENT OF TRANSPORTATION**

SPILLWAY RD. CROSS SECTIONS

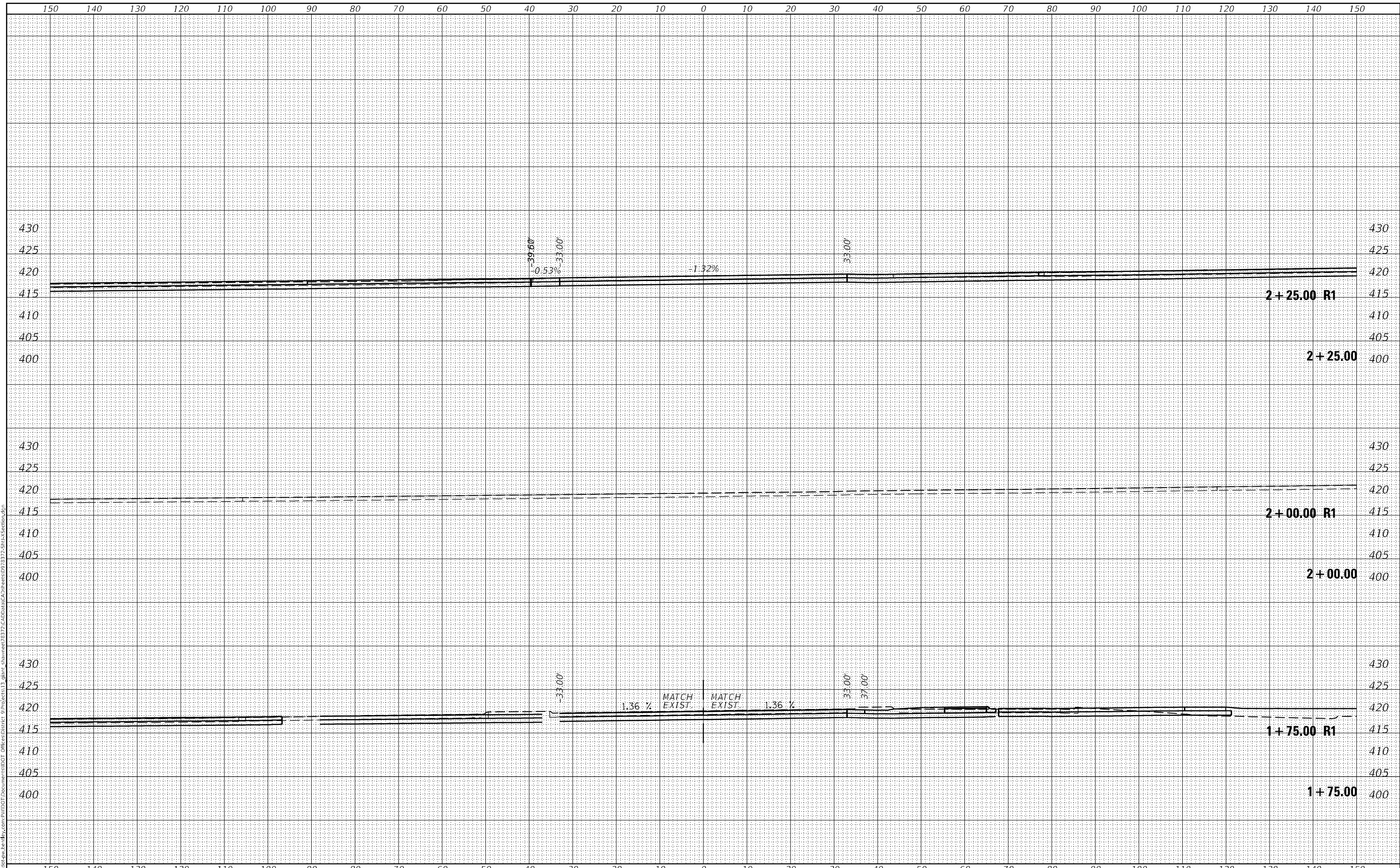
SCALE: SHEET OF SHEETS STA. 1+39.96 TO STA. 1+68.38

F.A.P. RTE.	SECTION	COUNTY	TOTAL SHEETS	SHEET NO.
331	**	*	272	189
				CONTRACT NO. 78372

FINAL SURVEY NO.	SURVEYED	DATE
NOTE BOOK NO.	PLOTTED	
	TEMPLATE	
	AREAS CHECKED	

ORIGINAL SURVEY NO.	SURVEYED	DATE
NOTE BOOK NO.	PLOTTED	
	TEMPLATE	
	AREAS CHECKED	

MODEL: Definit
 FILE NAME: p:\williamson\paw\ben\by.com\p\williamson\DOT\Documentation\DOT\Drawings\8372\CAD\Drawings\8372\Spillway\Section.dwg



USER NAME = Sean,Greenlee	DESIGNED -	REVISED -
	DRAWN -	REVISED -
PLOT SCALE = 20,0000 * / in.	CHECKED -	REVISED -
PLOT DATE = 6/30/2022	DATE -	REVISED -

**STATE OF ILLINOIS
 DEPARTMENT OF TRANSPORTATION**

SPILLWAY RD. CROSS SECTIONS

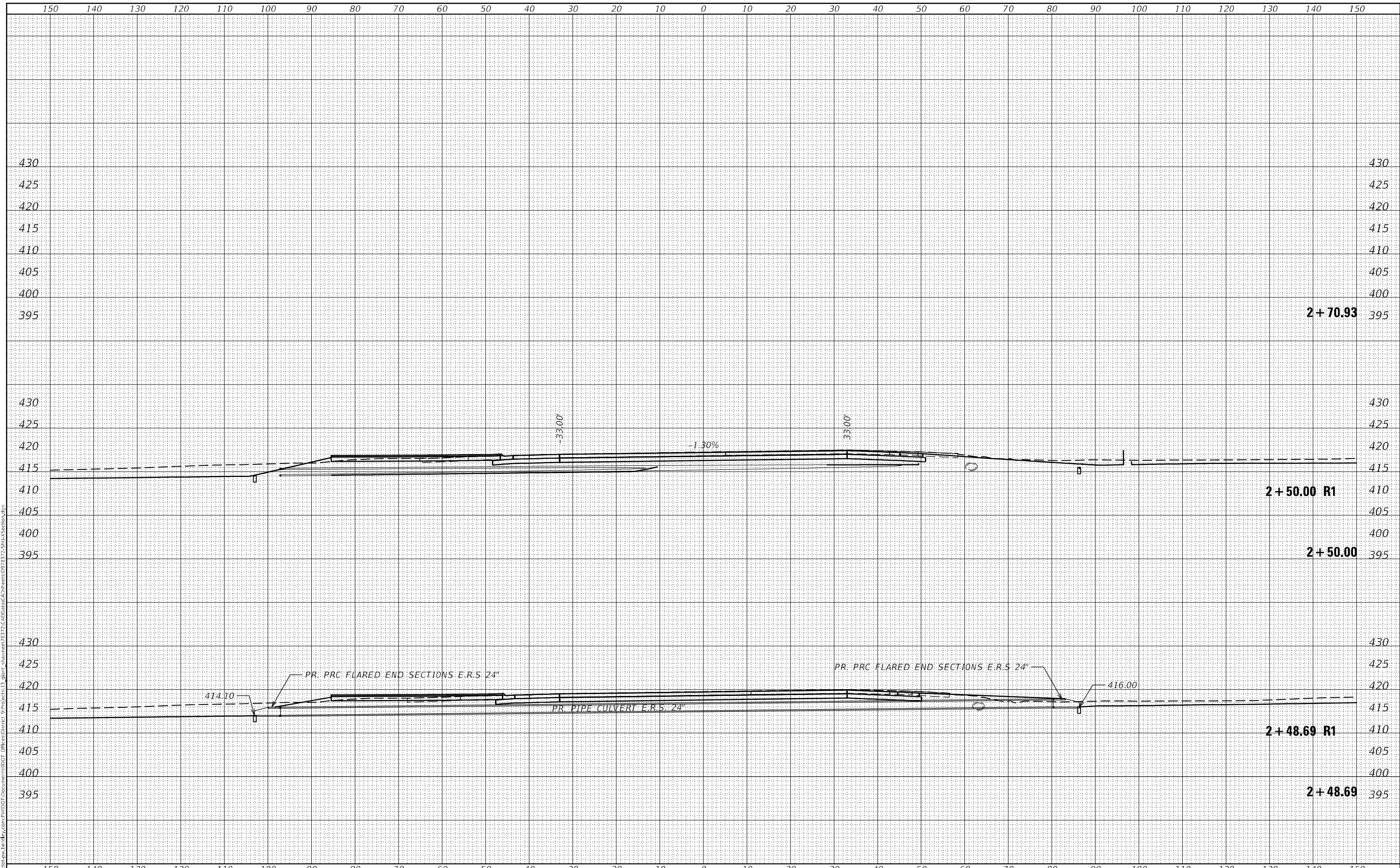
SCALE: SHEET OF SHEETS STA. 1+75.00 TO STA. 2+25.00

F.A.P. RTE. 331	SECTION **	COUNTY *	TOTAL SHEETS 272	SHEET NO. 190
			CONTRACT NO. 78372	

FINAL SURVEY NO.	SURVEYED	DATE
NOTE BOOK	PLOTTED	
AREAS CHECKED	TEMPLATE	
	AREAS CHECKED	

ORIGINAL SURVEY NO.	SURVEYED	DATE
NOTE BOOK	PLOTTED	
AREAS CHECKED	TEMPLATE	
	AREAS CHECKED	

MODEL: Definit
 FILE NAME: p:\williamson\proj\78372\DOT\Documentation\DOT\Drawings\78372-CAD\Drawings\78372-SP15-Section.dwg



USER NAME = Sean.Greenlee	DESIGNED -	REVISED -
PLOT SCALE = 20,000 * / in.	DRAWN -	REVISED -
PLOT DATE = 6/30/2022	CHECKED -	REVISED -
	DATE -	REVISED -

**STATE OF ILLINOIS
DEPARTMENT OF TRANSPORTATION**

SPILLWAY RD. CROSS SECTIONS

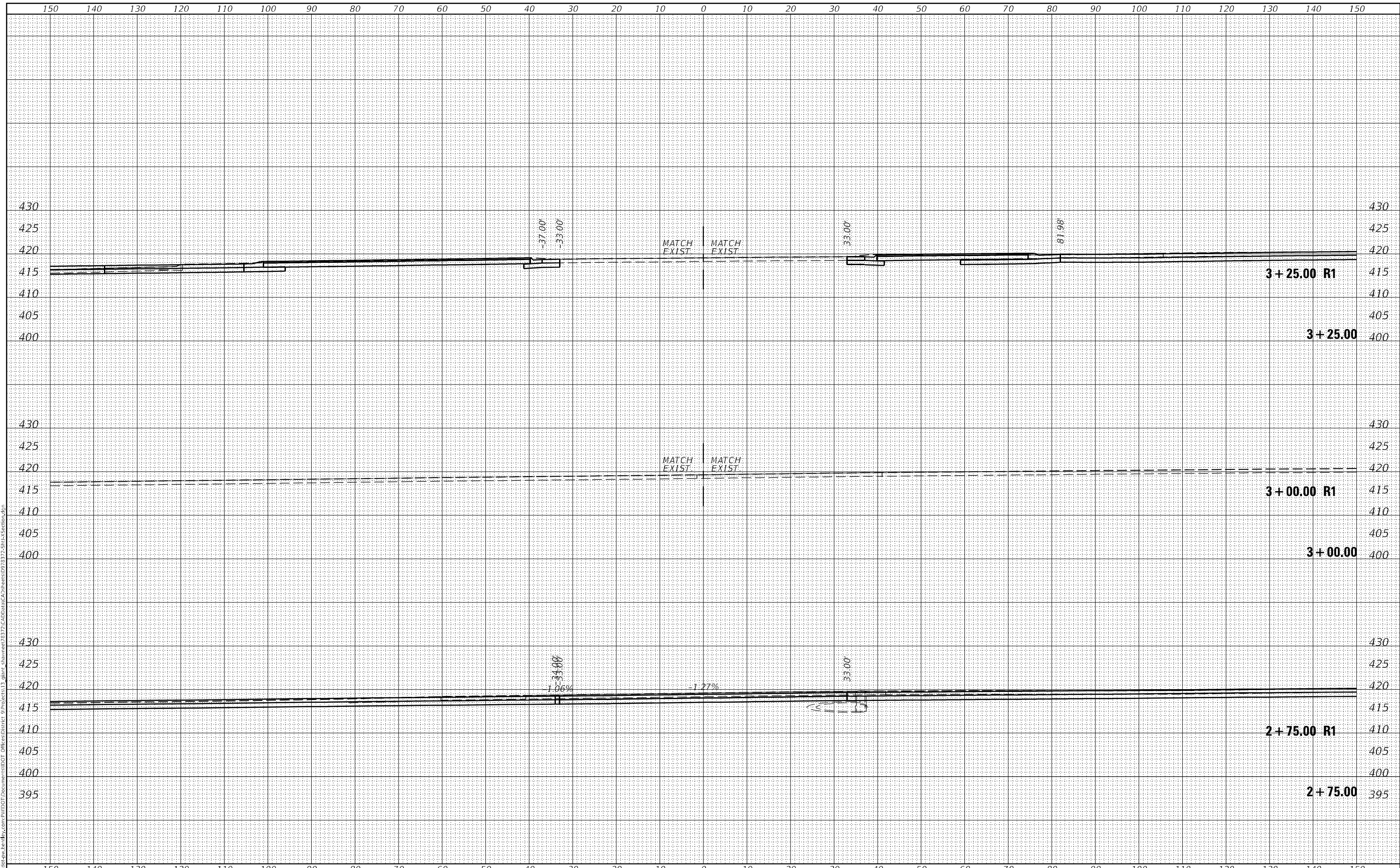
SCALE: SHEET OF SHEETS STA. 2+48.69 TO STA. 2+70.93

F.A.P. RTE. 331	SECTION **	COUNTY *	TOTAL SHEETS 272	SHEET NO. 191
			CONTRACT NO. 78372	

FINAL SURVEY NO.	SURVEYED	DATE
NOTE BOOK	PLOTTED	
AREAS CHECKED	TEMPLATE	
	AREAS CHECKED	

ORIGINAL SURVEY NO.	SURVEYED	DATE
NOTE BOOK	PLOTTED	
AREAS CHECKED	TEMPLATE	
	AREAS CHECKED	

MODEL: Definit
 FILE NAME: D:\work\pww\ben\by.com\PIV\DOT\Document\DOT\diffes\center\pino\sect13\gibn\shawnes\8372\CadData\CA\Sheet09\8372_Split3\Section.dgn



USER NAME = Sean,Greenlee	DESIGNED -	REVISED -
	DRAWN -	REVISED -
PLOT SCALE = 20,0000 * / in.	CHECKED -	REVISED -
PLOT DATE = 6/30/2022	DATE -	REVISED -

**STATE OF ILLINOIS
 DEPARTMENT OF TRANSPORTATION**

SPILLWAY RD. CROSS SECTIONS

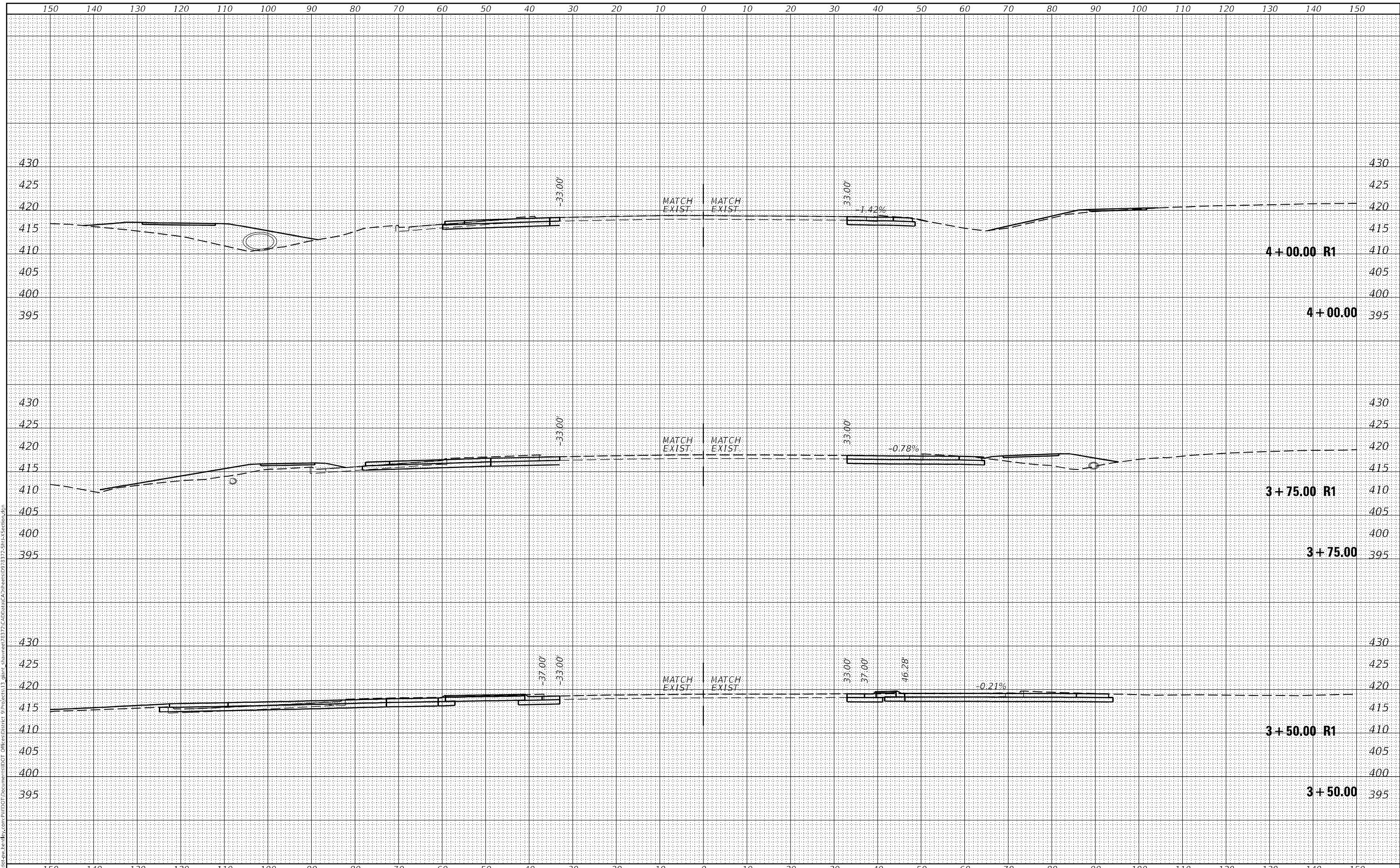
SCALE: SHEET OF SHEETS STA. 2+75.00 TO STA. 3+25.00

F.A.P. RTE. 331	SECTION **	COUNTY *	TOTAL SHEETS 272	SHEET NO. 192
			CONTRACT NO. 78372	

DATE	
BY	
SURVEYED	
PLOTTED	
TEMPLATE	
AREAS CHECKED	
FINAL SURVEY	
NOTE BOOK	
NO.	

DATE	
BY	
SURVEYED	
PLOTTED	
TEMPLATE	
AREAS CHECKED	
ORIGINAL SURVEY	
NOTE BOOK	
NO.	

MODEL: Definit
 FILE NAME: p:\williamson\paw\benley.com\p\williamson\DOT\Documents\DOT\Drawings\8372\CAD\Drawings\8372-3-Sub-A-Section.dwg



USER NAME = Sean,Greenlee	DESIGNED -	REVISED -
	DRAWN -	REVISED -
PLOT SCALE = 20,0000 * / in.	CHECKED -	REVISED -
PLOT DATE = 6/30/2022	DATE -	REVISED -

**STATE OF ILLINOIS
 DEPARTMENT OF TRANSPORTATION**

SPILLWAY RD. CROSS SECTIONS

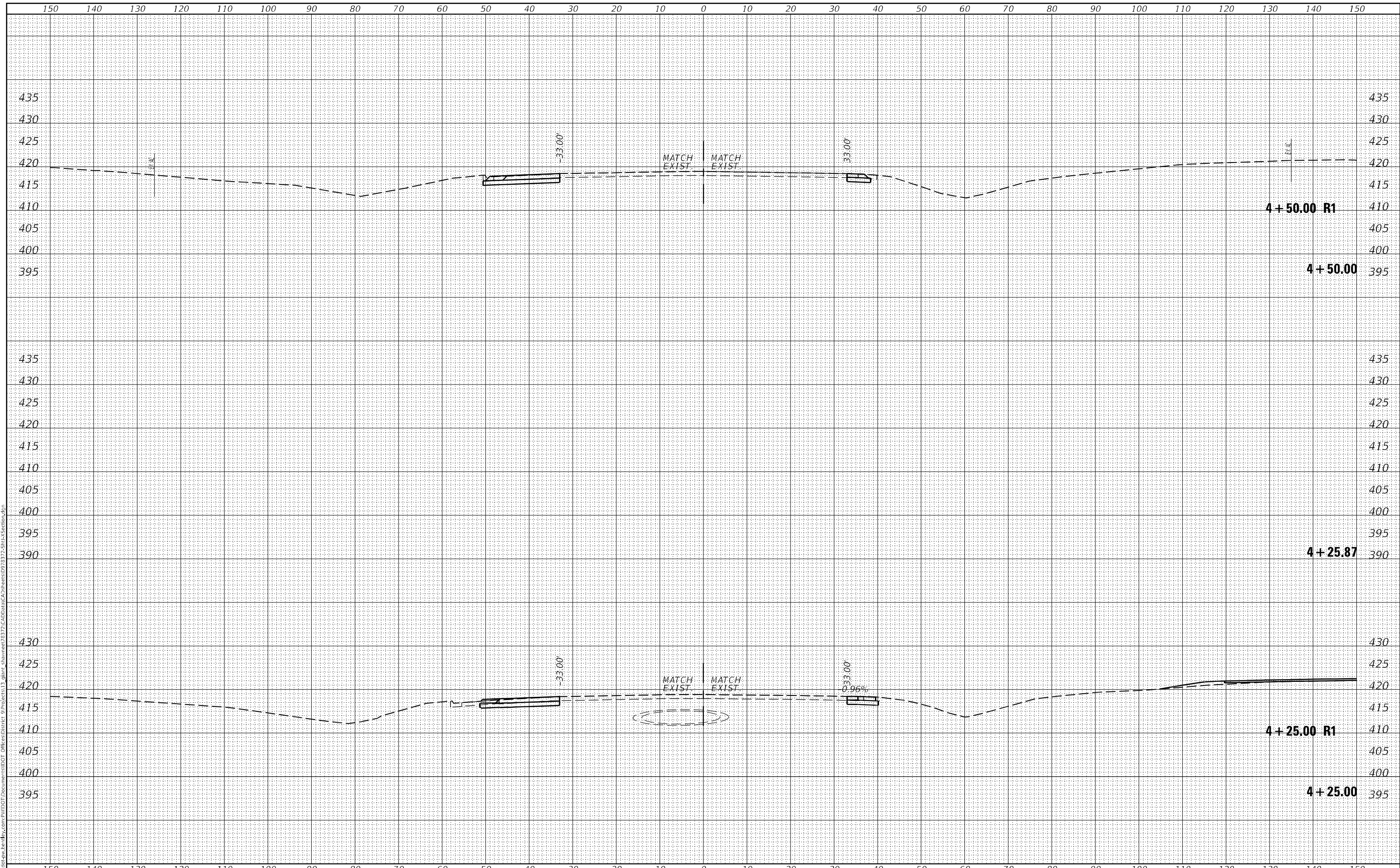
SCALE: SHEET OF SHEETS STA. 3+50.00 TO STA. 4+00.00

F.A.P. RTE.	SECTION	COUNTY	TOTAL SHEETS	SHEET NO.
331	**	*	272	193
CONTRACT NO. 78372				

FINAL SURVEY NO.	SURVEYED	DATE
NOTE BOOK NO.	PLOTTED	BY
AREAS CHECKED	TEMPLATE	
	AREAS CHECKED	

ORIGINAL SURVEY NO.	SURVEYED	DATE
NOTE BOOK NO.	PLOTTED	BY
AREAS CHECKED	TEMPLATE	
	AREAS CHECKED	

MODEL: Definit
 FILE NAME: p:\williamson\paw\paw\DOT Documents\DOT Office\center\p\project13\gibm\shawnee\8372\CADData\CAD\Sheet09\8372_Split3_Section.dgn



USER NAME = Sean,Greenlee	DESIGNED -	REVISED -
	DRAWN -	REVISED -
PLOT SCALE = 20,0000 * / in.	CHECKED -	REVISED -
PLOT DATE = 6/30/2022	DATE -	REVISED -

**STATE OF ILLINOIS
 DEPARTMENT OF TRANSPORTATION**

SPILLWAY RD. CROSS SECTIONS

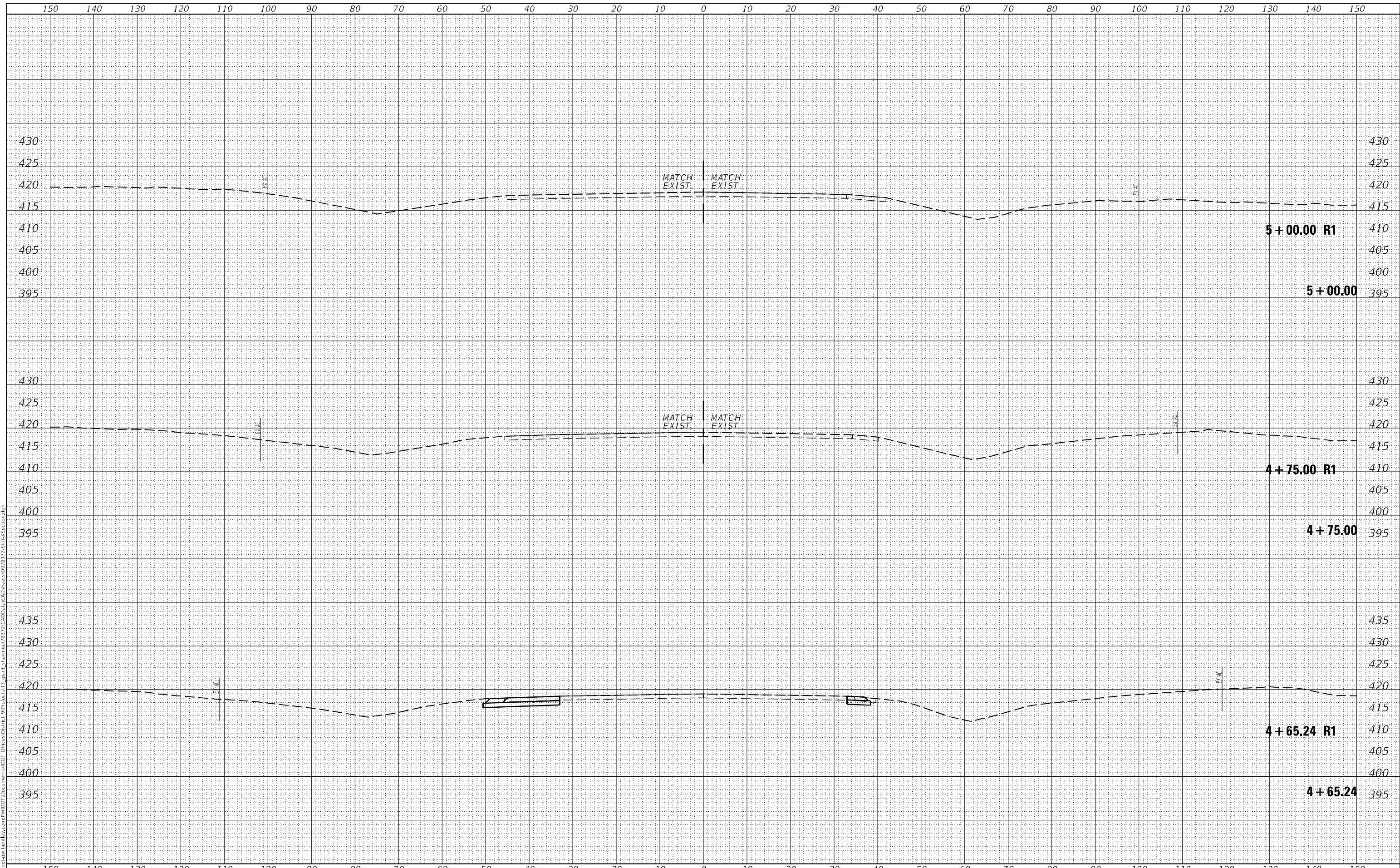
SCALE: SHEET OF SHEETS STA. 4+25.00 TO STA. 4+50.00

F.A.P. RTE. 331	SECTION **	COUNTY *	TOTAL SHEETS 272	SHEET NO. 194
			CONTRACT NO. 78372	

DATE	
BY	
SURVEYED	
PLOTTED	
TEMPLATE	
AREAS CHECKED	
FINAL SURVEY	
NOTE BOOK	
NO.	

DATE	
BY	
SURVEYED	
PLOTTED	
TEMPLATE	
AREAS CHECKED	
ORIGINAL SURVEY	
NOTE BOOK	
NO.	

MODEL: D:\mfrh\...
 FILE NAME: D:\mfrh\...
 USER: Sean,Greenlee



USER NAME = Sean,Greenlee	DESIGNED -	REVISED -
	DRAWN -	REVISED -
PLOT SCALE = 20,0000 * / in.	CHECKED -	REVISED -
PLOT DATE = 6/30/2022	DATE -	REVISED -

**STATE OF ILLINOIS
 DEPARTMENT OF TRANSPORTATION**

SPILLWAY RD. CROSS SECTIONS


SCALE: SHEET OF SHEETS STA. 4+65.24 TO STA. 5+00.00

F.A.P. RTE.	SECTION	COUNTY	TOTAL SHEETS	SHEET NO.
331	**	*	272	195
CONTRACT NO. 78372				

DATE	
BY	
SURVEYED	
PLOTTED	
TEMPLATE	
AREAS CHECKED	
FINAL SURVEY	
NOTE BOOK	
NO.	

DATE	
BY	
SURVEYED	
PLOTTED	
TEMPLATE	
AREAS CHECKED	
ORIGINAL SURVEY	
NOTE BOOK	
NO.	

MODEL: Definit
 FILE NAME: p:\williamson\paw\benby.com\p\williamson\DOT\Documentation\DOT\Drawings\8372\CAD\Drawings\8372\Sheet\Section.dgn



USER NAME = Sean,Greenlee	DESIGNED -	REVISED -
	DRAWN -	REVISED -
PLOT SCALE = 10,0000 * / in.	CHECKED -	REVISED -
PLOT DATE = 6/30/2022	DATE -	REVISED -

**STATE OF ILLINOIS
DEPARTMENT OF TRANSPORTATION**

NW RADIUS CROSS SECTIONS

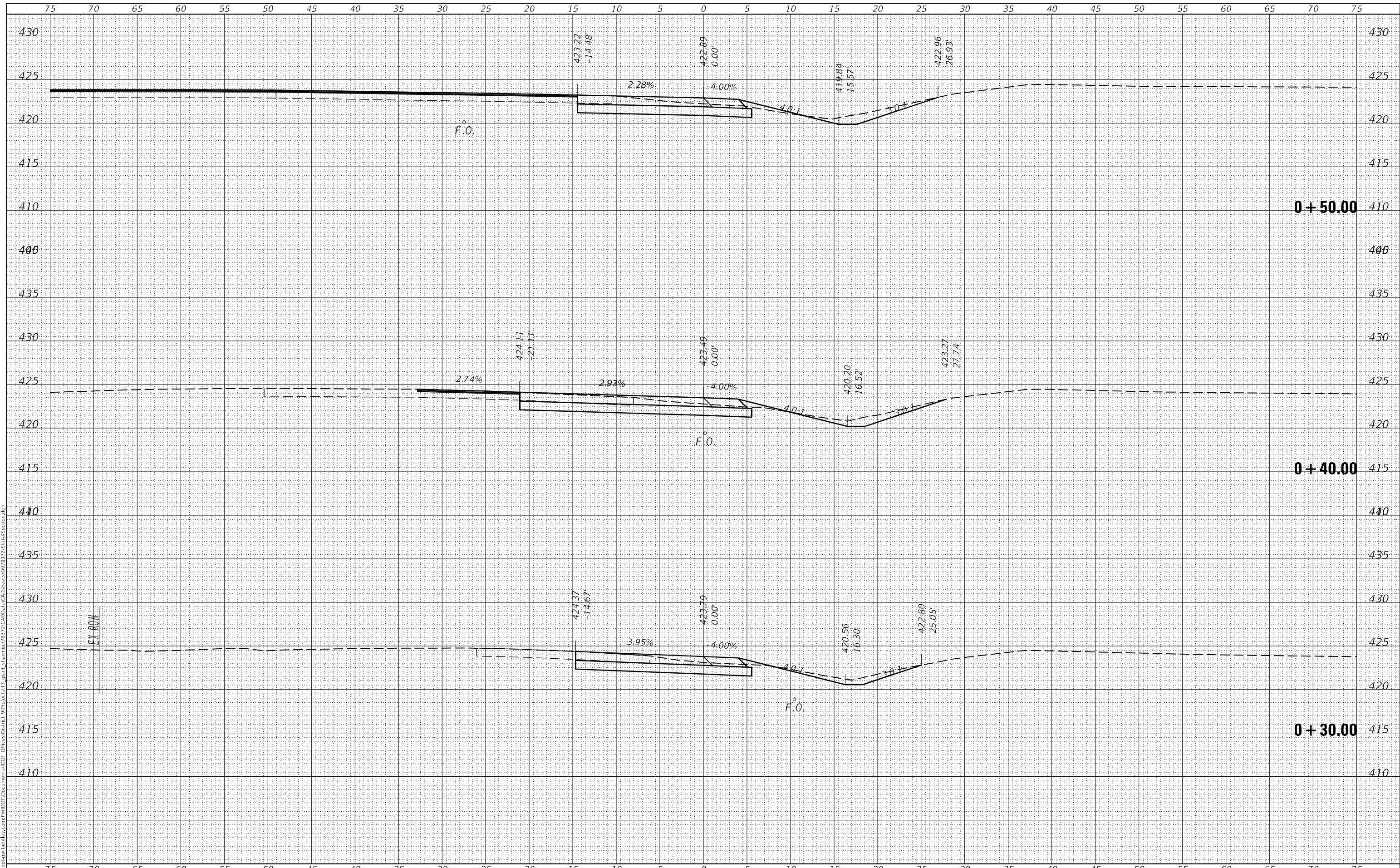
SCALE: SHEET OF SHEETS STA. +00.00 TO STA. +20.00

F.A.P. RTE.	SECTION	COUNTY	TOTAL SHEETS	SHEET NO.
331	**	*	272	196
CONTRACT NO. 78372				

FINAL SURVEY NO.	SURVEYED	DATE
NOTE BOOK	PLOTTED	
	TEMPLATE	
	AREAS CHECKED	

ORIGINAL SURVEY NO.	SURVEYED	DATE
	PLOTTED	
	TEMPLATE	
	AREAS CHECKED	

MODEL: Definit
 FILE NAME: p:\williamson\proj\78372\CAD\Drawings\78372-CAD\Drawings\78372-Sub-A-Section.dwg
 PROJECT: ILLINOIS STATE HIGHWAY 137 PROJECT



USER NAME = Sean,Greenlee	DESIGNED -	REVISIED -
	DRAWN -	REVISIED -
PLOT SCALE = 10,0000' / in.	CHECKED -	REVISIED -
PLOT DATE = 6/30/2022	DATE -	REVISIED -

**STATE OF ILLINOIS
DEPARTMENT OF TRANSPORTATION**

NW RADIUS CROSS SECTIONS

SCALE: SHEET OF SHEETS STA. +30.00 TO STA. +50.00

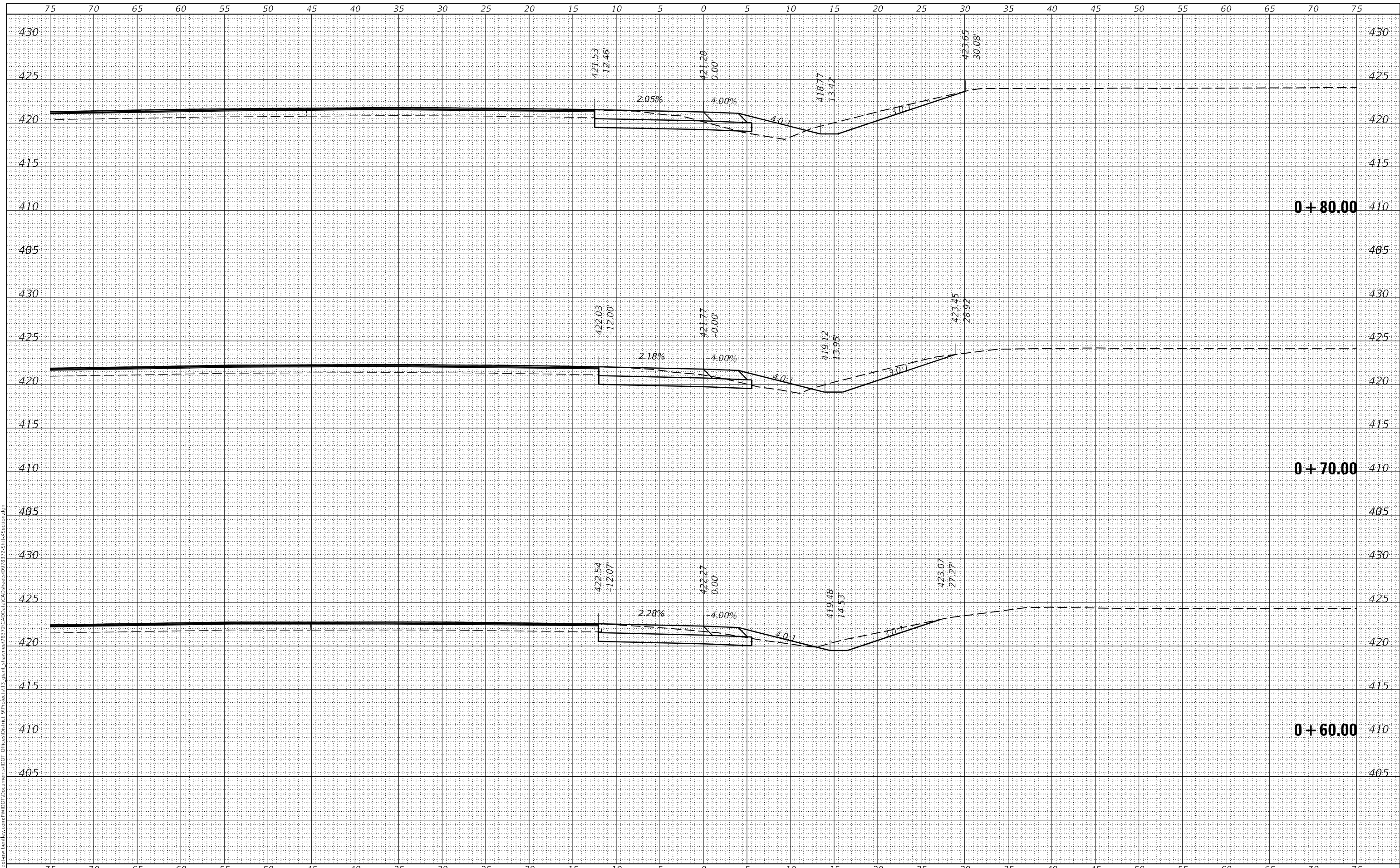
F.A.P. RTE. 331	SECTION **	COUNTY *	TOTAL SHEETS 272	SHEET NO. 197
			CONTRACT NO. 78372	
		ILLINOIS	FED. AID PROJECT	JACKSON/WILLIAMSON

*(1-4)R-4, N-6, TS-5;(15-3)W-1

FINAL SURVEY NO.	SURVEYED	DATE
NOTE BOOK	PLOTTED	
NO.	TEMPLATE	
	AREAS CHECKED	

ORIGINAL SURVEY NO.	SURVEYED	DATE
NOTE BOOK	PLOTTED	
NO.	TEMPLATE	
	AREAS CHECKED	

MODEL: Definitive.dwg
 FILE NAME: j:\williamson\paw\benby.com\pww\DOT\Documentation\DOT\Drawings\8372\CAD\Drawings\8372\Sheet\Section.dwg



USER NAME = Sean,Greenlee	DESIGNED -	REVISED -
	DRAWN -	REVISED -
PLOT SCALE = 10,0000 * / in.	CHECKED -	REVISED -
PLOT DATE = 6/30/2022	DATE -	REVISED -

**STATE OF ILLINOIS
DEPARTMENT OF TRANSPORTATION**

NW RADIUS CROSS SECTIONS

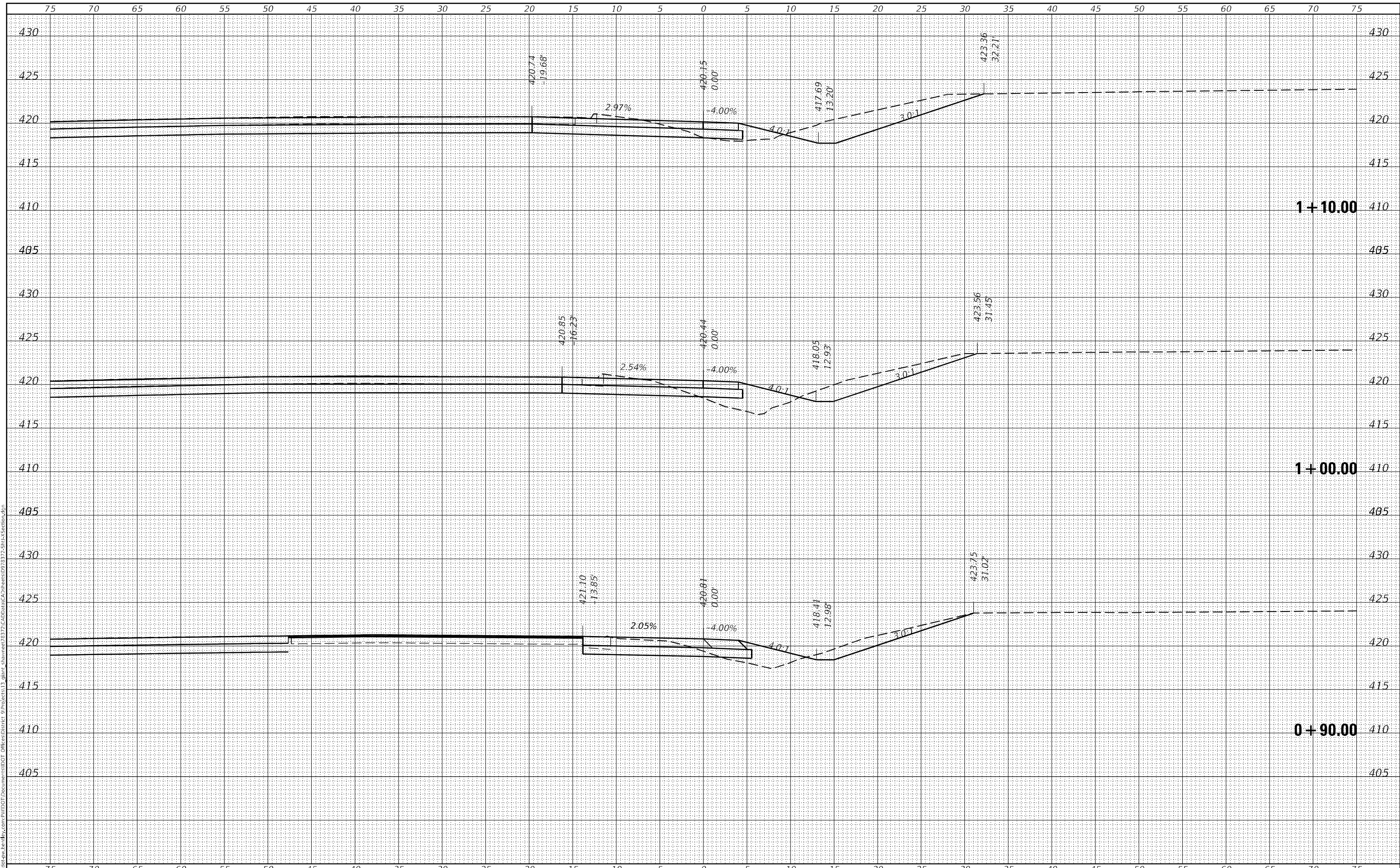
SCALE: SHEET OF SHEETS STA. +60.00 TO STA. +80.00

F.A.P. RTE.	SECTION	COUNTY	TOTAL SHEETS	SHEET NO.
331	**	*	272	198
CONTRACT NO. 78372				

DATE	
BY	
SURVEYED	
PLOTTED	
TEMPLATE	
AREAS CHECKED	
FINAL SURVEY NO.	
NOTE BOOK NO.	
AREAS CHECKED	

DATE	
BY	
SURVEYED	
PLOTTED	
TEMPLATE	
AREAS CHECKED	
ORIGINAL SURVEY NO.	
NOTE BOOK NO.	
AREAS CHECKED	

MODEL: Definit
 FILE NAME: p:\williamson\paw\benly.com\p\williamson\DOT\Documents\DOT\Drawings\8372\CAD\Drawings\8372\Sheet\Section.dgn



USER NAME = Sean,Greenlee	DESIGNED -	REVISED -
	DRAWN -	REVISED -
PLOT SCALE = 10,0000 * / in.	CHECKED -	REVISED -
PLOT DATE = 6/30/2022	DATE -	REVISED -

**STATE OF ILLINOIS
DEPARTMENT OF TRANSPORTATION**

NW RADIUS CROSS SECTIONS

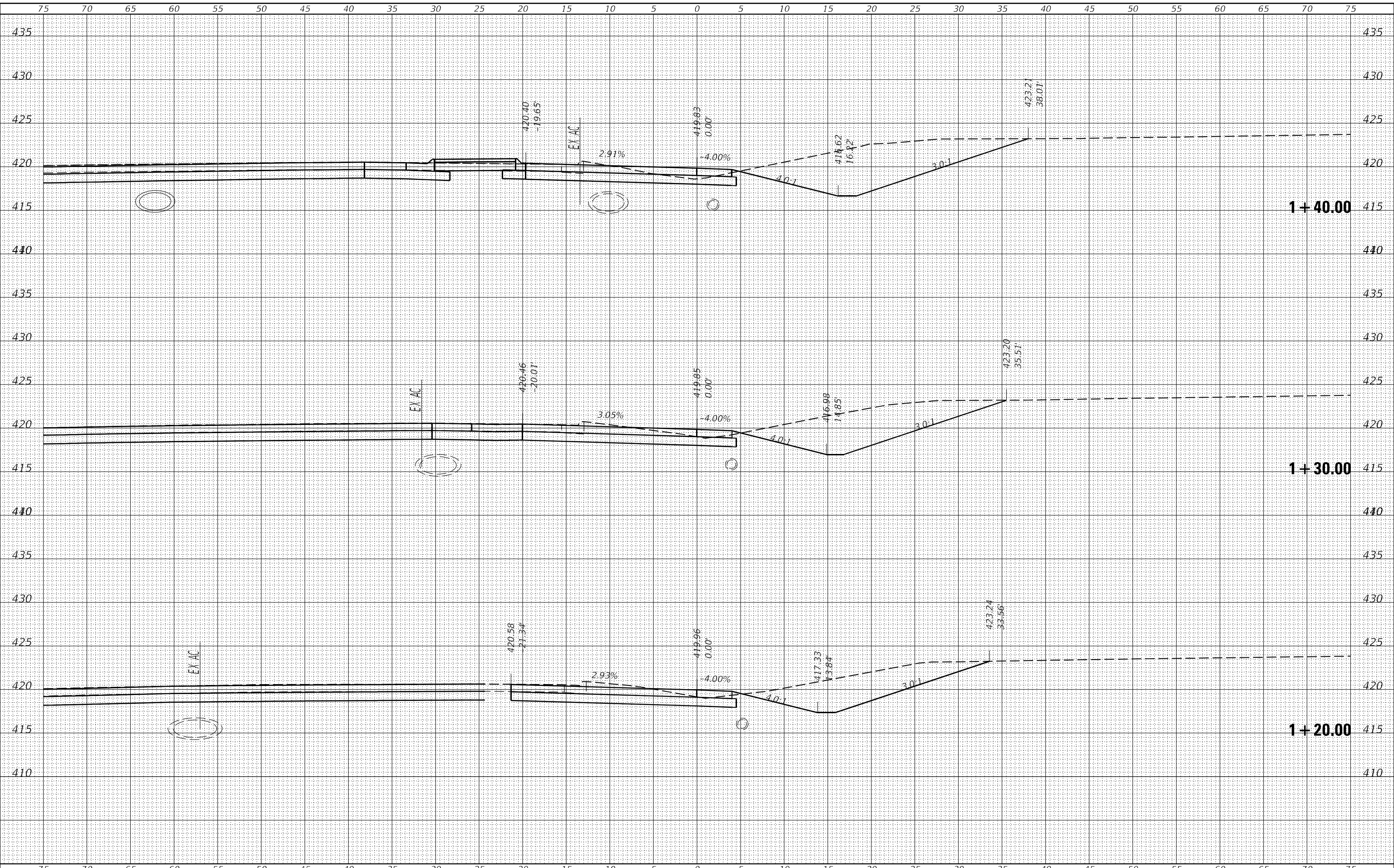
SCALE: SHEET OF SHEETS STA. +90.00 TO STA. 1+10.00

F.A.P. RTE.	SECTION	COUNTY	TOTAL SHEETS	SHEET NO.
331	**	*	272	199
CONTRACT NO. 78372				

DATE	
BY	
FINAL SURVEY NO.	
SURVEYED	
PLOTTED	
TEMPLATE	
AREAS CHECKED	

DATE	
BY	
ORIGINAL SURVEY NO.	
SURVEYED	
PLOTTED	
TEMPLATE	
AREAS CHECKED	

MODEL: Definitive.dwg
 FILE NAME: p:\work\paw_bentley.com\p\w\DOT Documents\DOT Office\center @info\et113_glbm_shawnee\78372\CadData\CA\Sheet09\78372_Sht14_Section.dgn



USER NAME = Sean,Greenlee	DESIGNED -	REVISED -
	DRAWN -	REVISED -
PLOT SCALE = 10,0000 * / in.	CHECKED -	REVISED -
PLOT DATE = 6/30/2022	DATE -	REVISED -

**STATE OF ILLINOIS
DEPARTMENT OF TRANSPORTATION**

NW RADIUS CROSS SECTIONS	
SCALE:	SHEET OF SHEETS
STA. 1+40.00	TO STA. 1+40.00

F.A.P. RTE. 331	SECTION **	COUNTY *	TOTAL SHEETS 272	SHEET NO. 200
CONTRACT NO. 78372				
ILLINOIS FED. AID PROJECT JACKSON/WILLIAMSON				

*(1-4)R-4,N-6,TS-5;(15-3)W-1