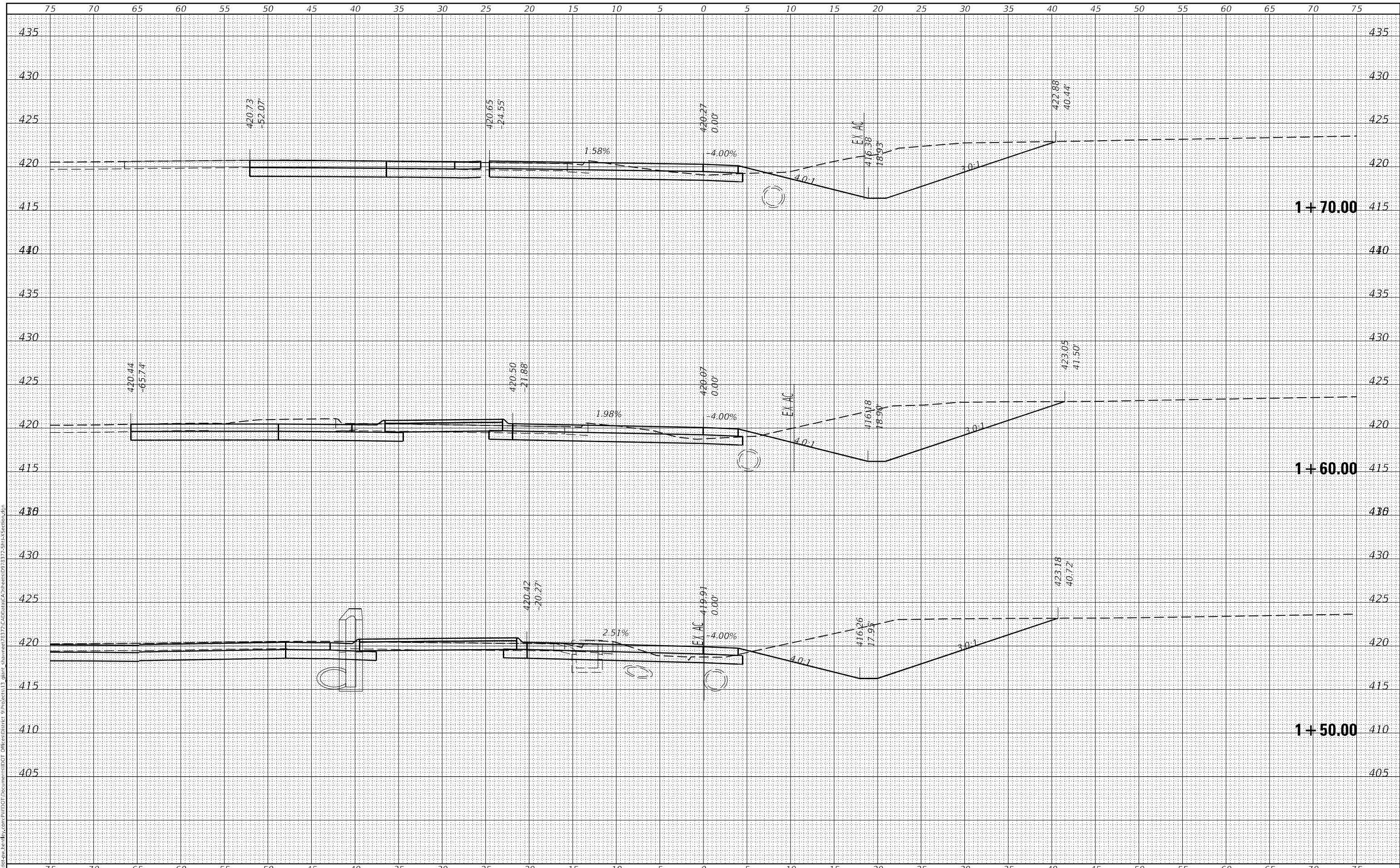


FINAL SURVEY NO.	SURVEYED	DATE
NOTE BOOK	PLOTTED	BY
AREAS CHECKED	TEMPLATE	
	AREAS CHECKED	

ORIGINAL SURVEY NO.	SURVEYED	DATE
NOTE BOOK	PLOTTED	BY
AREAS CHECKED	TEMPLATE	
	AREAS CHECKED	

MODEL: Definit
 FILE NAME: j:\williamson\paw_bentley.com\p\williamson\DOT\Document\78372\CAD\Drawings\78372\CAD\Drawings\78372\Sheet\Section.dwg
 USER: Sean.Greenlee



USER NAME = Sean.Greenlee	DESIGNED -	REVISD -
PLOT SCALE = 10,000' = 1"	DRAWN -	REVISD -
PLOT DATE = 6/30/2022	CHECKED -	REVISD -
	DATE -	REVISD -

**STATE OF ILLINOIS
 DEPARTMENT OF TRANSPORTATION**

NW RADIUS CROSS SECTIONS

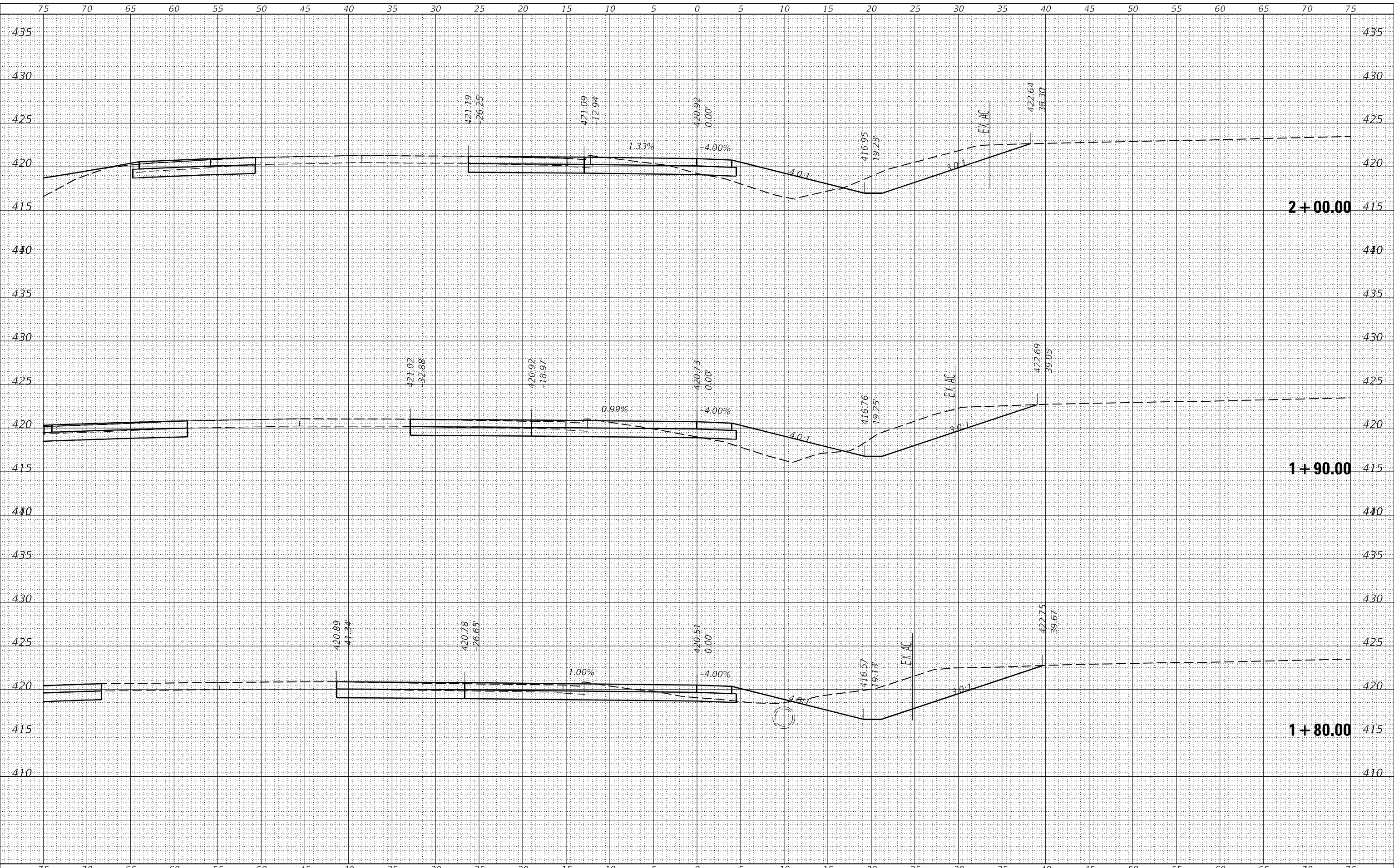
SCALE: SHEET OF SHEETS STA. 1+50.00 TO STA. 1+70.00

F.A.P. RTE. 331	SECTION **	COUNTY *	TOTAL SHEETS 272	SHEET NO. 201
			CONTRACT NO. 78372	

FINAL SURVEY NO.	SURVEYED	DATE
NOTE BOOK NO.	PLOTTED	
	TEMPLATE	
	AREAS CHECKED	

ORIGINAL SURVEY NO.	SURVEYED	DATE
	PLOTTED	
	TEMPLATE	
	AREAS CHECKED	

MODEL: Definit
 FILE NAME: \\pwwilliamson.com\pwwilliamson\DOT\Documents\DOT\Illinois\8372\CAD\Drawn\CA\Sheet09\8372_Sht15_Section.dwg



USER NAME = Sean.Greenlee	DESIGNED -	REVISED -
	DRAWN -	REVISED -
PLOT SCALE = 10,0000' / in.	CHECKED -	REVISED -
PLOT DATE = 6/30/2022	DATE -	REVISED -

**STATE OF ILLINOIS
 DEPARTMENT OF TRANSPORTATION**

NW RADIUS CROSS SECTIONS

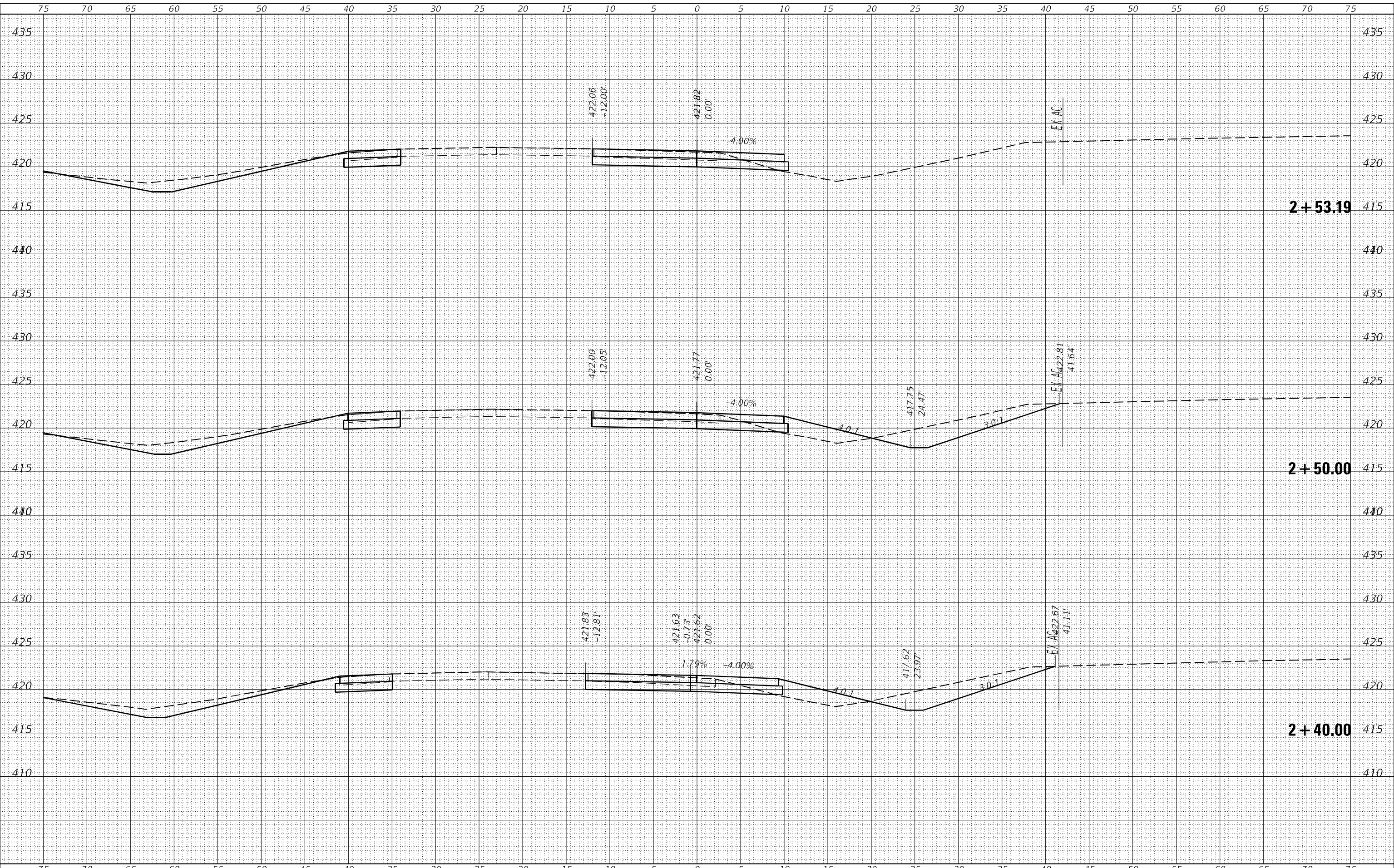
SCALE: SHEET OF SHEETS STA. 1+80.00 TO STA. 2+00.00

F.A.P. RTE. 331	SECTION **	COUNTY *	TOTAL SHEETS 272	SHEET NO. 202
CONTRACT NO. 78372				

FINAL SURVEY NO.	SURVEYED	DATE
NOTE BOOK	PLOTTED	
	TEMPLATE	
	AREAS CHECKED	

ORIGINAL SURVEY NO.	SURVEYED	DATE
	PLOTTED	
	TEMPLATE	
	AREAS CHECKED	

MODEL: Definitive.dwg
 FILE NAME: j:\williamson\paw\benby.com\p\williamson\DOT\Documents\DOT\Drawings\8372\CAD\Drawings\8372_Shts\Section.dwg



USER NAME = Sean,Greenlee	DESIGNED -	REVISED -
	DRAWN -	REVISED -
PLOT SCALE = 10,0000 * / in.	CHECKED -	REVISED -
PLOT DATE = 6/30/2022	DATE -	REVISED -

**STATE OF ILLINOIS
DEPARTMENT OF TRANSPORTATION**

NW RADIUS CROSS SECTIONS

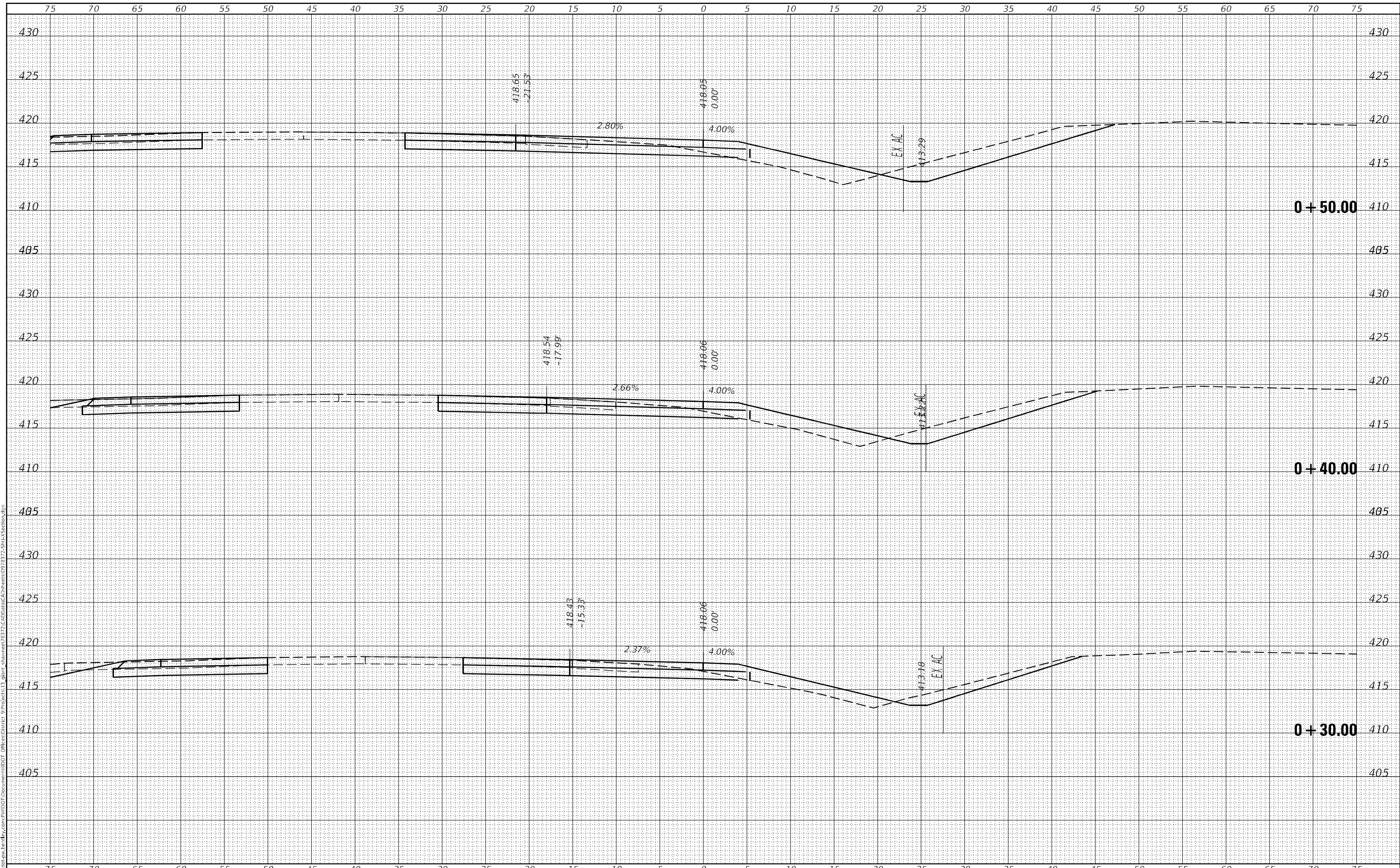
SCALE: SHEET OF SHEETS STA. 2+40.00 TO STA. 2+53.19

F.A.P. RTE.	SECTION	COUNTY	TOTAL SHEETS	SHEET NO.
331	**	*	272	204
CONTRACT NO. 78372				

FINAL SURVEY NO.	SURVEYED	DATE
NOTE BOOK	PLOTTED	
NO.	TEMPLATE	
	AREAS CHECKED	

ORIGINAL SURVEY NO.	SURVEYED	DATE
NOTE BOOK	PLOTTED	
NO.	TEMPLATE	
	AREAS CHECKED	

MODEL: Definitive.dwg
 FILE NAME: p:\williamson\paw\benby.com\p\williamson\DOT\Documentation\DOT\Drawings\8372\CAD\Drawings\8372\Sheet\Section.dgn



USER NAME = Sean.Greenlee	DESIGNED -	REVISED -
	DRAWN -	REVISED -
PLOT SCALE = 10,000' / in.	CHECKED -	REVISED -
PLOT DATE = 6/30/2022	DATE -	REVISED -

**STATE OF ILLINOIS
DEPARTMENT OF TRANSPORTATION**

NE RADIUS CROSS SECTIONS

SCALE: SHEET OF SHEETS STA. +30.00 TO STA. +50.00

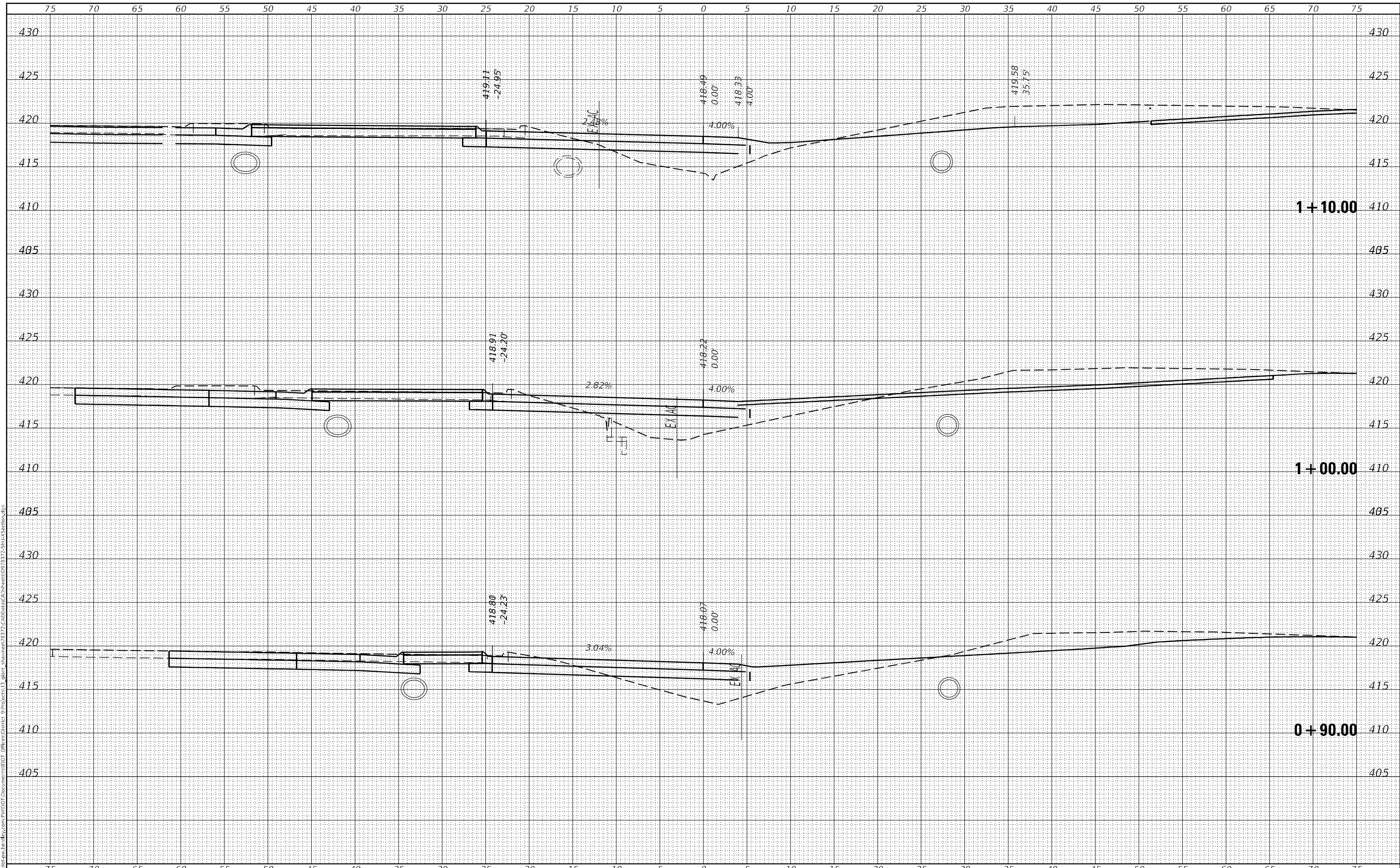
F.A.P. RTE. 331	SECTION **	COUNTY *	TOTAL SHEETS 272	SHEET NO. 206
			CONTRACT NO. 78372	
ILLINOIS FED. AID PROJECT			JACKSON/WILLIAMSON	

*(1-4)R-4,N-6,TS-5;(15-3)W-1

DATE	
BY	
SURVEYED	
PLOTTED	
TEMPLATE	
AREAS CHECKED	
FINAL SURVEY NO.	
NOTE BOOK NO.	
AREAS CHECKED	

DATE	
BY	
SURVEYED	
PLOTTED	
TEMPLATE	
AREAS CHECKED	
ORIGINAL SURVEY NO.	
NOTE BOOK NO.	
AREAS CHECKED	

MODEL: Definitive.dwg
 FILE NAME: j:\williamson\paw\benby.com\pww\DOT\Documentation\DOT\Drawings\8372\CAD\Drawings\8372_Split3_Section.dwg



USER NAME = Sean,Greenlee	DESIGNED -	REVISED -
	DRAWN -	REVISED -
PLOT SCALE = 10,0000 * / in.	CHECKED -	REVISED -
PLOT DATE = 6/30/2022	DATE -	REVISED -

**STATE OF ILLINOIS
DEPARTMENT OF TRANSPORTATION**

NE RADIUS CROSS SECTIONS

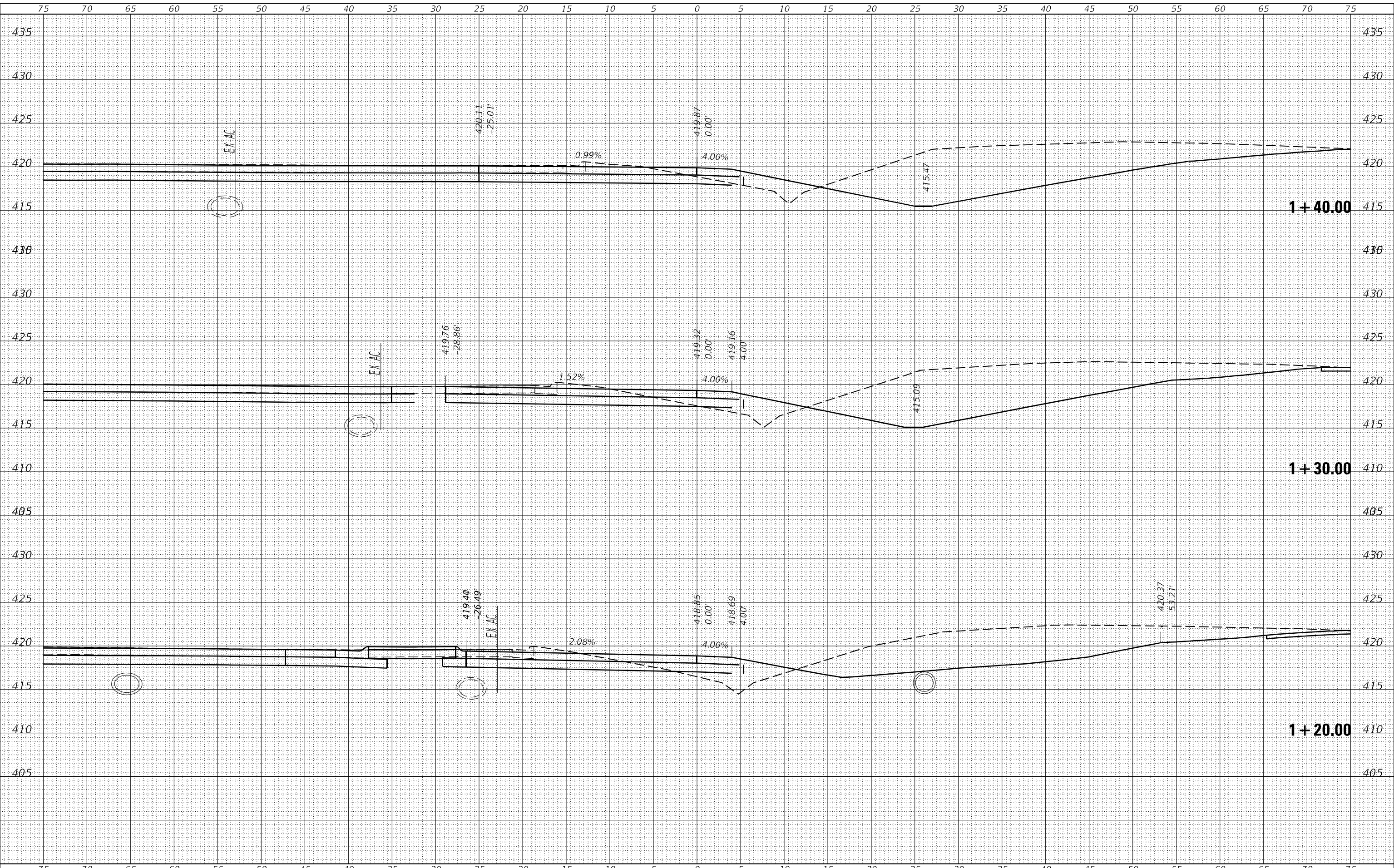
SCALE: SHEET OF SHEETS STA. +90.00 TO STA. 1+10.00

F.A.P. RTE.	SECTION	COUNTY	TOTAL SHEETS	SHEET NO.
331	**	*	272	208
CONTRACT NO. 78372				

FINAL SURVEY NO.	SURVEYED	DATE
NOTE BOOK	PLOTTED	
	TEMPLATE	
	AREAS CHECKED	

ORIGINAL SURVEY NO.	SURVEYED	DATE
	PLOTTED	
	TEMPLATE	
	AREAS CHECKED	

MODEL: Definit
 FILE NAME: p:\williamson\paw\beville.com\p\williamson\DOT\Documentation\DOT\Drawings\8372\CAD\Drawings\8372\Sheet\Section.dwg
 USER: Sean.Greenlee



DESIGNED -	REVISIED -
DRAWN -	REVISIED -
CHECKED -	REVISIED -
DATE -	REVISIED -

**STATE OF ILLINOIS
 DEPARTMENT OF TRANSPORTATION**

NE RADIUS CROSS SECTIONS

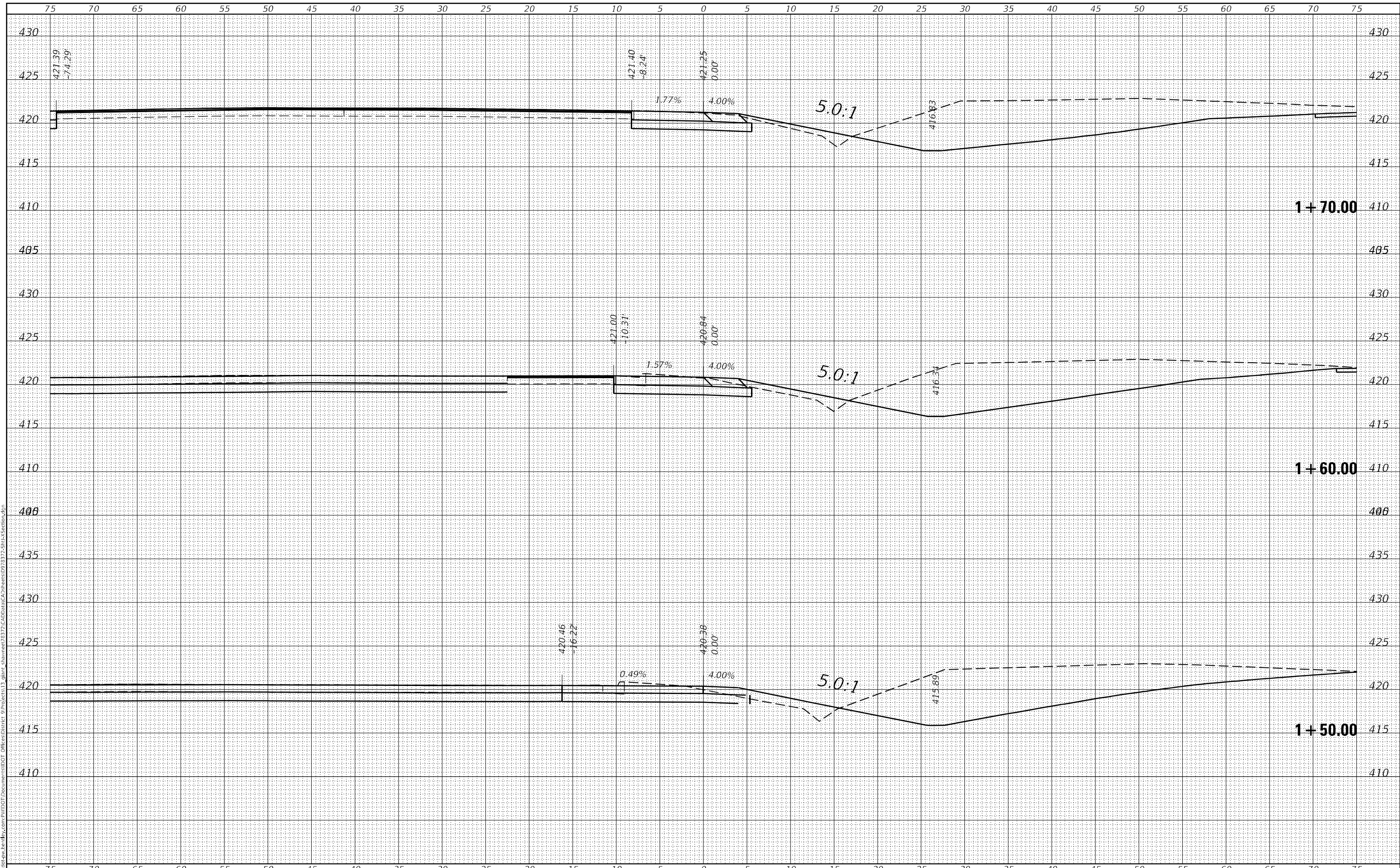
SCALE: SHEET OF SHEETS STA. 1+20.00 TO STA. 1+40.00

F.A.P. RTE.	SECTION	COUNTY	TOTAL SHEETS	SHEET NO.
331	**	*	272	209
CONTRACT NO. 78372				

FINAL SURVEY NO.	SURVEYED	DATE
NOTE BOOK	PLOTTED	BY
AREAS CHECKED	TEMPLATE	
	AREAS CHECKED	

ORIGINAL SURVEY NO.	SURVEYED	DATE
NOTE BOOK	PLOTTED	BY
AREAS CHECKED	TEMPLATE	
	AREAS CHECKED	

MODEL: Definitive.dwg
 FILE NAME: j:\williamson\paw\benby.com\PIV\DOT\Document\101\DOT\Drawings\8372\CAD\Drawn\CA\Sheet09\8372_Split3_Section.dwg



USER NAME = Sean,Greenlee	DESIGNED -	REVISED -
	DRAWN -	REVISED -
PLOT SCALE = 10,0000 * / in.	CHECKED -	REVISED -
PLOT DATE = 6/30/2022	DATE -	REVISED -

**STATE OF ILLINOIS
DEPARTMENT OF TRANSPORTATION**

NE RADIUS CROSS SECTIONS

SCALE: SHEET OF SHEETS STA. 1+50.00 TO STA. 1+70.00

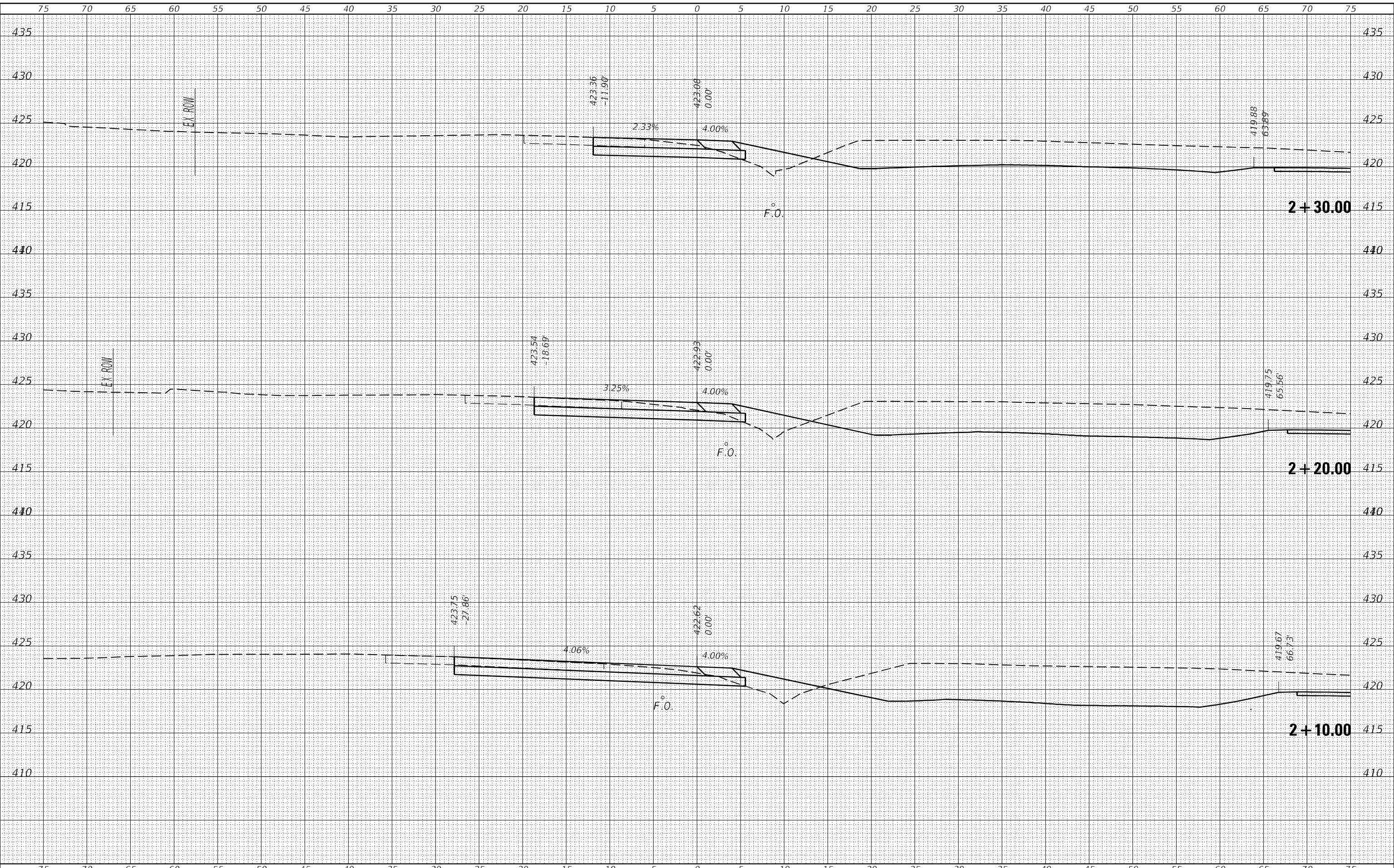
F.A.P. RTE. 331	SECTION **	COUNTY *	TOTAL SHEETS 272	SHEET NO. 210
			CONTRACT NO. 78372	
		ILLINOIS FED. AID PROJECT		JACKSON/WILLIAMSON

*(1-4)R-4,N-6,TS-5;(15-3)W-1

FINAL SURVEY NO.	SURVEYED
NOTE BOOK NO.	PLOTTED
	TEMPLATE
	AREAS CHECKED

ORIGINAL SURVEY NO.	SURVEYED
NOTE BOOK NO.	PLOTTED
	TEMPLATE
	AREAS CHECKED

MODEL: Definitive.dwg
 FILE NAME: j:\williamson\proj\78372\CAD\Drawings\78372-CAD\Drawings\78372-Sub-A-Section.dwg



USER NAME = Sean,Greenlee	DESIGNED -	REVISED -
	DRAWN -	REVISED -
PLOT SCALE = 10,0000 * / in.	CHECKED -	REVISED -
PLOT DATE = 6/30/2022	DATE -	REVISED -

**STATE OF ILLINOIS
DEPARTMENT OF TRANSPORTATION**

NE RADIUS CROSS SECTIONS

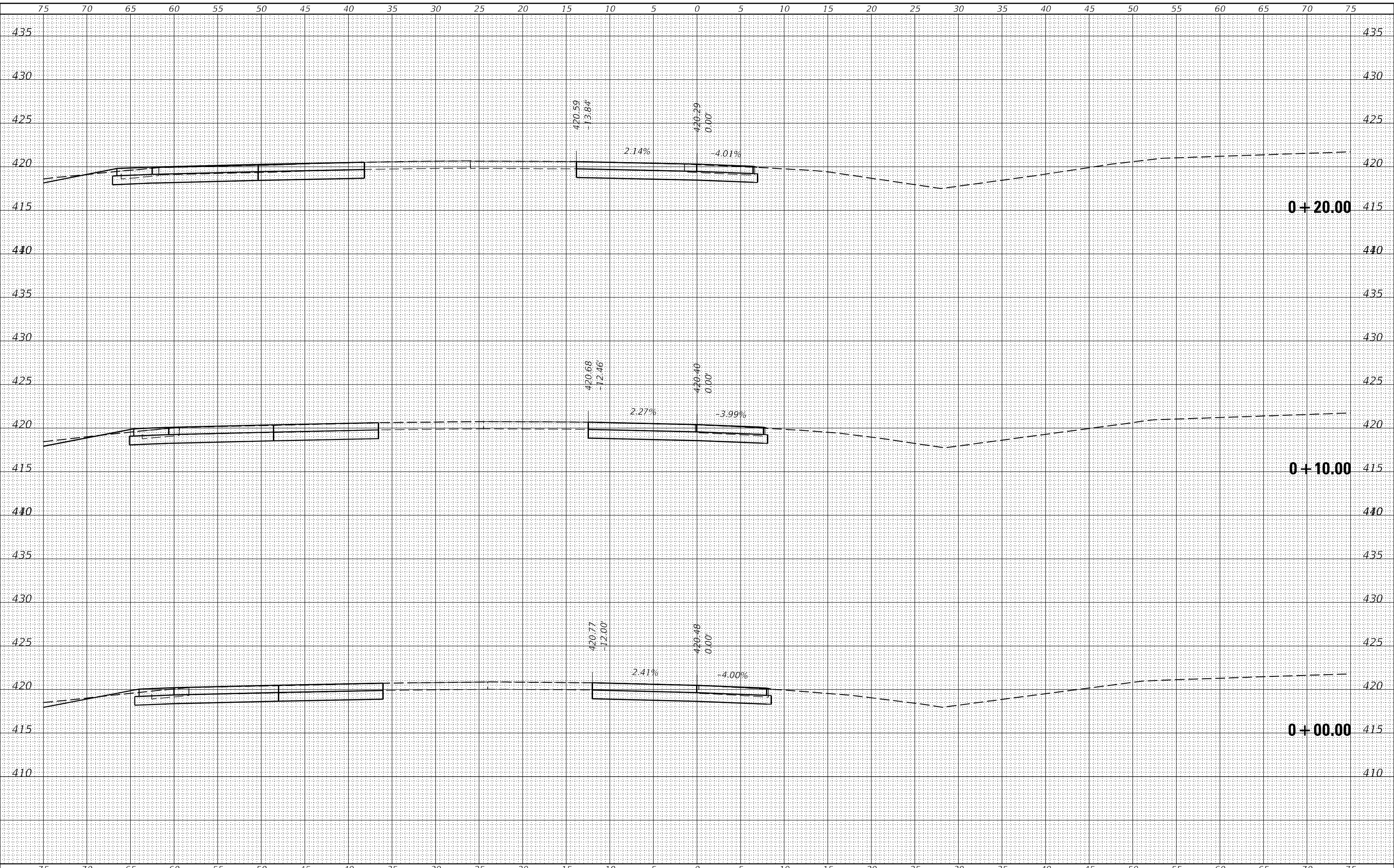
SCALE: SHEET OF SHEETS STA. 2+10.00 TO STA. 2+30.00

F.A.P. RTE. 331	SECTION **	COUNTY *	TOTAL SHEETS 272	SHEET NO. 212
			CONTRACT NO. 78372	

FINAL SURVEY NO.	SURVEYED	DATE
NOTE BOOK	PLOTTED	
	TEMPLATE	
	AREAS CHECKED	

ORIGINAL SURVEY NO.	SURVEYED	DATE
NOTE BOOK	PLOTTED	
	TEMPLATE	
	AREAS CHECKED	

MODEL: Default
 FILE NAME: p:\williamson\paw\benley.com\p\williamson\DOT\Documents\DOT\Drawings\8372\CAD\Drawings\8372-Sub-A-Section.dwg
 USER: Sean.Greenlee



USER NAME = Sean.Greenlee	DESIGNED -	REVISED -
PLOT SCALE = 10,0000' / in.	DRAWN -	REVISED -
PLOT DATE = 6/30/2022	CHECKED -	REVISED -
	DATE -	REVISED -

**STATE OF ILLINOIS
DEPARTMENT OF TRANSPORTATION**

SW RADIUS CROSS SECTIONS

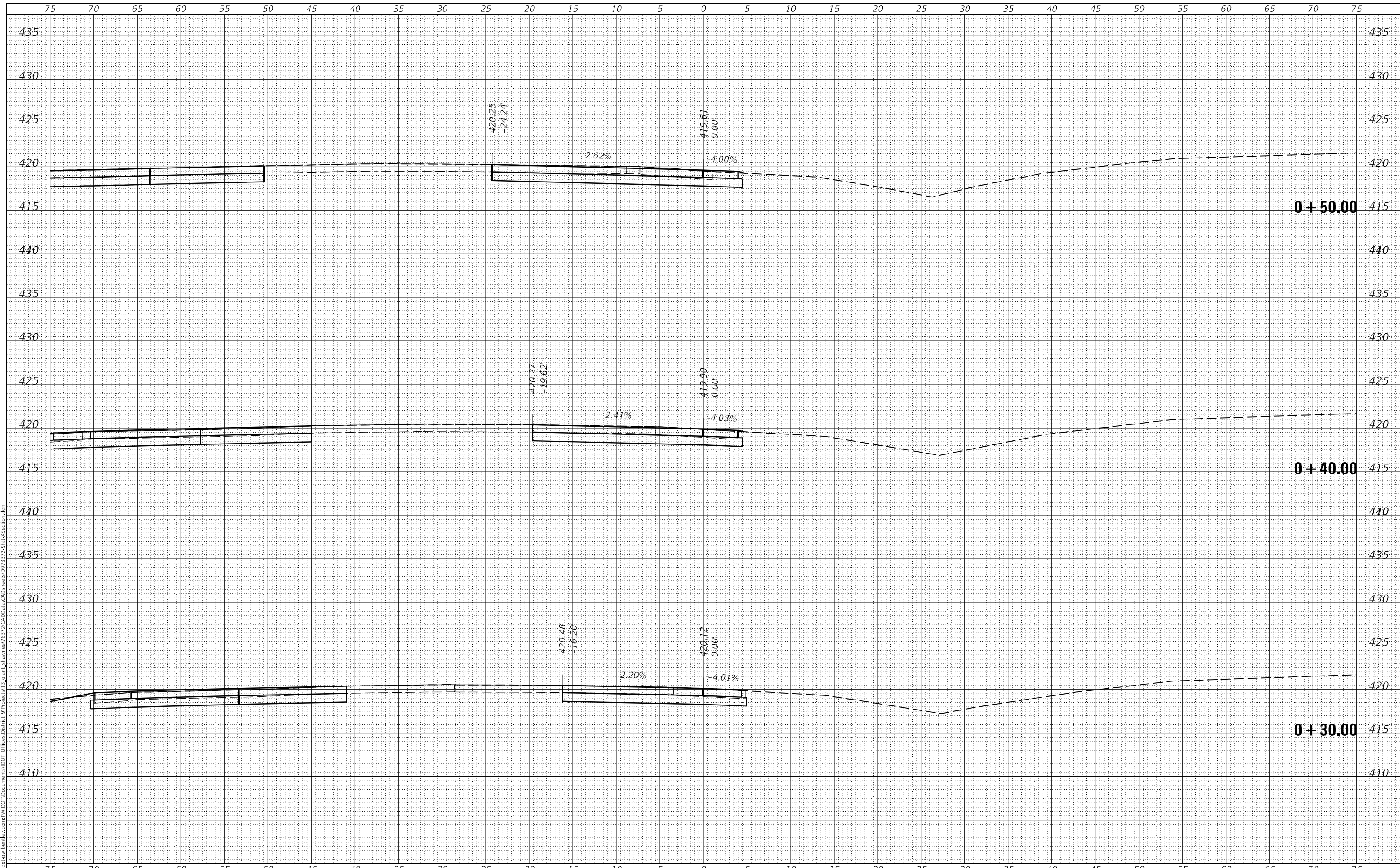
SCALE: SHEET OF SHEETS STA. +00.00 TO STA. +20.00

F.A.P. RTE. 331	SECTION **	COUNTY *	TOTAL SHEETS 272	SHEET NO. 215
			CONTRACT NO. 78372	
		ILLINOIS	FED. AID PROJECT	JACKSON/WILLIAMSON

*(1-4)R-4,N-6,TS-5;(15-3)W-1

DATE	
BY	
FINAL SURVEY NO.	
SURVEYED	
PLOTTED	
TEMPLATE	
AREAS CHECKED	

DATE	
BY	
ORIGINAL SURVEY NO.	
SURVEYED	
PLOTTED	
TEMPLATE	
AREAS CHECKED	



MODEL: Definitive.dwg
 FILE NAME: j:\williamson\paw\benley.com\p\williamson\DOT\Documentation\DOT\Drawings\8372\CAD\Drawings\8372\SW Radius\Section.dwg

USER NAME = Sean,Greenlee	DESIGNED -	REVISD -
PLOT SCALE = 10,0000 * / in.	DRAWN -	REVISD -
PLOT DATE = 6/30/2022	CHECKED -	REVISD -
	DATE -	REVISD -

**STATE OF ILLINOIS
 DEPARTMENT OF TRANSPORTATION**

SW RADIUS CROSS SECTIONS

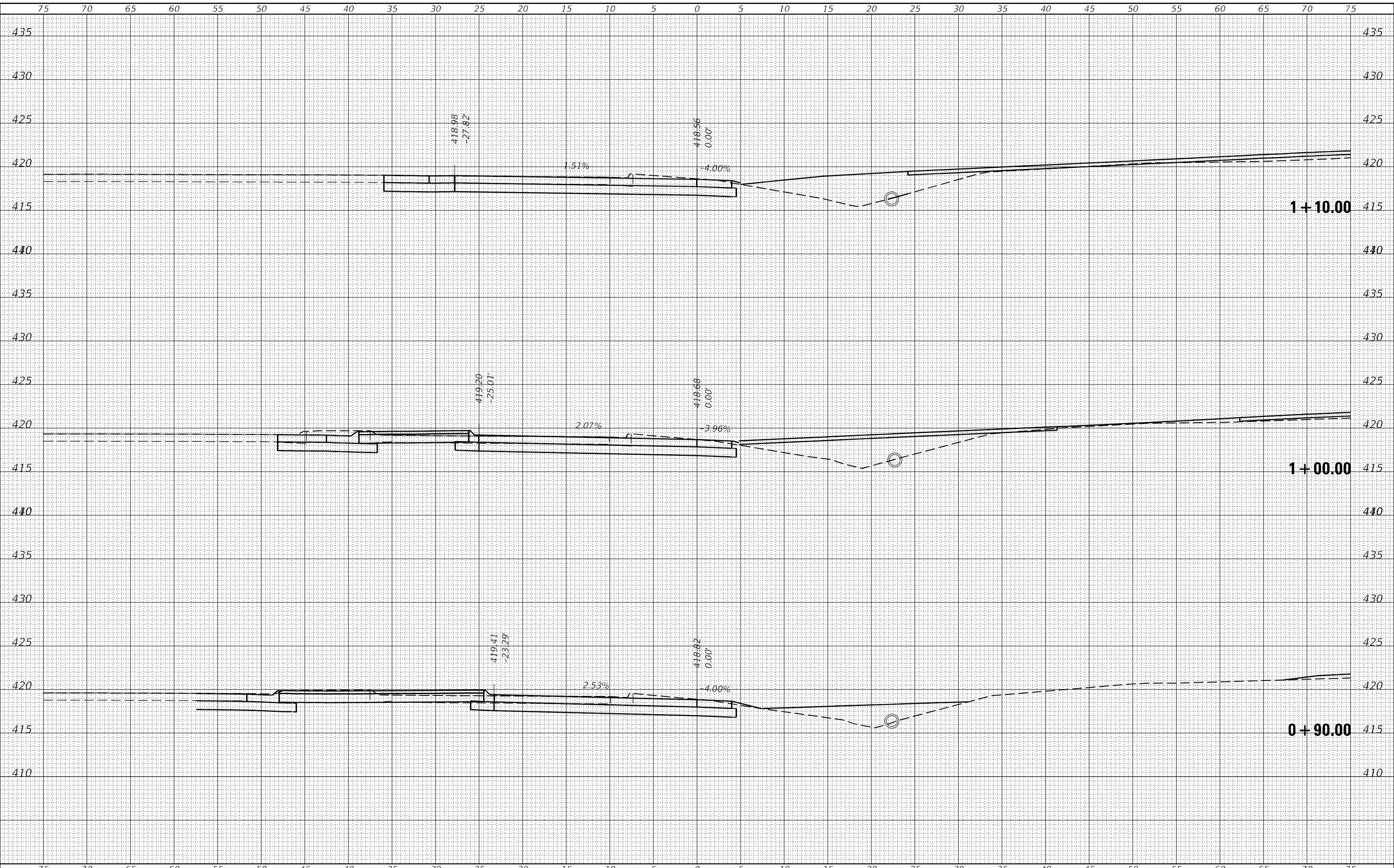
SCALE: SHEET OF SHEETS STA. +30.00 TO STA. +50.00

F.A.P. RTE.	SECTION	COUNTY	TOTAL SHEETS	SHEET NO.
331	**	*	272	216
CONTRACT NO. 78372				

FINAL SURVEY NO.	SURVEYED	DATE
NOTE BOOK NO.	PLOTTED	BY
AREAS CHECKED	TEMPLATE	
	AREAS CHECKED	

ORIGINAL SURVEY NO.	SURVEYED	DATE
NOTE BOOK NO.	PLOTTED	BY
AREAS CHECKED	TEMPLATE	
	AREAS CHECKED	

MODEL: Definitive.dwg
 FILE NAME: j:\williamson\paw\benley.com\pww\DOT\Documentation\DOT\Office\center\pin\sheet13\pin\sharwell\8372\CAD\Drawn\CA\Sheet09\8372_Split3_Section.dwg



USER NAME = Sean.Greenlee	DESIGNED -	REVISED -
	DRAWN -	REVISED -
PLOT SCALE = 10,0000 * / in.	CHECKED -	REVISED -
PLOT DATE = 6/30/2022	DATE -	REVISED -

**STATE OF ILLINOIS
DEPARTMENT OF TRANSPORTATION**

SW RADIUS CROSS SECTIONS

SCALE: SHEET OF SHEETS STA. +90.00 TO STA. 1+10.00

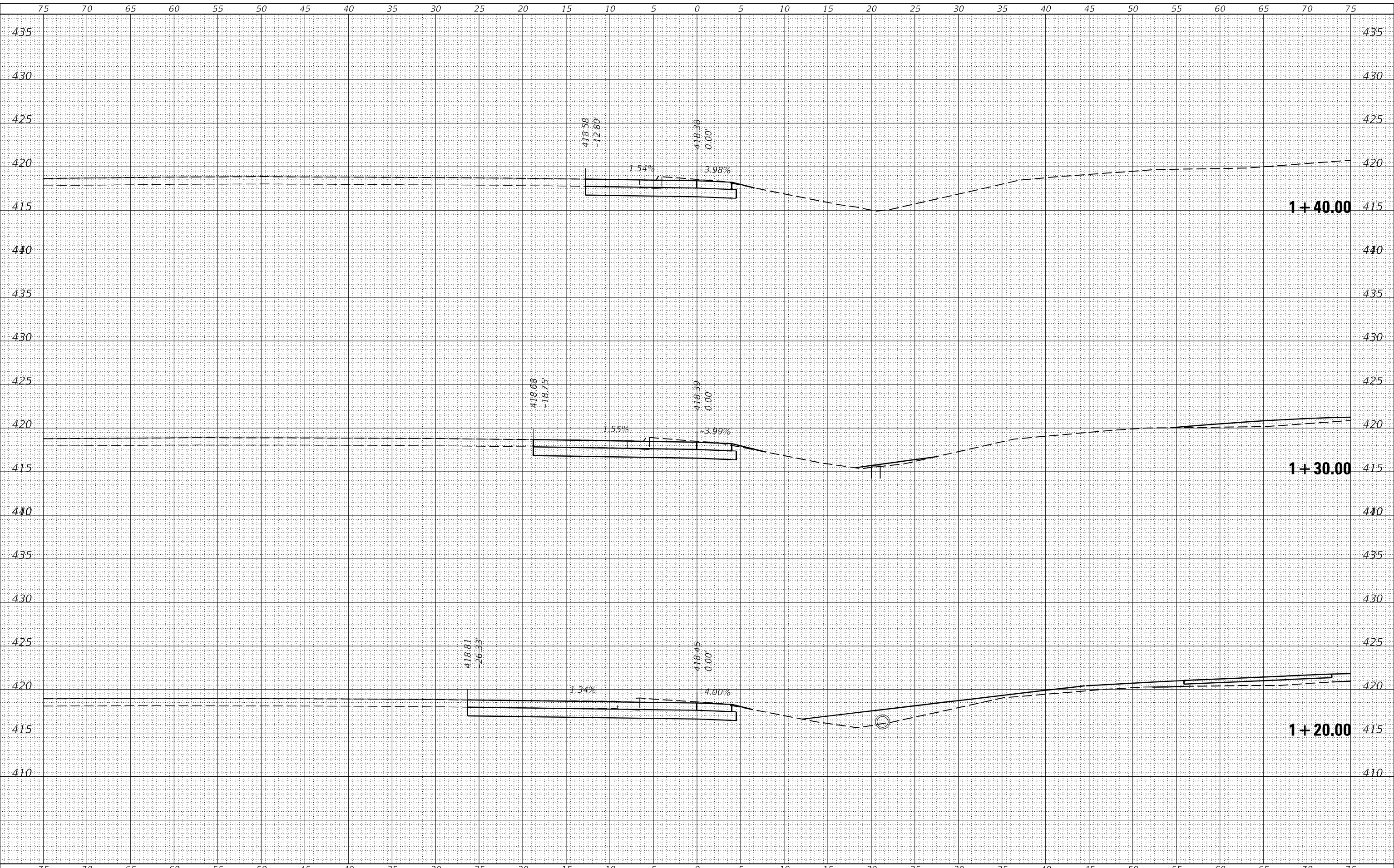
F.A.P. RTE. 331	SECTION **	COUNTY *	TOTAL SHEETS 272	SHEET NO. 218
CONTRACT NO. 78372				
ILLINOIS FED. AID PROJECT JACKSON/WILLIAMSON				

*(1-4)R-4, N-6, TS-5;(15-3)W-1

FINAL SURVEY NO.	SURVEYED	DATE
NOTE BOOK NO.	PLOTTED	
	TEMPLATE	
	AREAS CHECKED	

ORIGINAL SURVEY NO.	SURVEYED	DATE
NOTE BOOK NO.	PLOTTED	
	TEMPLATE	
	AREAS CHECKED	

MODEL: Default
 FILE NAME: p:\williamson\paw\benley.com\p\williamson\DOT\Documentation\DOT\Office\center\p\project13_glbm_shawnee\78372\CAD\Drawn\CA\Sheet09\78372_Split3_Section.dgn



USER NAME = Sean.Greenlee	DESIGNED -	REVISED -
	DRAWN -	REVISED -
PLOT SCALE = 10,0000' / in.	CHECKED -	REVISED -
PLOT DATE = 6/30/2022	DATE -	REVISED -

**STATE OF ILLINOIS
DEPARTMENT OF TRANSPORTATION**

SW RADIUS CROSS SECTIONS

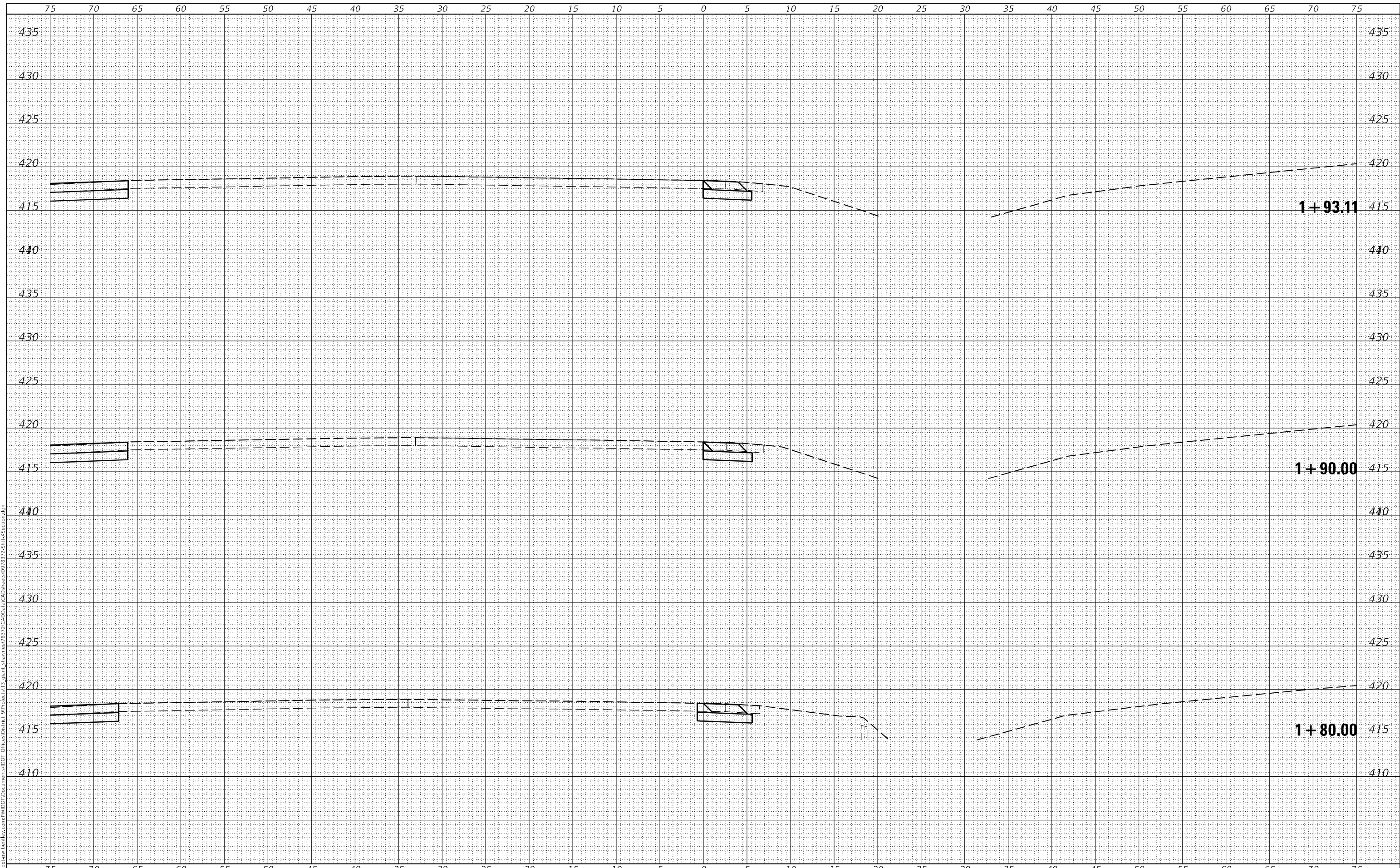
SCALE: SHEET OF SHEETS STA. 1+20.00 TO STA. 1+40.00

F.A.P. RTE. 331	SECTION **	COUNTY *	TOTAL SHEETS 272	SHEET NO. 219
CONTRACT NO. 78372				

FINAL SURVEY	SURVEYED	DATE
NOTE BOOK	PLOTTED	BY
NO.	TEMPLATE	
	AREAS CHECKED	

ORIGINAL SURVEY	SURVEYED	DATE
NOTE BOOK	PLOTTED	BY
NO.	TEMPLATE	
	AREAS CHECKED	

MODEL: Definit
 FILE NAME: j:\williamson\paw\benley.com\PIV\DOT\Document\DOT\Office\center\p\project13\gibm\shawnee\8372\CadData\CAD\Sheet09\8372_Split3_Section.dgn



USER NAME = Sean,Greenlee	DESIGNED -	REVISED -
	DRAWN -	REVISED -
PLOT SCALE = 10,0000 * / in.	CHECKED -	REVISED -
PLOT DATE = 6/30/2022	DATE -	REVISED -

**STATE OF ILLINOIS
 DEPARTMENT OF TRANSPORTATION**

SW RADIUS CROSS SECTIONS

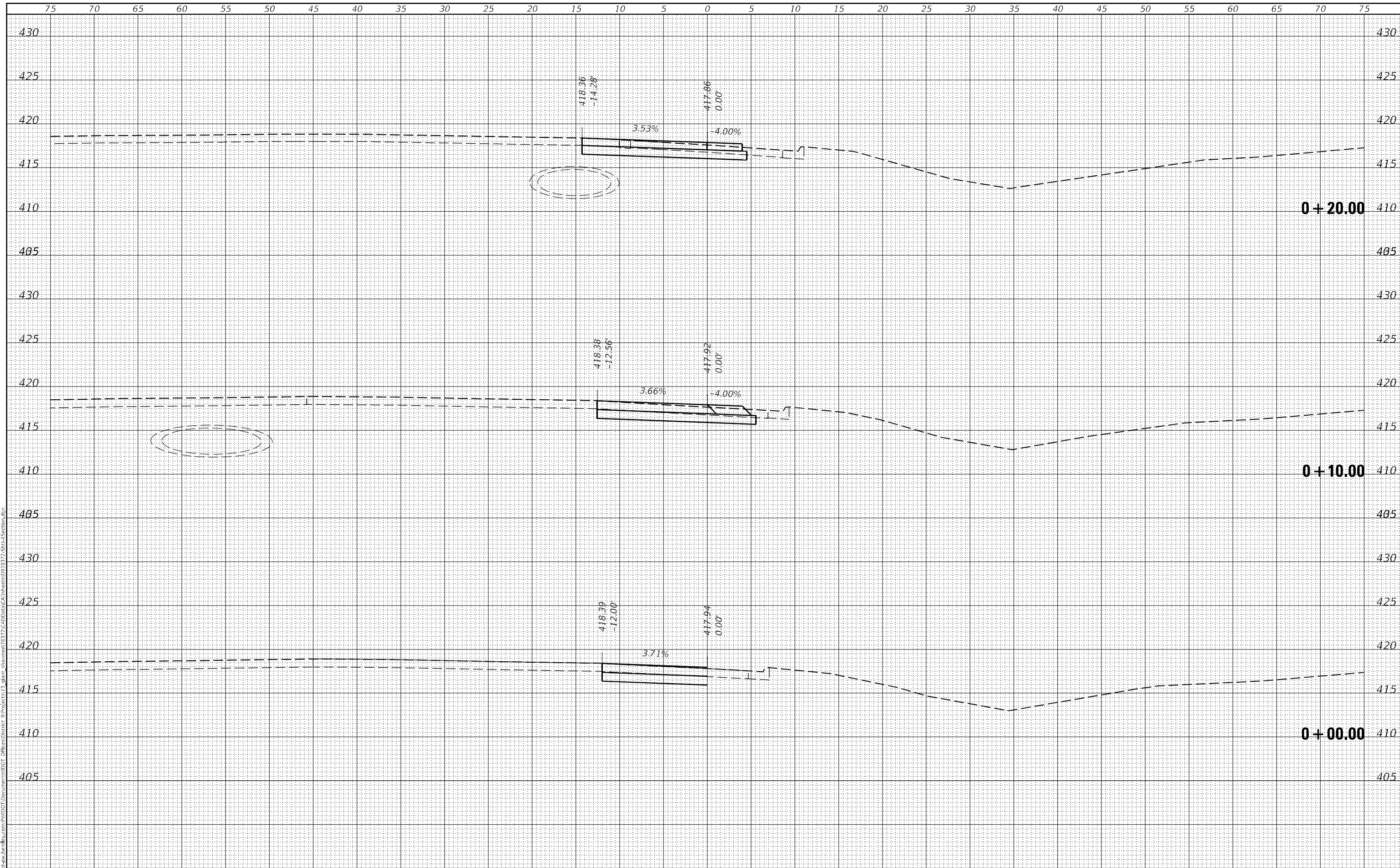
SCALE: SHEET OF SHEETS STA. 1+80.00 TO STA. 1+93.11

F.A.P. RTE.	SECTION	COUNTY	TOTAL SHEETS	SHEET NO.
331	**	*	272	221
CONTRACT NO. 78372				

FINAL SURVEY NO.	SURVEYED	DATE
NOTE BOOK NO.	PLOTTED	
	TEMPLATE	
	AREAS CHECKED	

ORIGINAL SURVEY NO.	SURVEYED	DATE
	PLOTTED	
	TEMPLATE	
	AREAS CHECKED	

MODEL: Definitive.dwg
 FILE NAME: j:\williamson\paw\benby.com\p\williamson\DOT\Documents\DOT\Drawings\8372\CAD\Drawings\8372_Split5_Section.dwg



USER NAME = Sean,Greenlee	DESIGNED -	REVISED -
PLOT SCALE = 10,0000 * / in.	DRAWN -	REVISED -
PLOT DATE = 6/30/2022	CHECKED -	REVISED -
	DATE -	REVISED -

**STATE OF ILLINOIS
DEPARTMENT OF TRANSPORTATION**

SE RADIUS CROSS SECTIONS

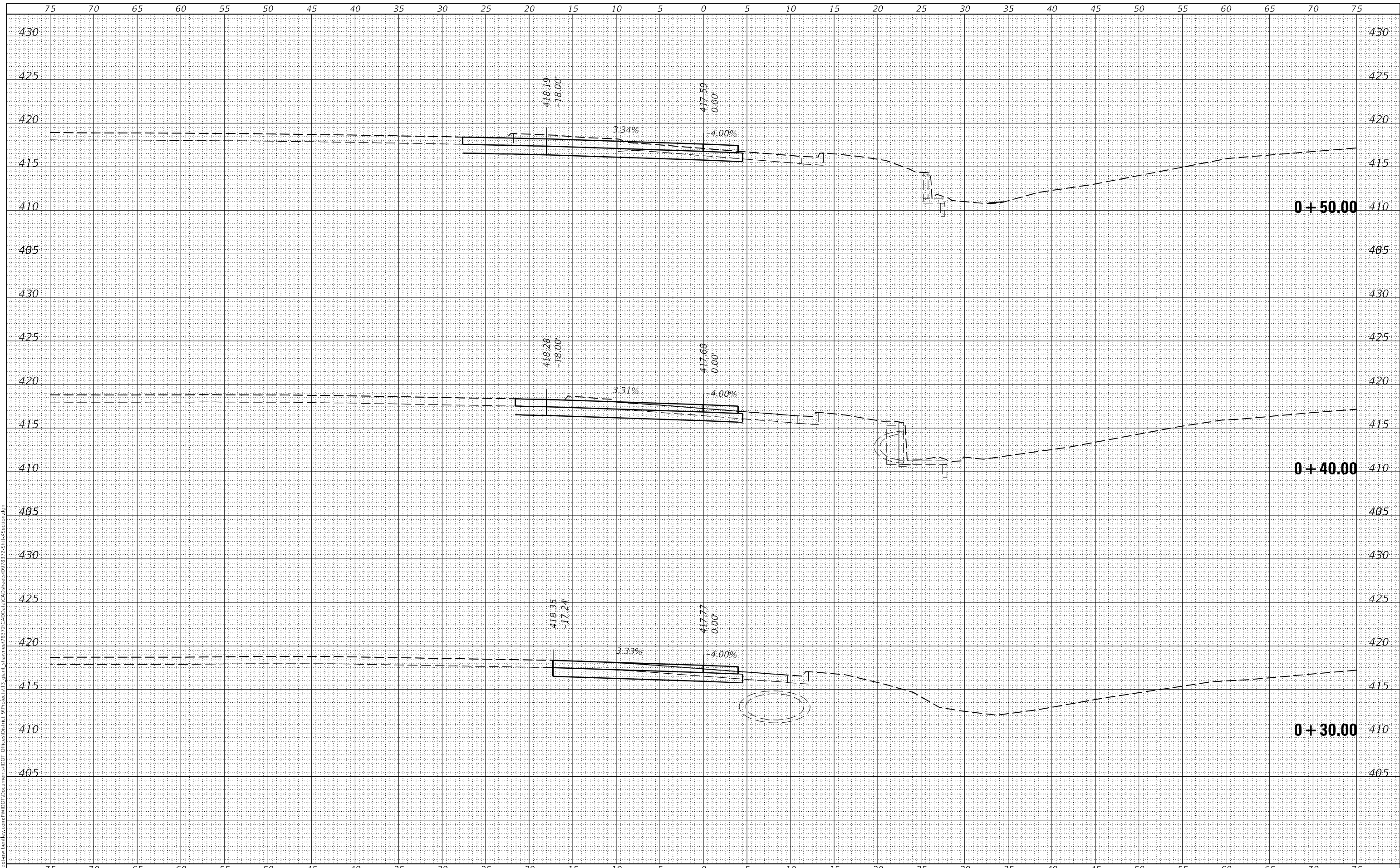
SCALE: SHEET OF SHEETS STA. +00.00 TO STA. +20.00

F.A.P. RTE.	SECTION	COUNTY	TOTAL SHEETS	SHEET NO.
331	**	*	272	222
CONTRACT NO. 78372				

DATE	
BY	
FINAL SURVEY	SURVEYED
NOTE BOOK	PLOTTED
NO.	TEMPLATE
	AREAS CHECKED

DATE	
BY	
ORIGINAL SURVEY	SURVEYED
NOTE BOOK	PLOTTED
NO.	TEMPLATE
	AREAS CHECKED

MODEL: Definitive.dwg
 FILE NAME: p:\williamson\paw\benby.com\p\williamson\DOT\Documentation\DOT\Drawings\78372\CAD\Drawings\78372\SE RADIUS\Section.dwg



USER NAME = Sean,Greenlee	DESIGNED -	REVISED -
	DRAWN -	REVISED -
PLOT SCALE = 10,0000 * / in.	CHECKED -	REVISED -
PLOT DATE = 6/30/2022	DATE -	REVISED -

**STATE OF ILLINOIS
DEPARTMENT OF TRANSPORTATION**

SE RADIUS CROSS SECTIONS

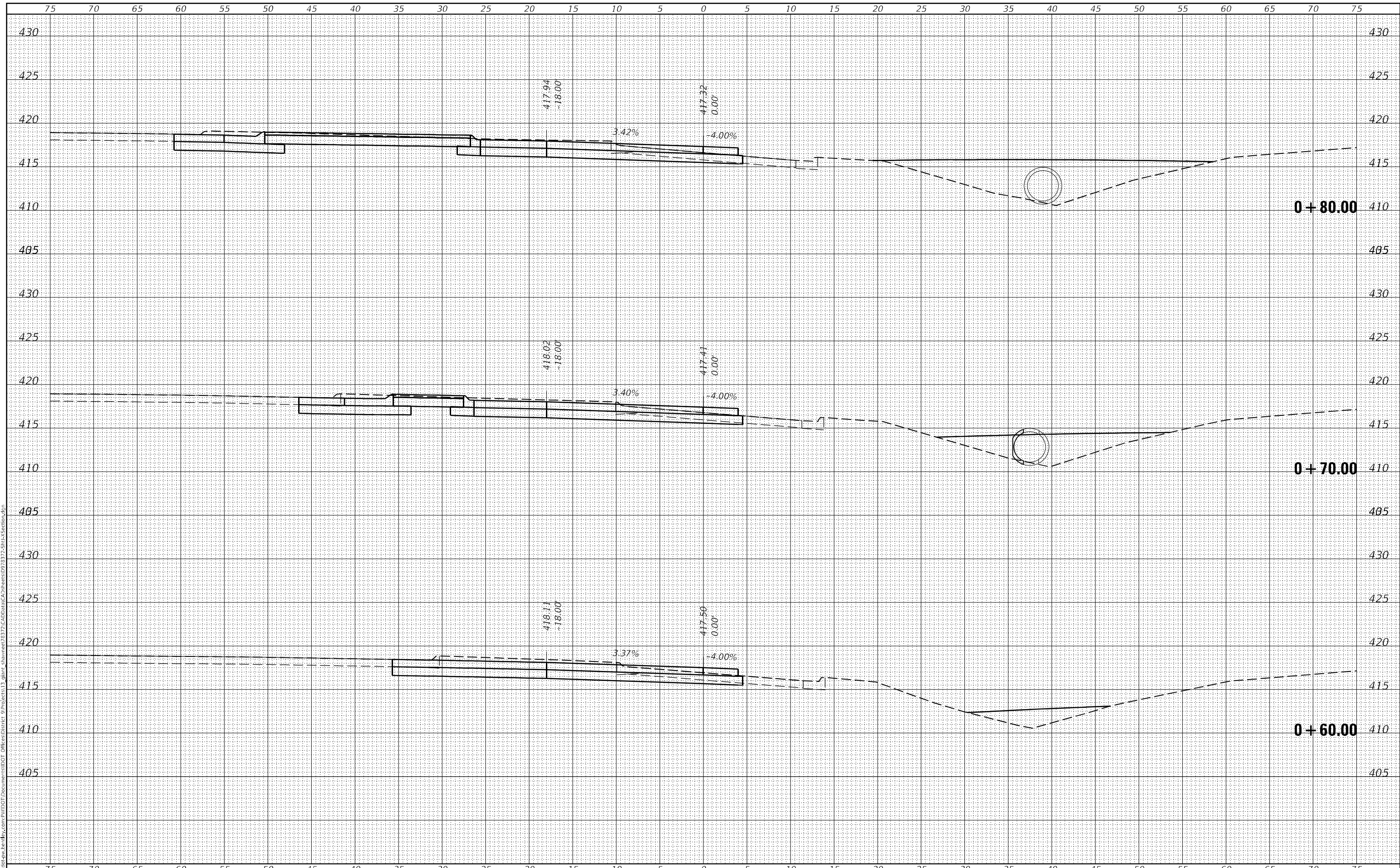
SCALE: SHEET OF SHEETS STA. +30.00 TO STA. +50.00

F.A.P. RTE.	SECTION	COUNTY	TOTAL SHEETS	SHEET NO.
331	**	*	272	223
				CONTRACT NO. 78372

FINAL SURVEY NO.	SURVEYED	DATE
NOTE BOOK NO.	PLOTTED	
	TEMPLATE	
	AREAS CHECKED	

ORIGINAL SURVEY NO.	SURVEYED	DATE
	PLOTTED	
	TEMPLATE	
	AREAS CHECKED	

MODEL: Definit
 FILE NAME: p:\williamson\paw\benby.com\p\williamson\DOT\Documentation\DOT\Office\center\p\project13_glb\sharwell\78372\CAD\Drawn\CA\Sheet09\78372_Split3_Section.dwg



USER NAME = Sean,Greenlee	DESIGNED -	REVISED -
	DRAWN -	REVISED -
PLOT SCALE = 10,0000 * / in.	CHECKED -	REVISED -
PLOT DATE = 6/30/2022	DATE -	REVISED -

**STATE OF ILLINOIS
 DEPARTMENT OF TRANSPORTATION**

SE RADIUS CROSS SECTIONS

SCALE: SHEET OF SHEETS STA. +60.00 TO STA. +80.00

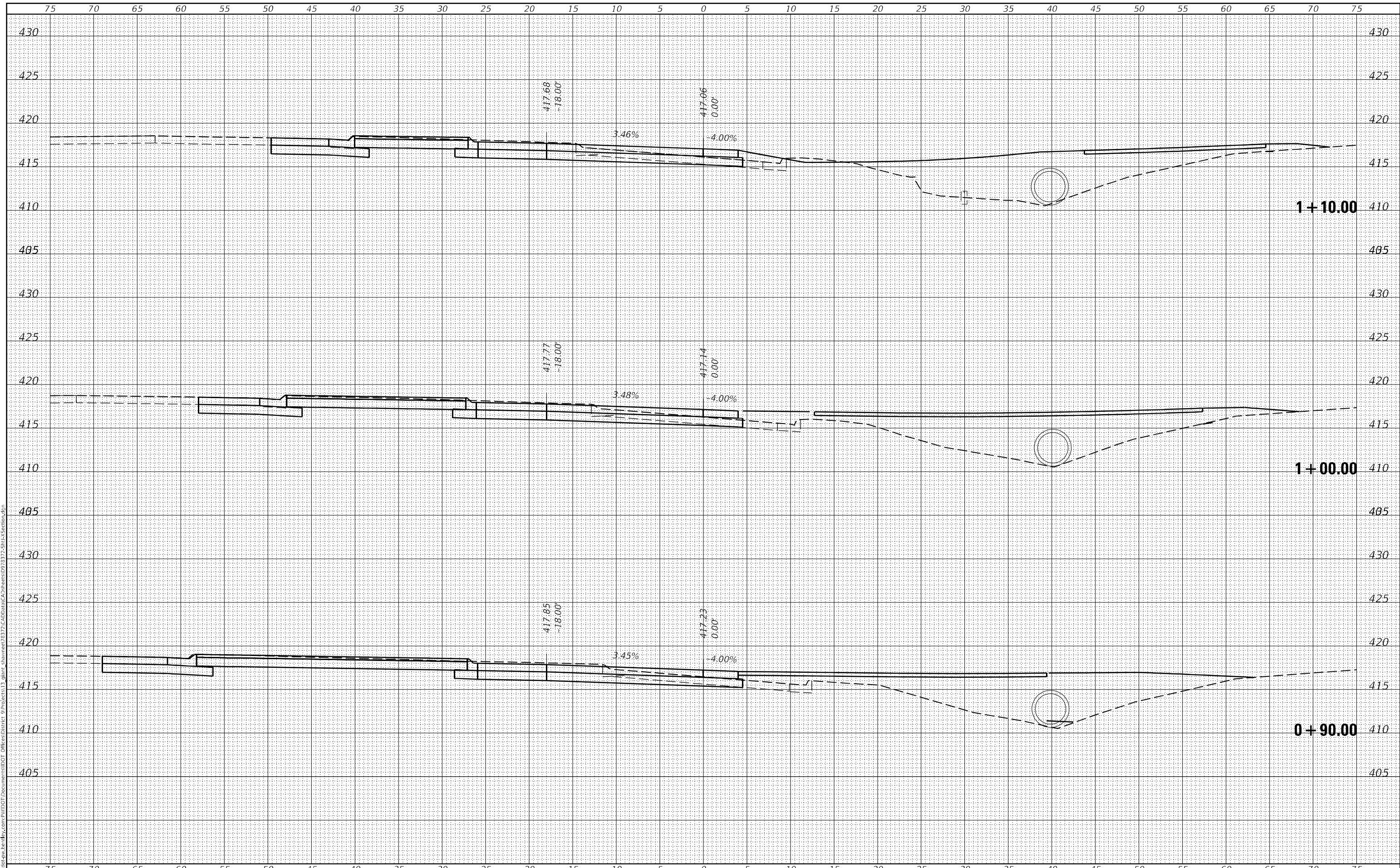
F.A.P. RTE. 331	SECTION **	COUNTY *	TOTAL SHEETS 272	SHEET NO. 224
			CONTRACT NO. 78372	
		ILLINOIS	FED. AID PROJECT	JACKSON/WILLIAMSON

*(1-4)R-4,N-6,TS-5;(15-3)W-1

DATE	
BY	
FINAL SURVEY NO.	
SURVEYED	
PLOTTED	
TEMPLATE	
AREAS CHECKED	

DATE	
BY	
ORIGINAL SURVEY NO.	
SURVEYED	
PLOTTED	
TEMPLATE	
AREAS CHECKED	

MODEL: Definit
 FILE NAME: p:\williamson\paw\benby.com\p\williamson\DOT\Documentation\DOT\Drawings\8372\CAD\Drawings\8372_Split_Section.dwg
 PROJECT CENTER: 8372



USER NAME = Sean,Greenlee	DESIGNED -	REVISED -
	DRAWN -	REVISED -
PLOT SCALE = 10,0000 * / in.	CHECKED -	REVISED -
PLOT DATE = 6/30/2022	DATE -	REVISED -

**STATE OF ILLINOIS
 DEPARTMENT OF TRANSPORTATION**

SE RADIUS CROSS SECTIONS

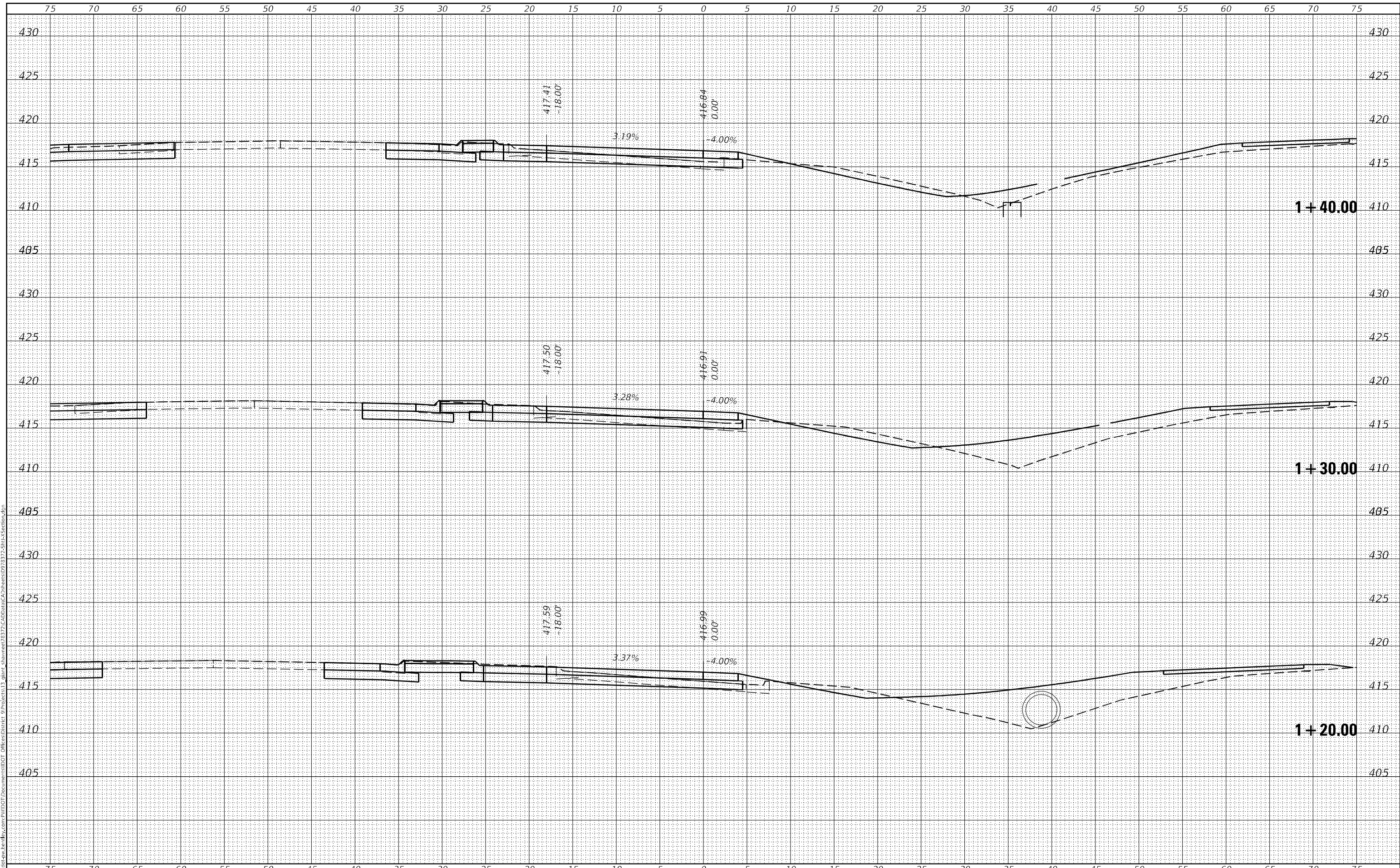
SCALE: SHEET OF SHEETS STA. +90.00 TO STA. 1+10.00

F.A.P. RTE.	SECTION	COUNTY	TOTAL SHEETS	SHEET NO.
331	**	*	272	225
CONTRACT NO. 78372				

FINAL SURVEY NO.	SURVEYED	DATE
NOTE BOOK NO.	PLOTTED	
	TEMPLATE	
	AREAS CHECKED	

ORIGINAL SURVEY NO.	SURVEYED	DATE
NOTE BOOK NO.	PLOTTED	
	TEMPLATE	
	AREAS CHECKED	

MODEL: Definitive.dwg
 FILE NAME: j:\williamson\paw\benby.com\p\williamson\DOT\Documents\DOT\Drawings\8372\CAD\Drawings\8372\Sheet\Section.dwg



USER NAME = Sean,Greenlee	DESIGNED -	REVISED -
	DRAWN -	REVISED -
PLOT SCALE = 10,0000 * / in.	CHECKED -	REVISED -
PLOT DATE = 6/30/2022	DATE -	REVISED -

**STATE OF ILLINOIS
DEPARTMENT OF TRANSPORTATION**

SE RADIUS CROSS SECTIONS

SCALE: SHEET OF SHEETS STA. 1+20.00 TO STA. 1+40.00

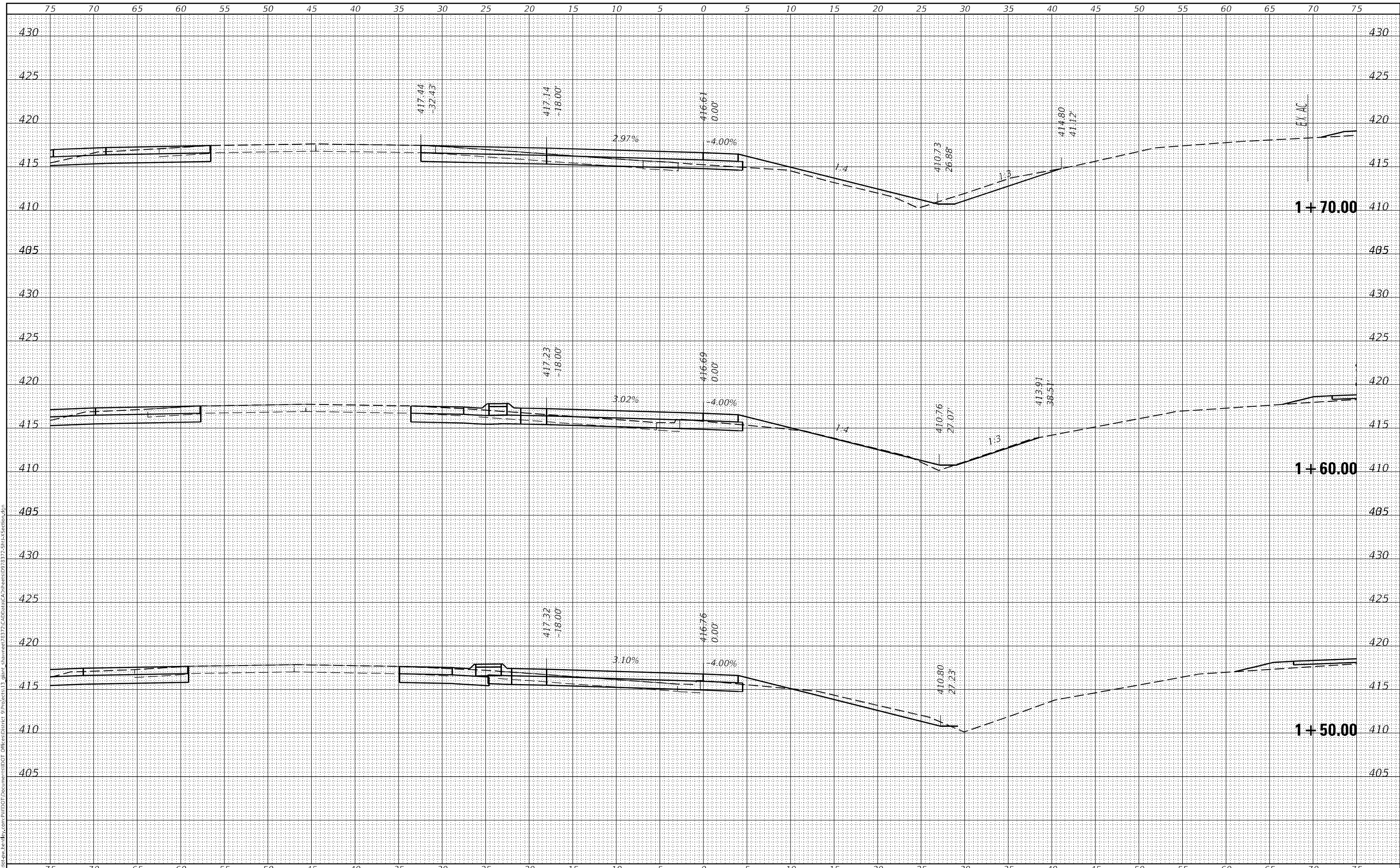
F.A.P. RTE. 331	SECTION **	COUNTY *	TOTAL SHEETS 272	SHEET NO. 226
			CONTRACT NO. 78372	
ILLINOIS		FED. AID PROJECT	JACKSON/WILLIAMSON	

*(1-4)R-4,N-6,TS-5;(1-3)W-1

FINAL SURVEY NO.	SURVEYED	DATE
NOTE BOOK	PLOTTED	
NO.	TEMPLATE	
	AREAS CHECKED	

ORIGINAL SURVEY NO.	SURVEYED	DATE
NOTE BOOK	PLOTTED	
NO.	TEMPLATE	
	AREAS CHECKED	

MODEL: Definitive.dwg
 FILE NAME: p:\williamson\paw\benby.com\p\williamson\DOT\Documentation\DOT\Drawings\8372\CAD\Drawings\8372\Sheet\Section.dwg



USER NAME = Sean,Greenlee	DESIGNED -	REVISED -
	DRAWN -	REVISED -
PLOT SCALE = 10,0000' / in.	CHECKED -	REVISED -
PLOT DATE = 6/30/2022	DATE -	REVISED -

**STATE OF ILLINOIS
DEPARTMENT OF TRANSPORTATION**

SE RADIUS CROSS SECTIONS

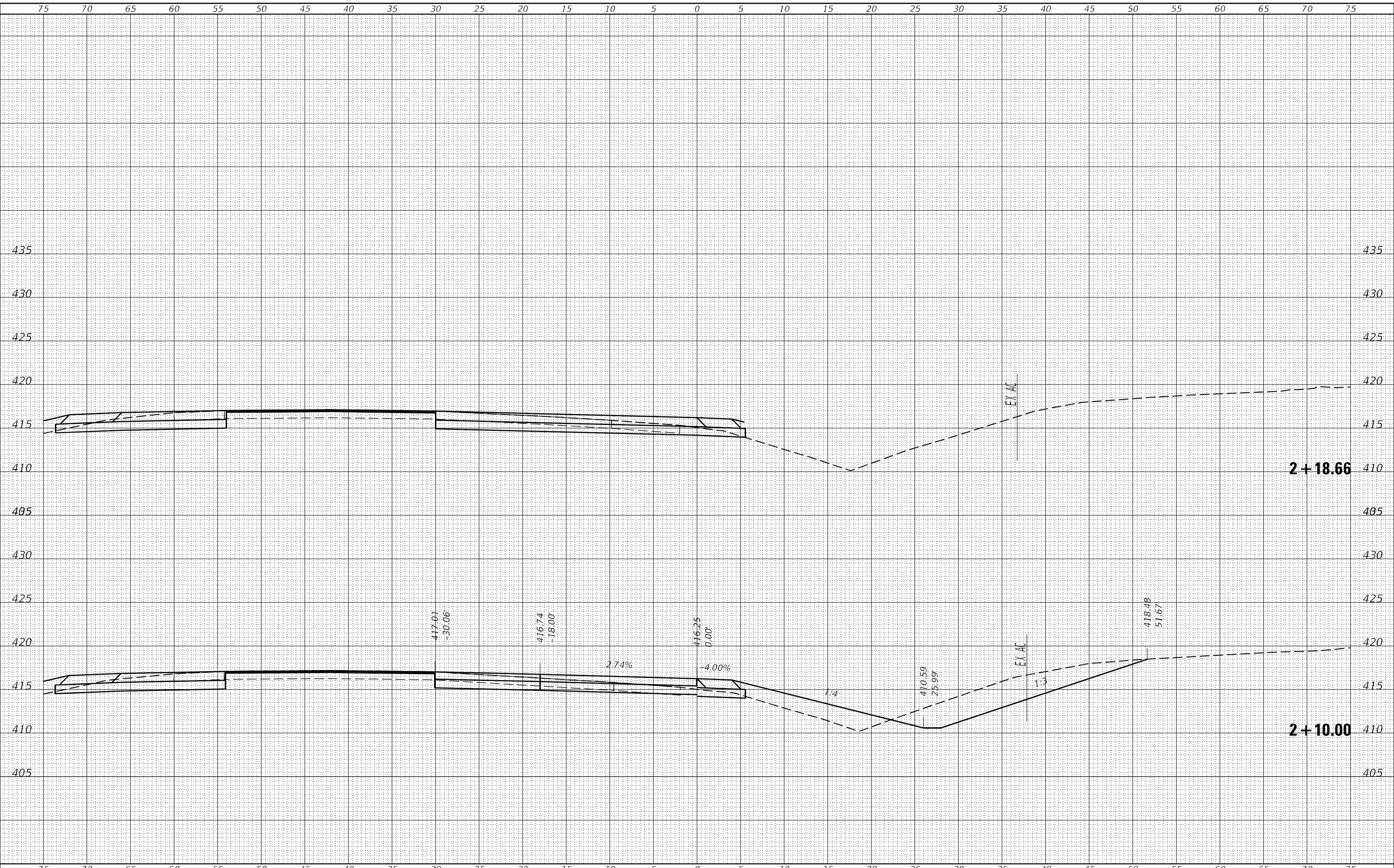
SCALE: SHEET OF SHEETS STA. 1+50.00 TO STA. 1+70.00

F.A.P. RTE.	SECTION	COUNTY	TOTAL SHEETS	SHEET NO.
331	**	*	272	227
CONTRACT NO. 78372				

FINAL SURVEY NO.	SURVEYED	DATE
NOTE BOOK NO.	PLOTTED	
	TEMPLATE	
	AREAS CHECKED	

ORIGINAL SURVEY NO.	SURVEYED	DATE
NOTE BOOK NO.	PLOTTED	
	TEMPLATE	
	AREAS CHECKED	

MODEL: Default
 FILE NAME: D:\work\pww\hwy\com\pww\DOT\Document\DOT\diff\es\center\pww\es\13_glb\sh\hwy\78372\CAD\plan\CA\Sheet\09\78372_Shp1\Section.dwg



USER NAME = Sean.Greenlee	DESIGNED -	REVISED -
	DRAWN -	REVISED -
PLOT SCALE = 10,000 * / in.	CHECKED -	REVISED -
PLOT DATE = 6/30/2022	DATE -	REVISED -

**STATE OF ILLINOIS
 DEPARTMENT OF TRANSPORTATION**

SE RADIUS CROSS SECTIONS

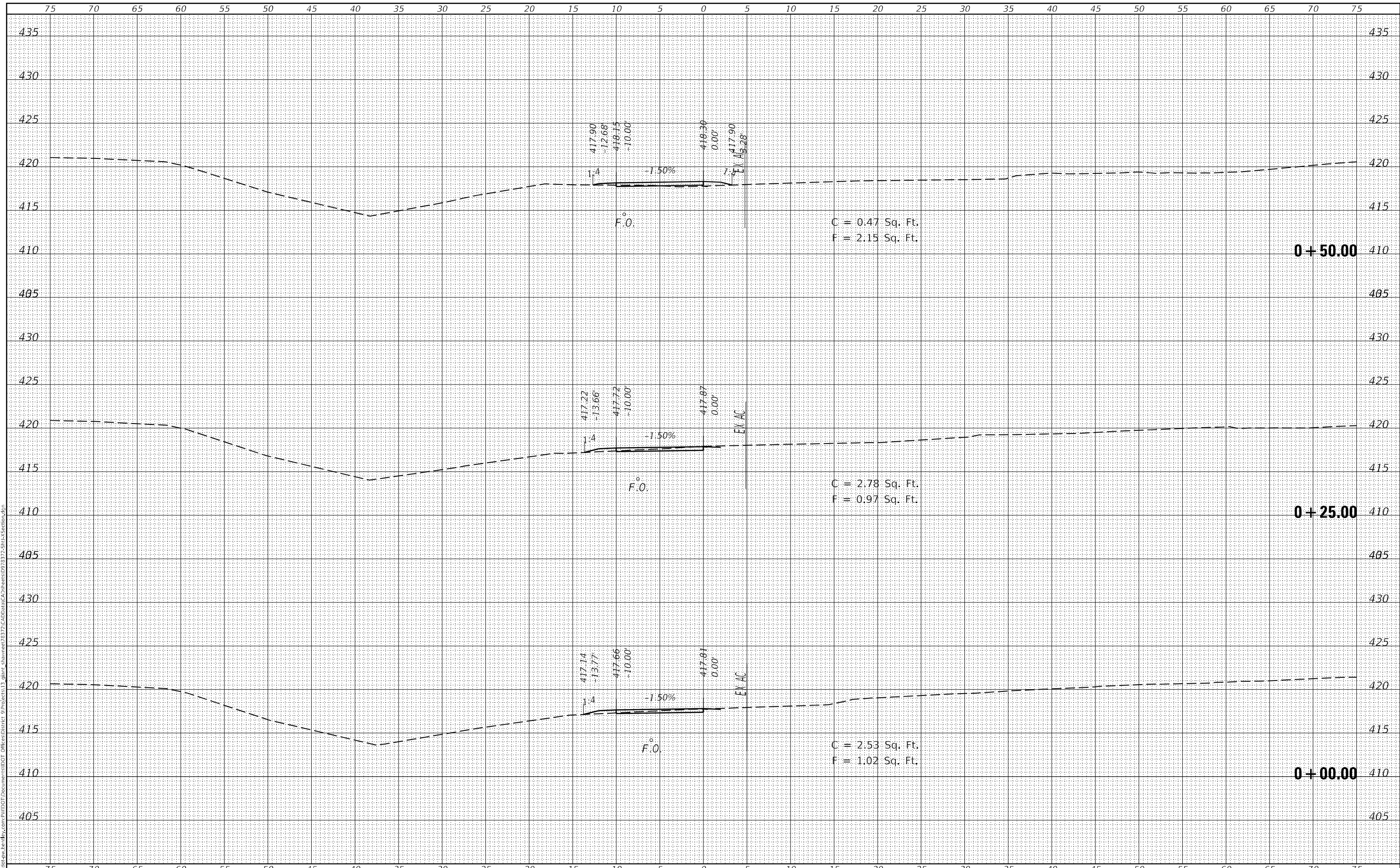
SCALE: SHEET OF SHEETS STA. 2+10.00 TO STA. 2+18.66

F.A.P. RTE. 331	SECTION **	COUNTY *	TOTAL SHEETS 272	SHEET NO. 229
			CONTRACT NO. 78372	

FINAL SURVEY NO.	SURVEYED	DATE
NOTE BOOK	PLOTTED	
AREAS CHECKED	TEMPLATE	
	AREAS CHECKED	

ORIGINAL SURVEY NO.	SURVEYED	DATE
NOTE BOOK	PLOTTED	
AREAS CHECKED	TEMPLATE	
	AREAS CHECKED	

MODEL: Definit
 FILE NAME: p:\williamson\paw\benby.com\p\williamson\paw\williamson\78372\CADData\CAD\Sheet09\78372_Sht15_Section.dgn



USER NAME = Sean,Greenlee	DESIGNED -	REVISED -
	DRAWN -	REVISED -
PLOT SCALE = 10,0000 * / in.	CHECKED -	REVISED -
PLOT DATE = 6/30/2022	DATE -	REVISED -

**STATE OF ILLINOIS
DEPARTMENT OF TRANSPORTATION**

TRAIL_WEST1 CROSS SECTIONS

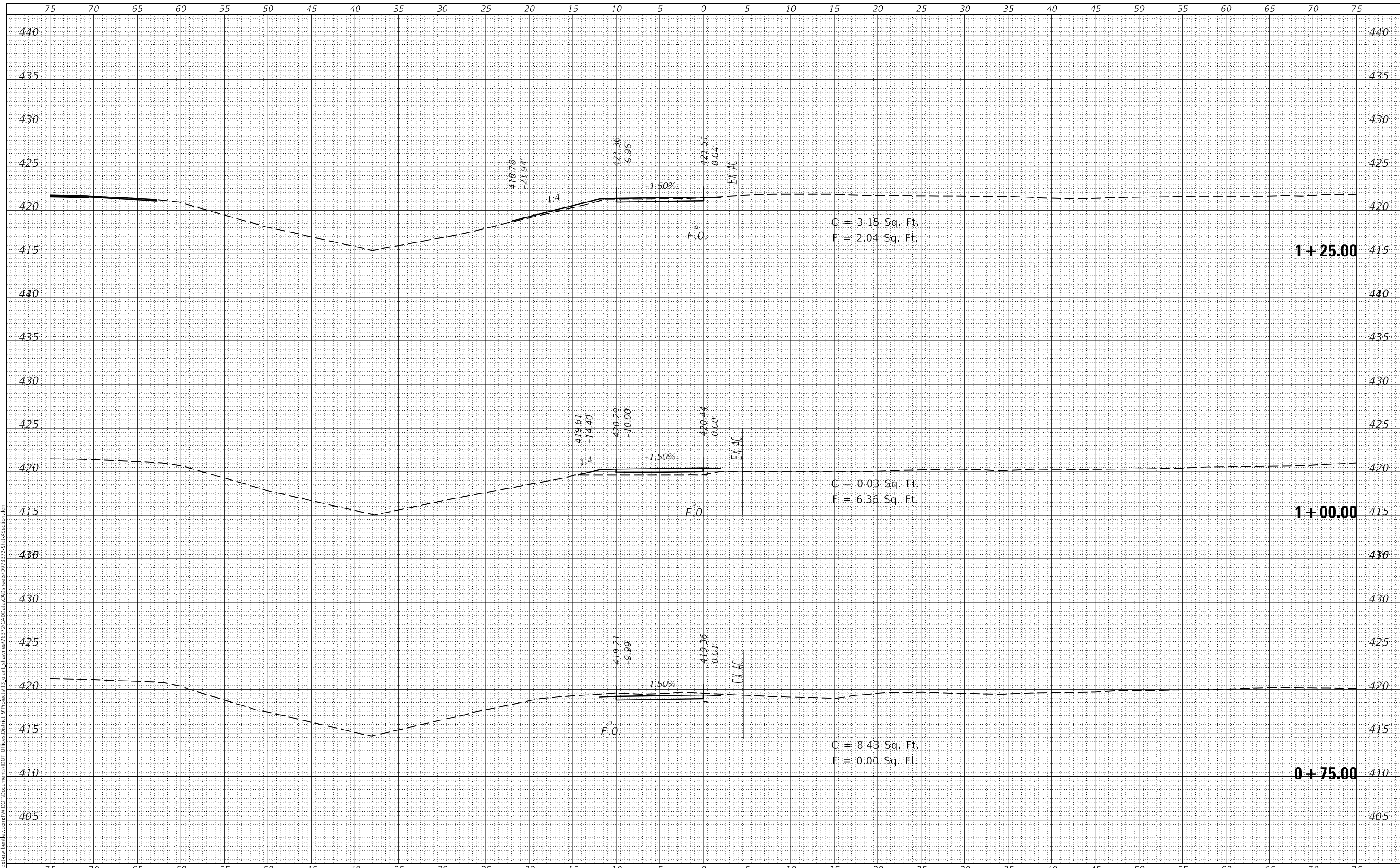
SCALE: SHEET OF SHEETS STA. +00.00 TO STA. +50.00

F.A.P. RTE. 331	SECTION **	COUNTY *	TOTAL SHEETS 272	SHEET NO. 230
CONTRACT NO. 78372				

DATE	
BY	
SURVEYED	
PLOTTED	
TEMPLATE	
AREAS CHECKED	
FINAL SURVEY	
NOTE BOOK	
NO.	

DATE	
BY	
SURVEYED	
PLOTTED	
TEMPLATE	
AREAS CHECKED	
ORIGINAL SURVEY	
NOTE BOOK	
NO.	

MODEL: Default
 FILE NAME: D:\wlliamson\pww\dot\Documents\DOT\Office\center\pww\sheet13_glbm_shawnee\78372\CadData\CAD\Sheet09\78372_Sht13_Section.dgn



USER NAME = Sean,Greenlee	DESIGNED -	REVISED -
	DRAWN -	REVISED -
PLOT SCALE = 10,0000 * / in.	CHECKED -	REVISED -
PLOT DATE = 6/30/2022	DATE -	REVISED -

STATE OF ILLINOIS
 DEPARTMENT OF TRANSPORTATION

TRAIL_WEST1 CROSS SECTIONS

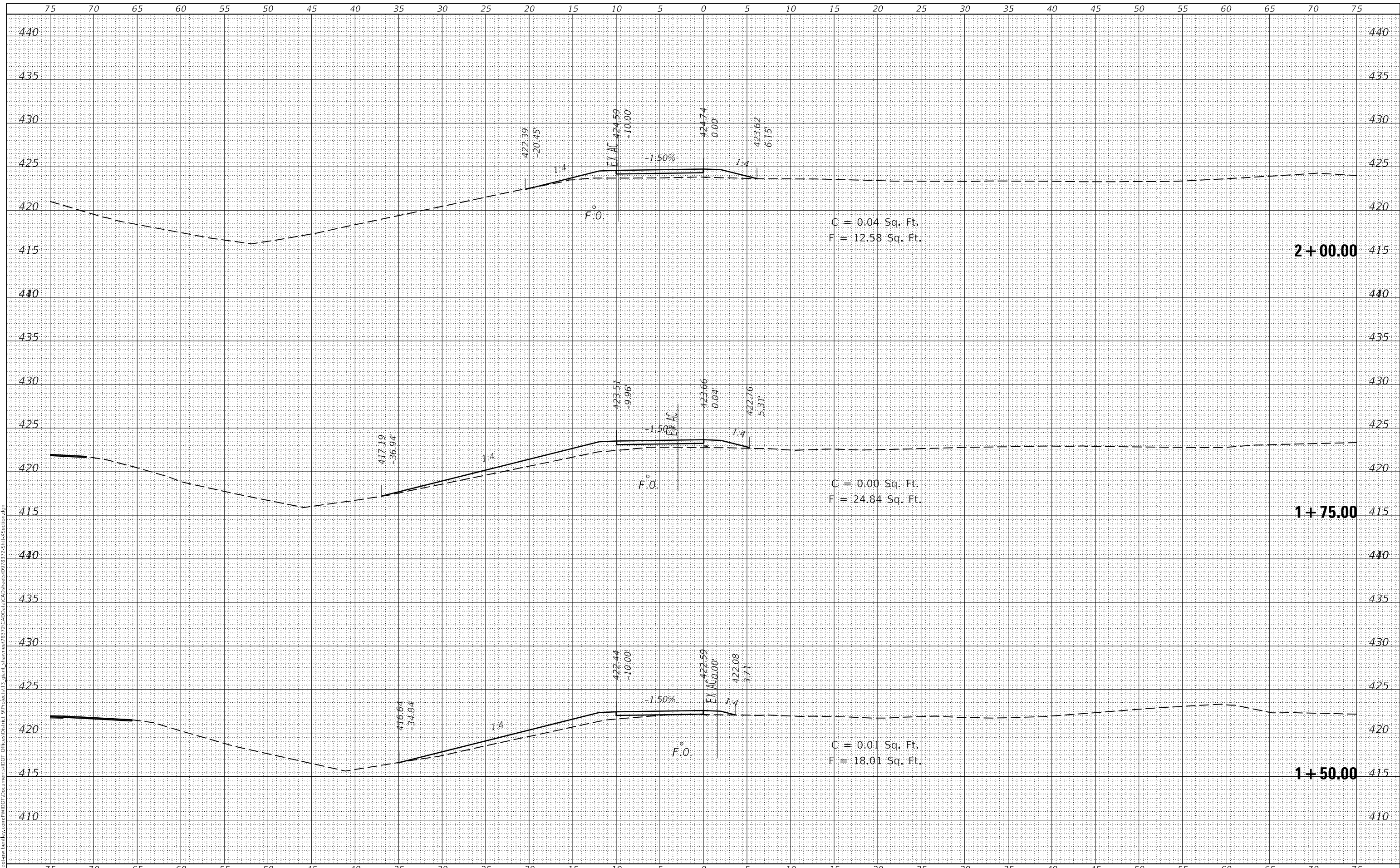
SCALE: SHEET OF SHEETS STA. +75.00 TO STA. 1+25.00

F.A.P. RTE. 331	SECTION **	COUNTY *	TOTAL SHEETS 272	SHEET NO. 231
CONTRACT NO. 78372				

DATE	
BY	
FINAL SURVEY	SURVEYED
NOTE BOOK	PLOTTED
NO.	TEMPLATE
	AREAS CHECKED

DATE	
BY	
ORIGINAL SURVEY	SURVEYED
NOTE BOOK	PLOTTED
NO.	TEMPLATE
	AREAS CHECKED

MODEL: Default
 FILE NAME: p:\williamson\paw_bentley.com\PROJECTS\DOT Documents\DOT Office\center @project\13_glbm_shawnee\8372\CADData\CAD\Sheet09\8372_Shp15_Section.dgn



USER NAME = Sean,Greenlee	DESIGNED -	REVISED -
	DRAWN -	REVISED -
PLOT SCALE = 10,0000 * / in.	CHECKED -	REVISED -
PLOT DATE = 6/30/2022	DATE -	REVISED -

**STATE OF ILLINOIS
DEPARTMENT OF TRANSPORTATION**

TRAIL_WEST1 CROSS SECTIONS

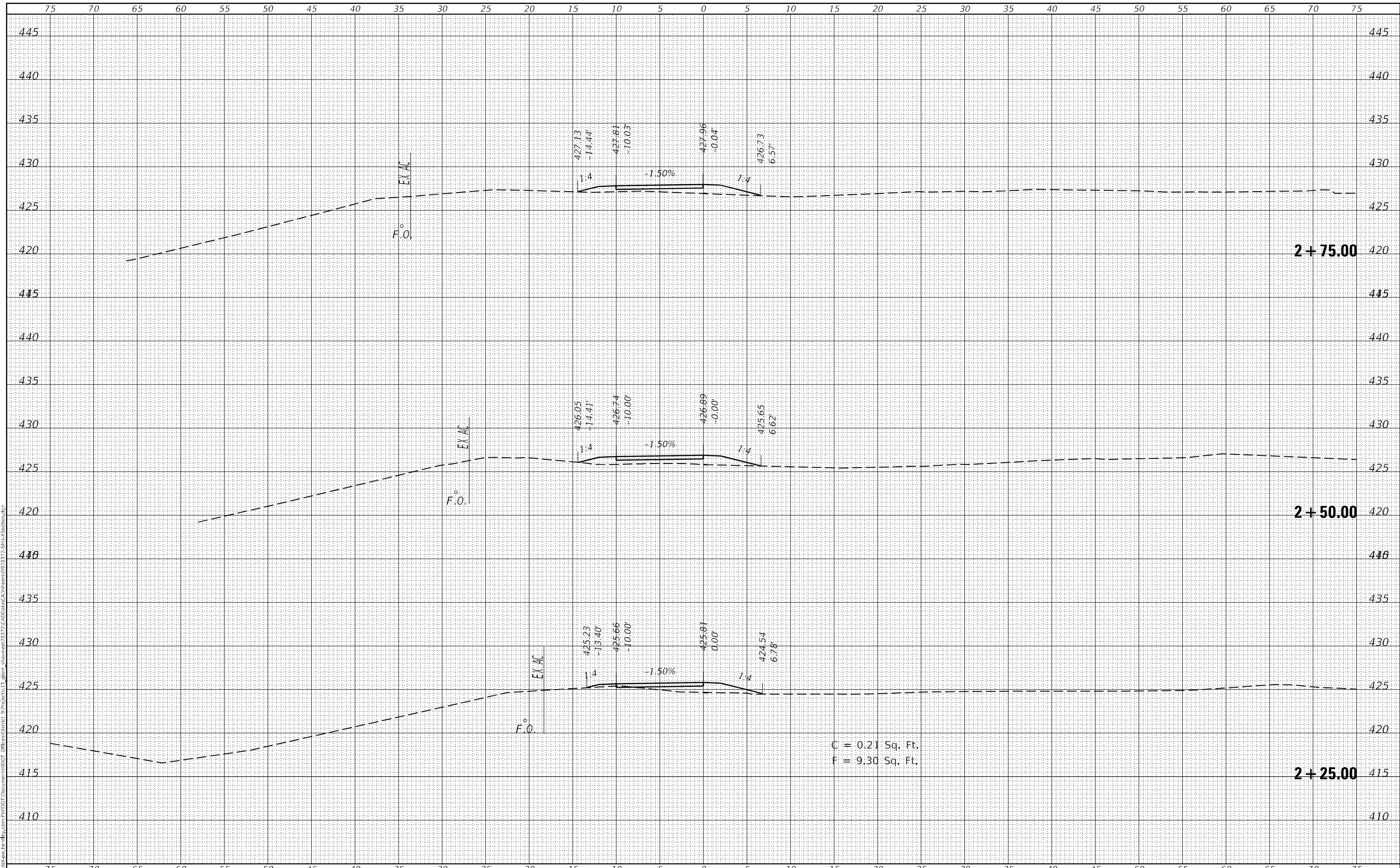
SCALE: SHEET OF SHEETS STA. 1+50.00 TO STA. 2+00.00

F.A.P. RTE. 331	SECTION **	COUNTY *	TOTAL SHEETS 272	SHEET NO. 232
CONTRACT NO. 78372				

DATE	
BY	
SURVEYED	
PLOTTED	
TEMPLATE	
AREAS CHECKED	
FINAL SURVEY	
NOTE BOOK	
NO.	

DATE	
BY	
SURVEYED	
PLOTTED	
TEMPLATE	
AREAS CHECKED	
ORIGINAL SURVEY	
NOTE BOOK	
NO.	

MODEL: Default
 FILE NAME: p:\williamson\paw\benby.com\p\williamson\DOT\Documents\DOT\Drawings\8372\CAD\Drawings\8372_Split_Section.dwg



USER NAME = Sean,Greenlee	DESIGNED -	REVISED -
	DRAWN -	REVISED -
PLOT SCALE = 10,0000 * / in.	CHECKED -	REVISED -
PLOT DATE = 6/30/2022	DATE -	REVISED -

**STATE OF ILLINOIS
DEPARTMENT OF TRANSPORTATION**

TRAIL_WEST1 CROSS SECTIONS

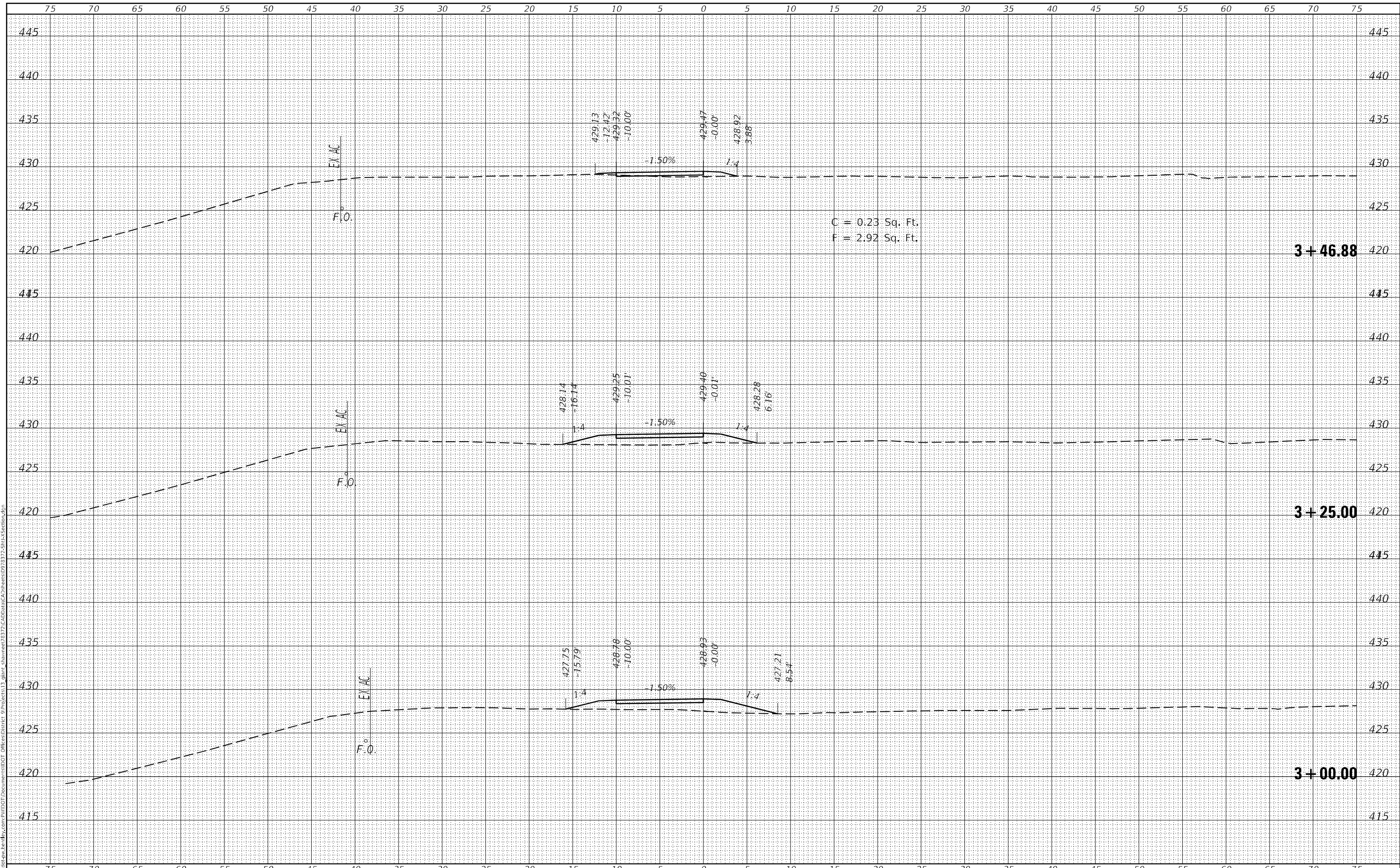
SCALE: SHEET OF SHEETS STA. 2+25.00 TO STA. 2+75.00

F.A.P. RTE. 331	SECTION **	COUNTY *	TOTAL SHEETS 272	SHEET NO. 233
CONTRACT NO. 78372				

DATE	
BY	
SURVEYED	
PLOTTED	
TEMPLATE	
AREAS CHECKED	
FINAL SURVEY	
NOTE BOOK	
NO.	

DATE	
BY	
SURVEYED	
PLOTTED	
TEMPLATE	
AREAS CHECKED	
ORIGINAL SURVEY	
NOTE BOOK	
NO.	

MODEL: Definit
 FILE NAME: p:\williamson\paw\paw\DOT Documents\DOT Differs\Station 3+00\Station 3+00.dwg
 PROJECT: I13_glb\shawnee\78372\CAD\Drawn\CA\Sheet\09 78372_Sht1\Section.dwg



USER NAME = Sean.Greenlee	DESIGNED -	REVISED -
	DRAWN -	REVISED -
PLOT SCALE = 10,0000 * / in.	CHECKED -	REVISED -
PLOT DATE = 6/30/2022	DATE -	REVISED -

**STATE OF ILLINOIS
DEPARTMENT OF TRANSPORTATION**

TRAIL_WEST1 CROSS SECTIONS

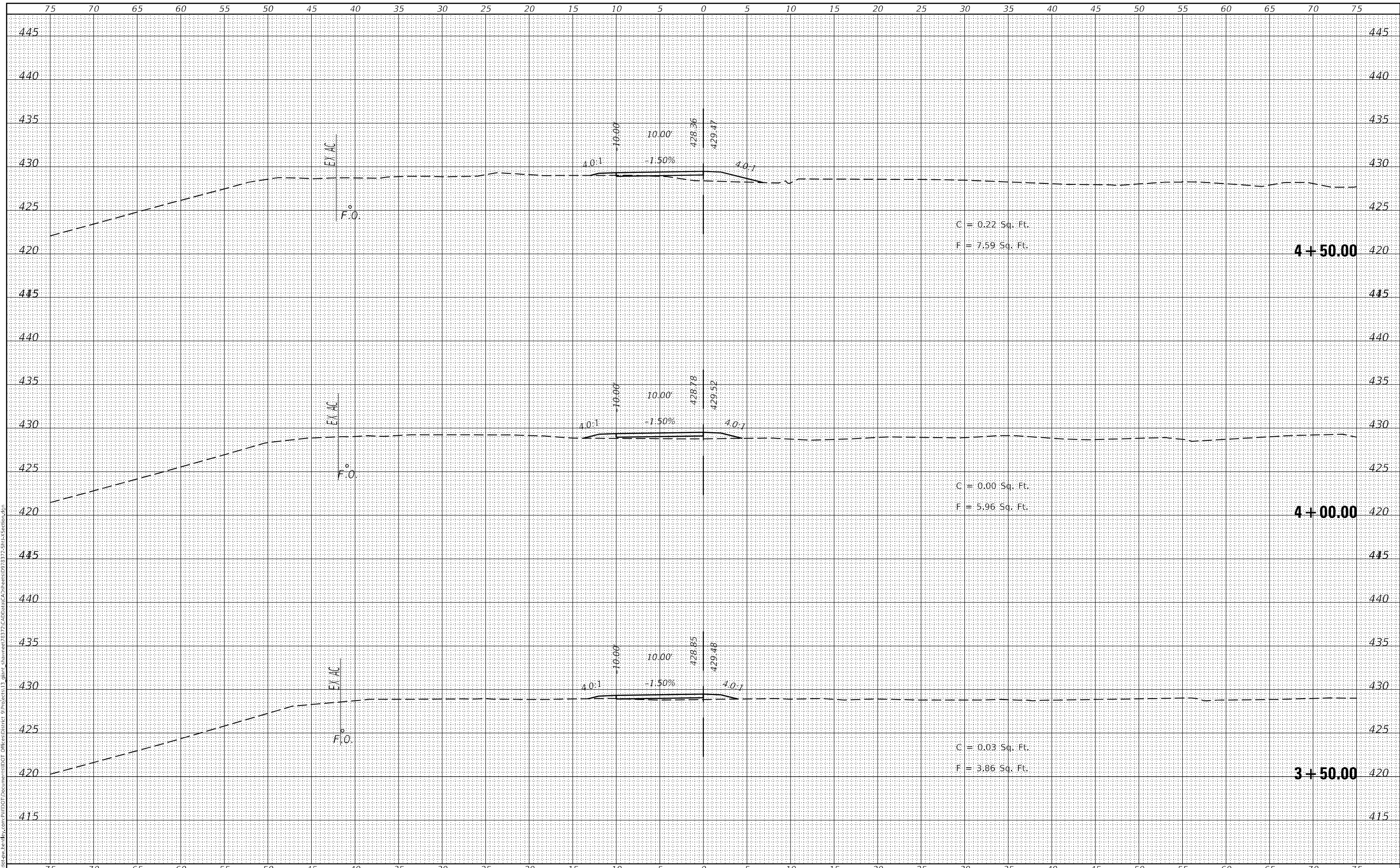
SCALE: SHEET OF SHEETS STA. 3+00.00 TO STA. 3+46.88

F.A.P. RTE.	SECTION	COUNTY	TOTAL SHEETS	SHEET NO.
331	**	*	272	234
CONTRACT NO. 78372				

DATE	
BY	
SURVEYED	
PLOTTED	
TEMPLATE	
AREAS CHECKED	
FINAL SURVEY	
NOTE BOOK	
NO.	

DATE	
BY	
SURVEYED	
PLOTTED	
TEMPLATE	
AREAS CHECKED	
ORIGINAL SURVEY	
NOTE BOOK	
NO.	

MODEL: Default
 FILE NAME: p:\williamson\paw\benby.com\PIV\DOT\Documentation\DOT\Drawings\8372\CAD\Drawings\8372\Sheet\Section.dgn



USER NAME = Sean.Greenlee	DESIGNED -	REVISED -
PLOT SCALE = 10,0000 * / in.	DRAWN -	REVISED -
PLOT DATE = 6/30/2022	CHECKED -	REVISED -
	DATE -	REVISED -

**STATE OF ILLINOIS
 DEPARTMENT OF TRANSPORTATION**

TRAIL_WEST2 CROSS SECTIONS

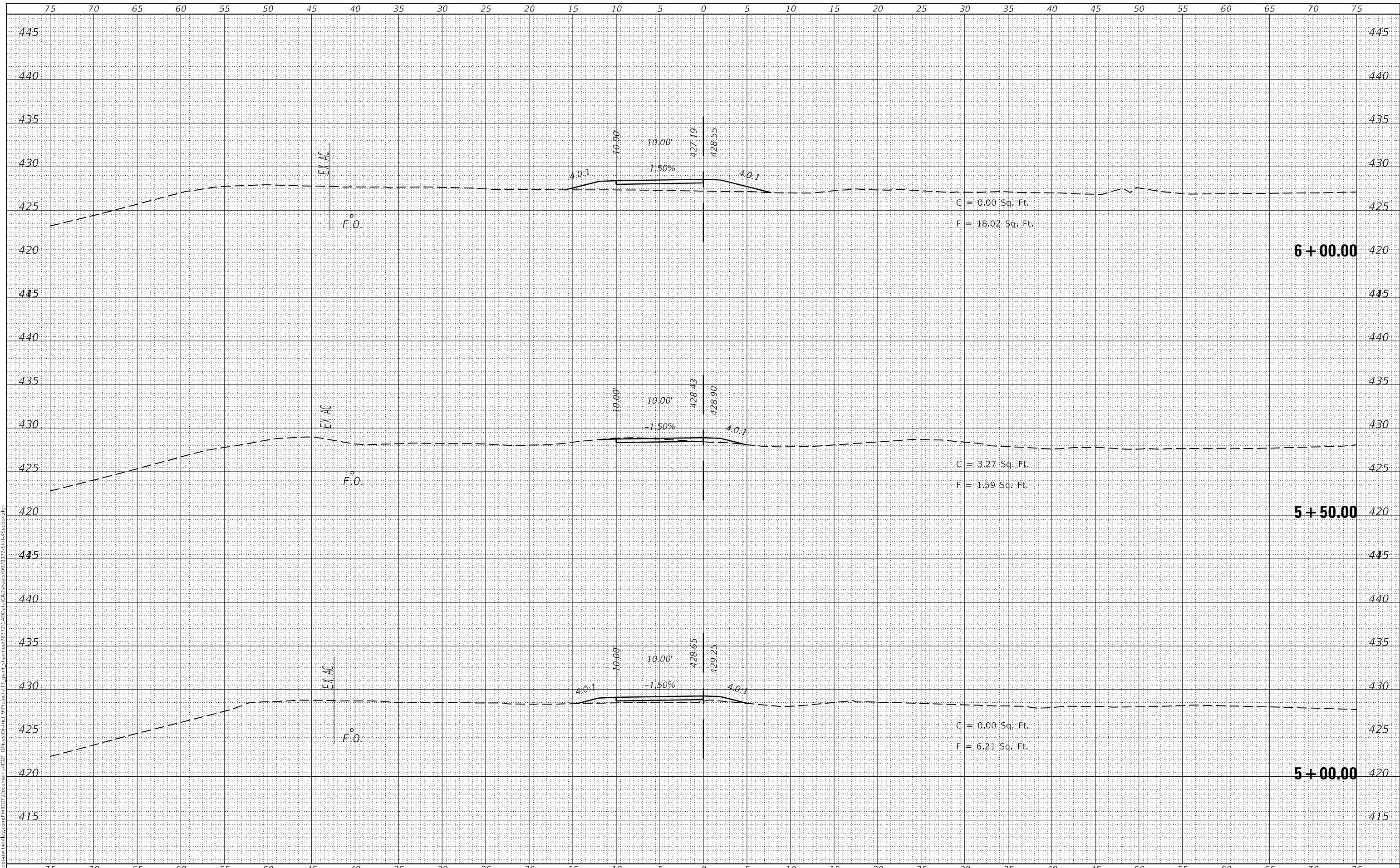
SCALE: SHEET OF SHEETS STA. 3+50.00 TO STA. 4+50.00

F.A.P. RTE. 331	SECTION **	COUNTY *	TOTAL SHEETS 272	SHEET NO. 235
CONTRACT NO. 78372				

DATE	
BY	
FINAL SURVEY	SURVEYED
NOTE BOOK	PLOTTED
NO.	TEMPLATE
	AREAS CHECKED

DATE	
BY	
ORIGINAL SURVEY	SURVEYED
NOTE BOOK	PLOTTED
NO.	TEMPLATE
	AREAS CHECKED

MODEL: Default
 FILE NAME: j:\williamson\paw_bentley.com\p\williamson\DOT Documents\TrailWest2\TrailWest2_CrossSections\5+37.5_Split_Section.dgn



USER NAME = Sean,Greenlee	DESIGNED -	REVISED -
	DRAWN -	REVISED -
PLOT SCALE = 10,0000 * / in.	CHECKED -	REVISED -
PLOT DATE = 6/30/2022	DATE -	REVISED -

**STATE OF ILLINOIS
 DEPARTMENT OF TRANSPORTATION**

TRAIL_WEST2 CROSS SECTIONS

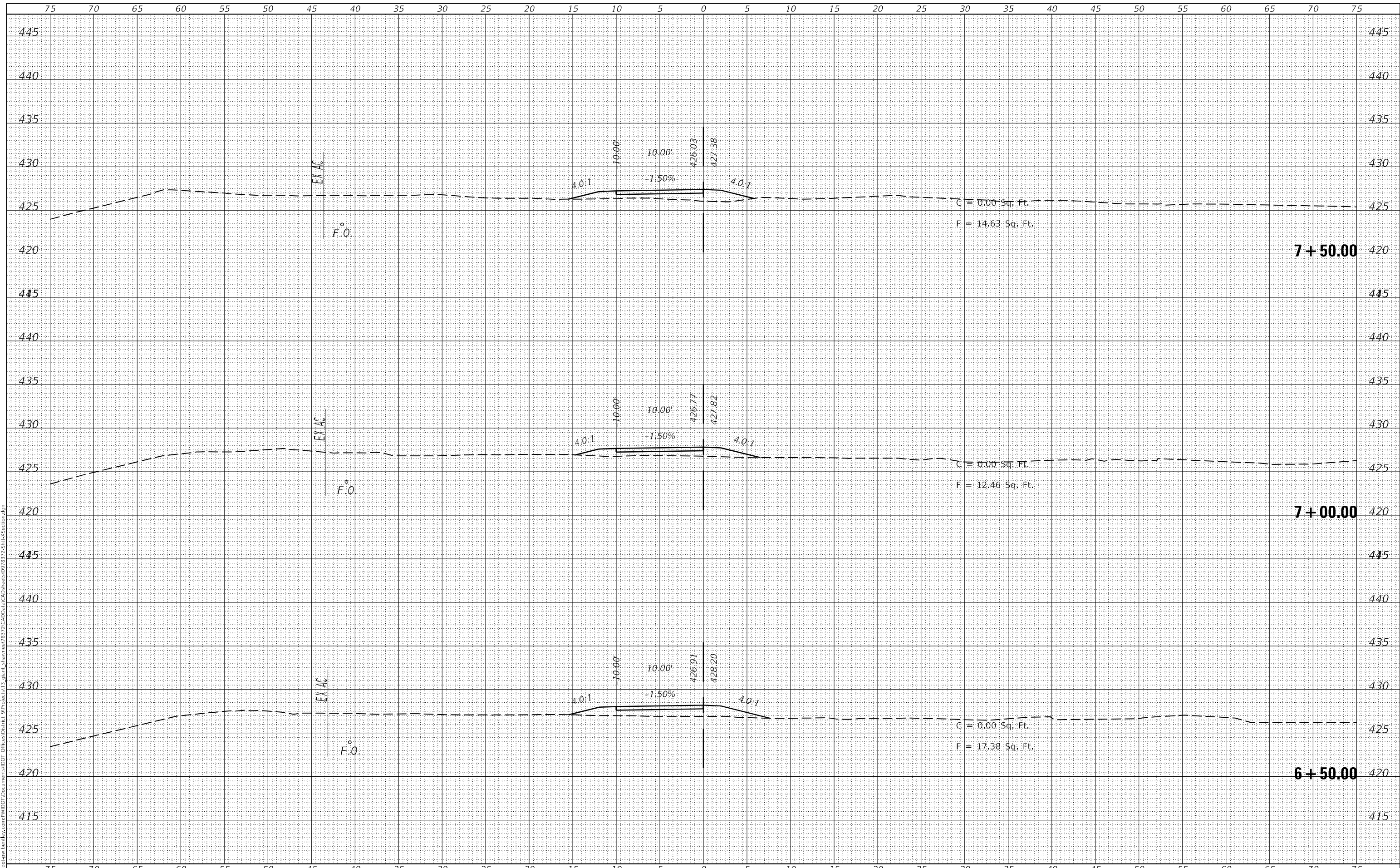
SCALE: SHEET OF SHEETS STA. 5+00.00 TO STA. 6+00.00

F.A.P. RTE.	SECTION	COUNTY	TOTAL SHEETS	SHEET NO.
331	**	*	272	236
CONTRACT NO. 78372				

DATE	
BY	
SURVEYED	
PLOTTED	
TEMPLATE	
AREAS CHECKED	
FINAL SURVEY	
NOTE BOOK	
NO.	

DATE	
BY	
SURVEYED	
PLOTTED	
TEMPLATE	
AREAS CHECKED	
ORIGINAL SURVEY	
NOTE BOOK	
NO.	

MODEL: Definit
 FILE NAME: p:\williamson\paw\benby.com\PIV\DOT\Document\DOT\Drawings\8372\CAD\Drawn\CA\Sheet09\8372_Sht15_Section.dgn



USER NAME = Sean,Greenlee	DESIGNED -	REVISED -
	DRAWN -	REVISED -
PLOT SCALE = 10,0000 * / in.	CHECKED -	REVISED -
PLOT DATE = 6/30/2022	DATE -	REVISED -

**STATE OF ILLINOIS
DEPARTMENT OF TRANSPORTATION**

TRAIL_WEST2 CROSS SECTIONS

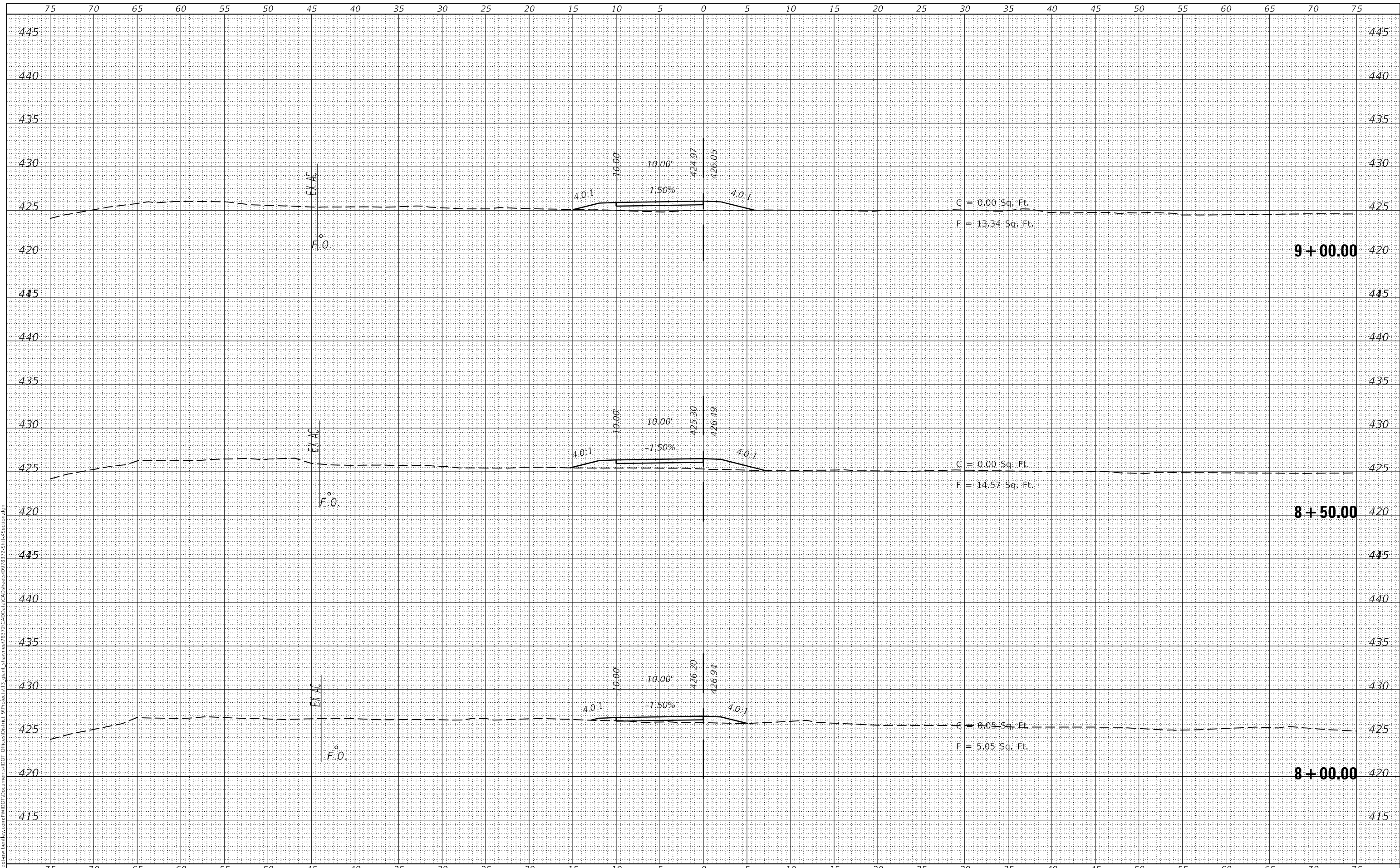
SCALE: SHEET OF SHEETS STA. 6+50.00 TO STA. 7+50.00

F.A.P. RTE. 331	SECTION **	COUNTY *	TOTAL SHEETS 272	SHEET NO. 237
			CONTRACT NO. 78372	

DATE	
BY	
FINAL SURVEY	SURVEYED
NOTE BOOK	PLOTTED
NO.	TEMPLATE
	AREAS CHECKED

DATE	
BY	
ORIGINAL SURVEY	SURVEYED
NOTE BOOK	PLOTTED
NO.	TEMPLATE
	AREAS CHECKED

MODEL: Default
 FILE NAME: p:\williamson\paw\benley.com\PIV\DOT\Document\DOT\Drawings\8372\CAD\Drawings\8372\8372_Split3_Section.dwg



USER NAME = Sean,Greenlee	DESIGNED -	REVISED -
	DRAWN -	REVISED -
PLOT SCALE = 10,0000 * / in.	CHECKED -	REVISED -
PLOT DATE = 6/30/2022	DATE -	REVISED -

**STATE OF ILLINOIS
 DEPARTMENT OF TRANSPORTATION**

TRAIL_WEST2 CROSS SECTIONS

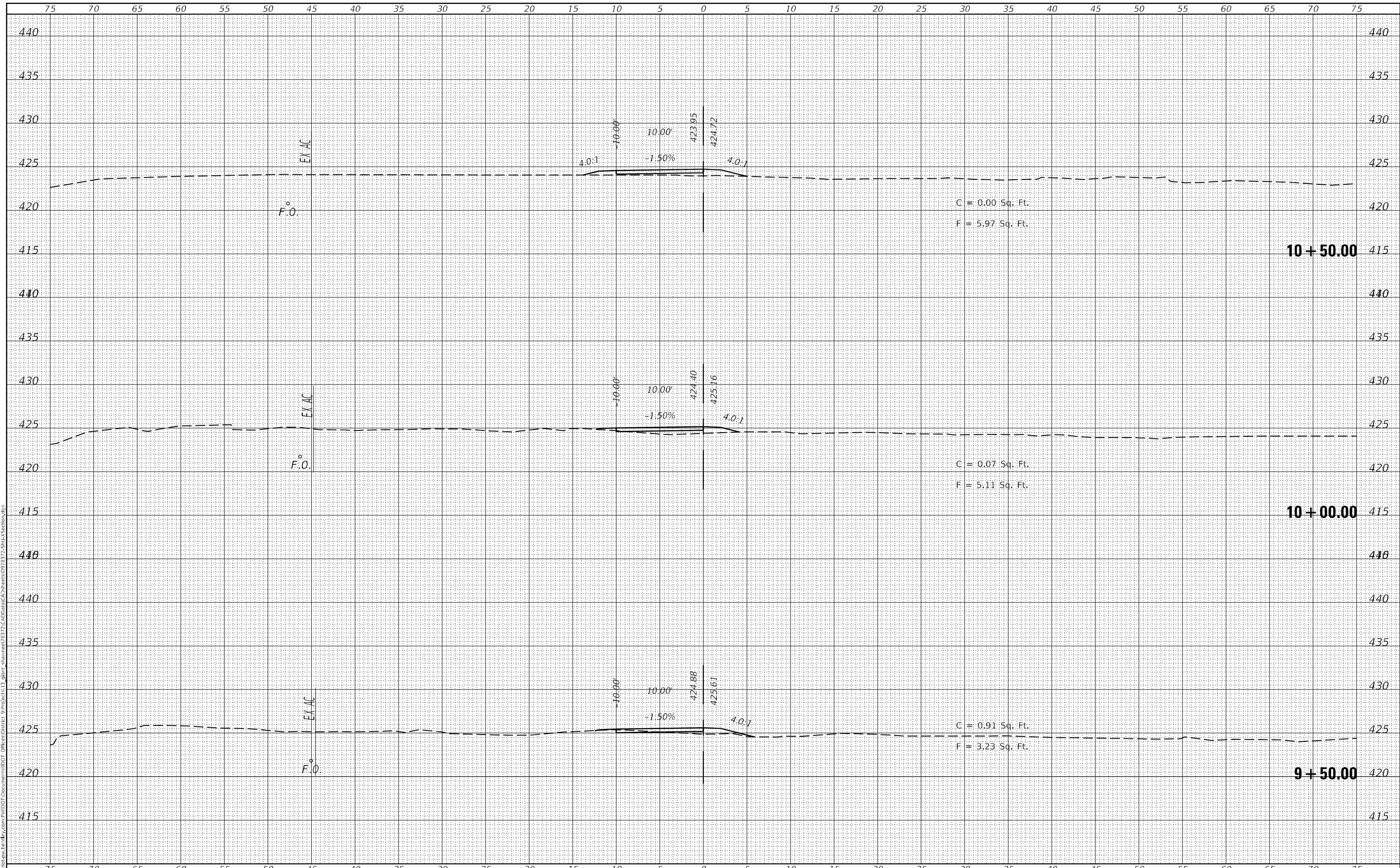
SCALE: SHEET OF SHEETS STA. 8+00.00 TO STA. 9+00.00

F.A.P. RTE. 331	SECTION **	COUNTY *	TOTAL SHEETS 272	SHEET NO. 238
CONTRACT NO. 78372				

DATE	
BY	
FINAL SURVEY NO.	
SURVEYED	
PLOTTED	
TEMPLATE	
AREAS CHECKED	

DATE	
BY	
ORIGINAL SURVEY NO.	
SURVEYED	
PLOTTED	
TEMPLATE	
AREAS CHECKED	

MODEL: Default
 FILE NAME: p:\williamson\paw\benley.com\p\williamson\DOT Documents\Trail West2 Cross Sections\9+50.00 Section.dgn



USER NAME = Sean,Greenlee	DESIGNED -	REVISED -
	DRAWN -	REVISED -
PLOT SCALE = 10,0000 * / in.	CHECKED -	REVISED -
PLOT DATE = 6/30/2022	DATE -	REVISED -

**STATE OF ILLINOIS
 DEPARTMENT OF TRANSPORTATION**

TRAIL_WEST2 CROSS SECTIONS

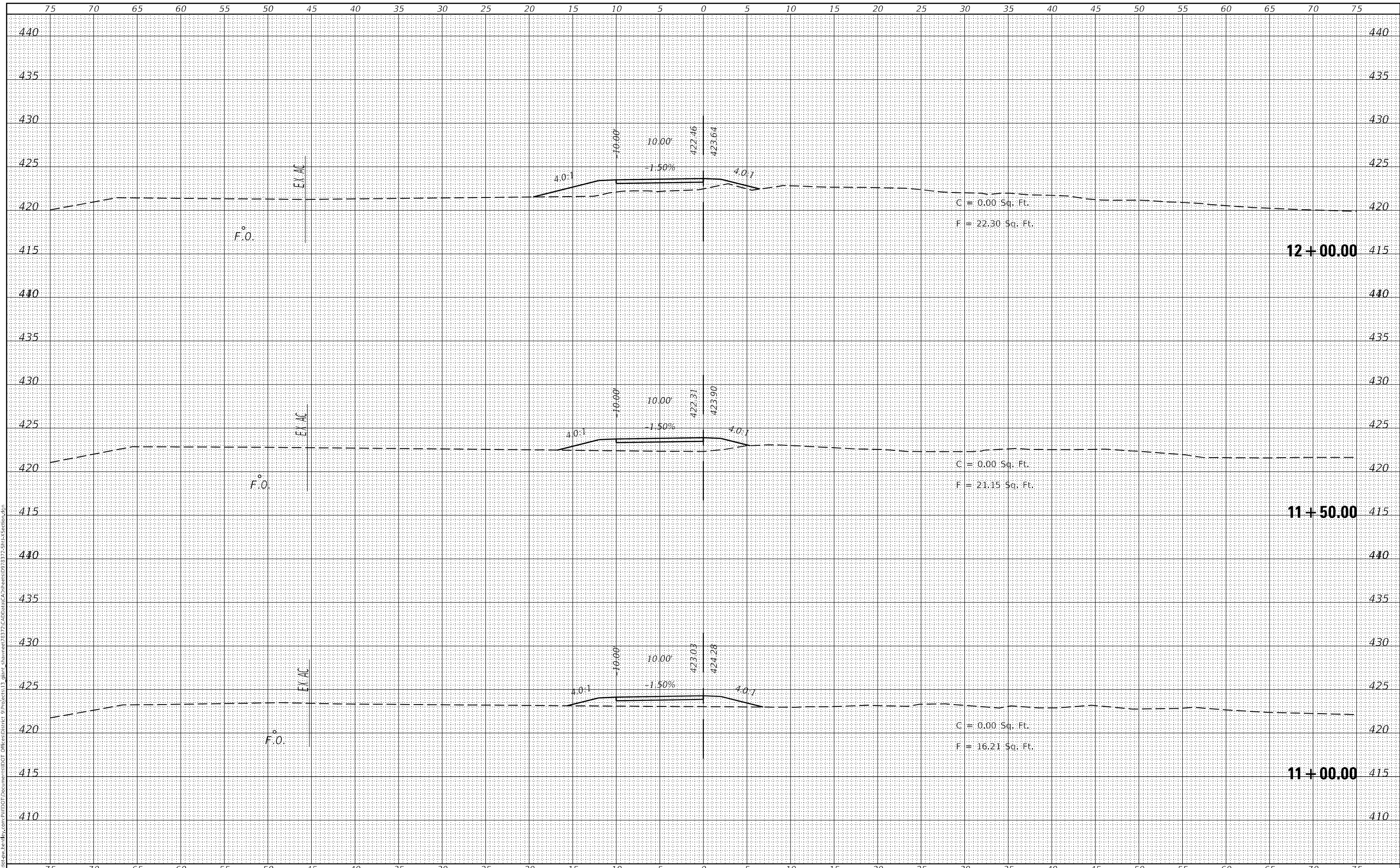
SCALE: SHEET OF SHEETS STA. 9+50.00 TO STA. 10+50.00

F.A.P. RTE. 331	SECTION **	COUNTY *	TOTAL SHEETS 272	SHEET NO. 239
CONTRACT NO. 78372				

DATE	
BY	
FINAL SURVEY	SURVEYED
NOTE BOOK	PLOTTED
NO.	TEMPLATE
	AREAS CHECKED

DATE	
BY	
ORIGINAL SURVEY	SURVEYED
NOTE BOOK	PLOTTED
NO.	TEMPLATE
	AREAS CHECKED

MODEL: Default
 FILE NAME: p:\williamson\paw_bentley.com\p\williamson\DOT Documents\TrailWest2\TrailWest2_CrossSections\11+50.00\11+50.00_Section.dgn



USER NAME = Sean,Greenlee	DESIGNED -	REVISED -
	DRAWN -	REVISED -
PLOT SCALE = 10,0000 * / in.	CHECKED -	REVISED -
PLOT DATE = 6/30/2022	DATE -	REVISED -

**STATE OF ILLINOIS
 DEPARTMENT OF TRANSPORTATION**

TRAIL_WEST2 CROSS SECTIONS

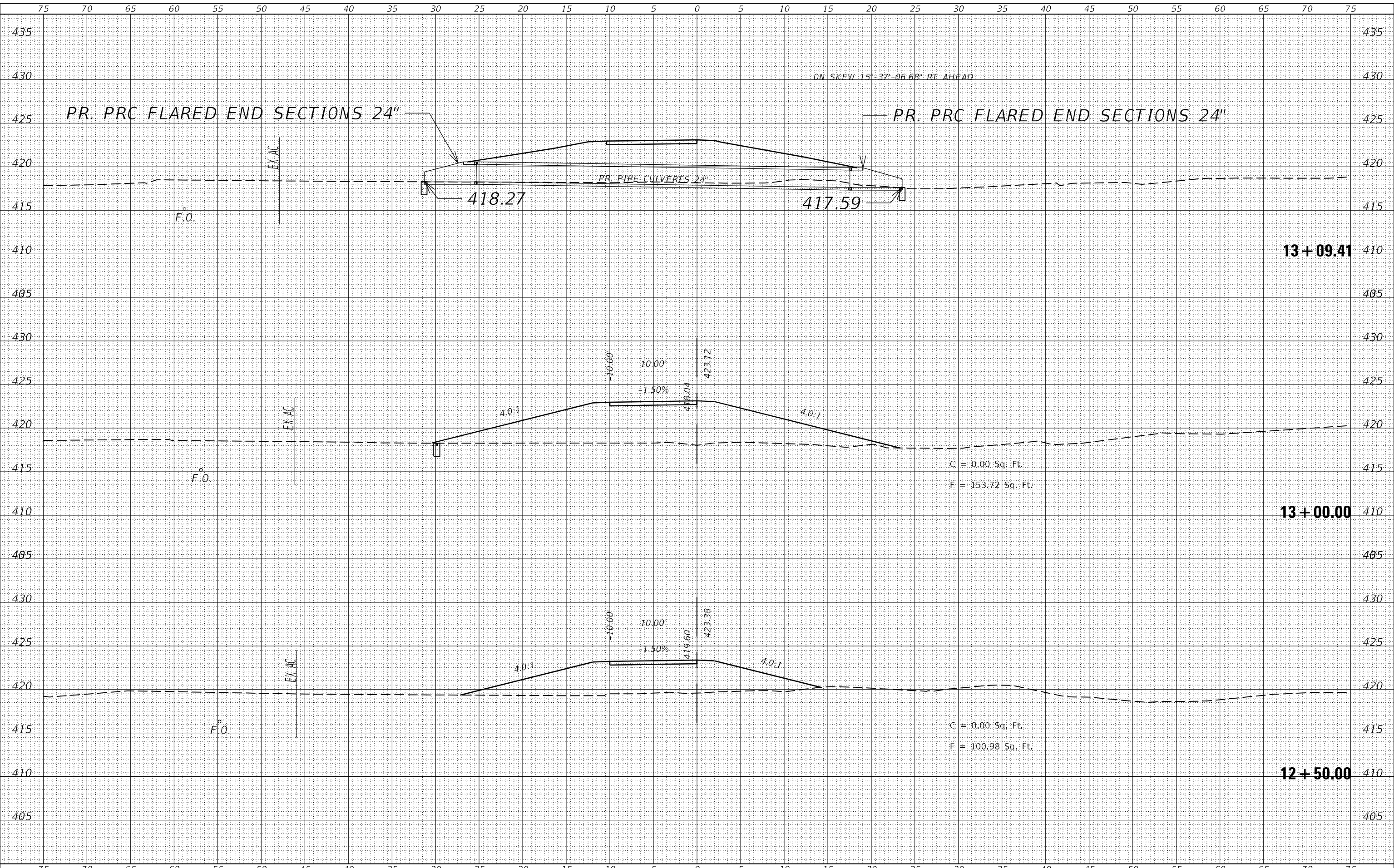
SCALE: SHEET OF SHEETS STA. 11+00.00 TO STA. 12+00.00

F.A.P. RTE. 331	SECTION **	COUNTY *	TOTAL SHEETS 272	SHEET NO. 240
CONTRACT NO. 78372				

DATE	
BY	
FINAL SURVEY	SURVEYED
NOTE BOOK	PLOTTED
NO.	TEMPLATE
	AREAS CHECKED

DATE	
BY	
ORIGINAL SURVEY	SURVEYED
NOTE BOOK	PLOTTED
NO.	TEMPLATE
	AREAS CHECKED

MODEL: Definit
 FILE NAME: p:\williamson\paw\benby.com\PIV\DOT\Document\DOT\Drawings\8372\CAD\Drawn\CA\Sheet09\8372_Sht13_Section.dgn



USER NAME	= Sean,Greenlee
DESIGNED	-
DRAWN	-
PLLOT SCALE	= 10,0000 * / in.
CHECKED	-
PLLOT DATE	= 6/30/2022
DATE	-

REVISED	-
REVISED	-
REVISED	-
REVISED	-

**STATE OF ILLINOIS
 DEPARTMENT OF TRANSPORTATION**

TRAIL_WEST2 CROSS SECTIONS

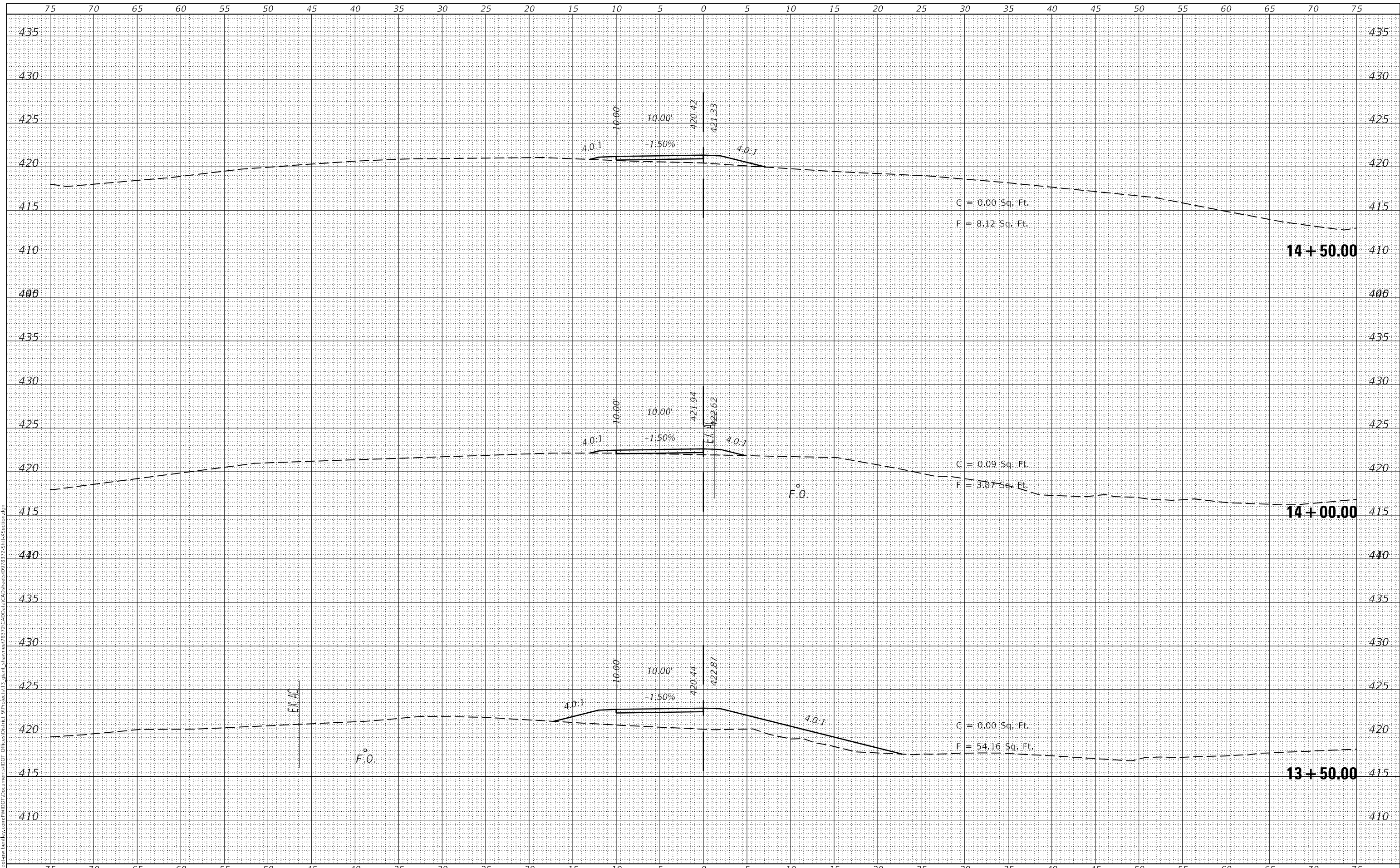
SCALE: SHEET OF SHEETS STA. 12+50.00 TO STA. 13+09.41

F.A.P. RTE.	SECTION	COUNTY	TOTAL SHEETS	SHEET NO.
331	**	*	272	241
CONTRACT NO. 78372				

DATE	
BY	
SURVEYED	
PLOTTED	
TEMPLATE	
AREAS CHECKED	
FINAL SURVEY	
NOTE BOOK	
NO.	

DATE	
BY	
SURVEYED	
PLOTTED	
TEMPLATE	
AREAS CHECKED	
ORIGINAL SURVEY	
NOTE BOOK	
NO.	

MODEL: Definit
 FILE NAME: p:\williamson\paw\ben\by.com\p\williamson\DOT\Documentation\DOT\Drawings\8372\CAD\Drawings\8372_Split_Section.dwg



USER NAME = Sean,Greenlee	DESIGNED -	REVISED -
	DRAWN -	REVISED -
PLOT SCALE = 10,0000 * / in.	CHECKED -	REVISED -
PLOT DATE = 6/30/2022	DATE -	REVISED -

**STATE OF ILLINOIS
DEPARTMENT OF TRANSPORTATION**

TRAIL_WEST2 CROSS SECTIONS

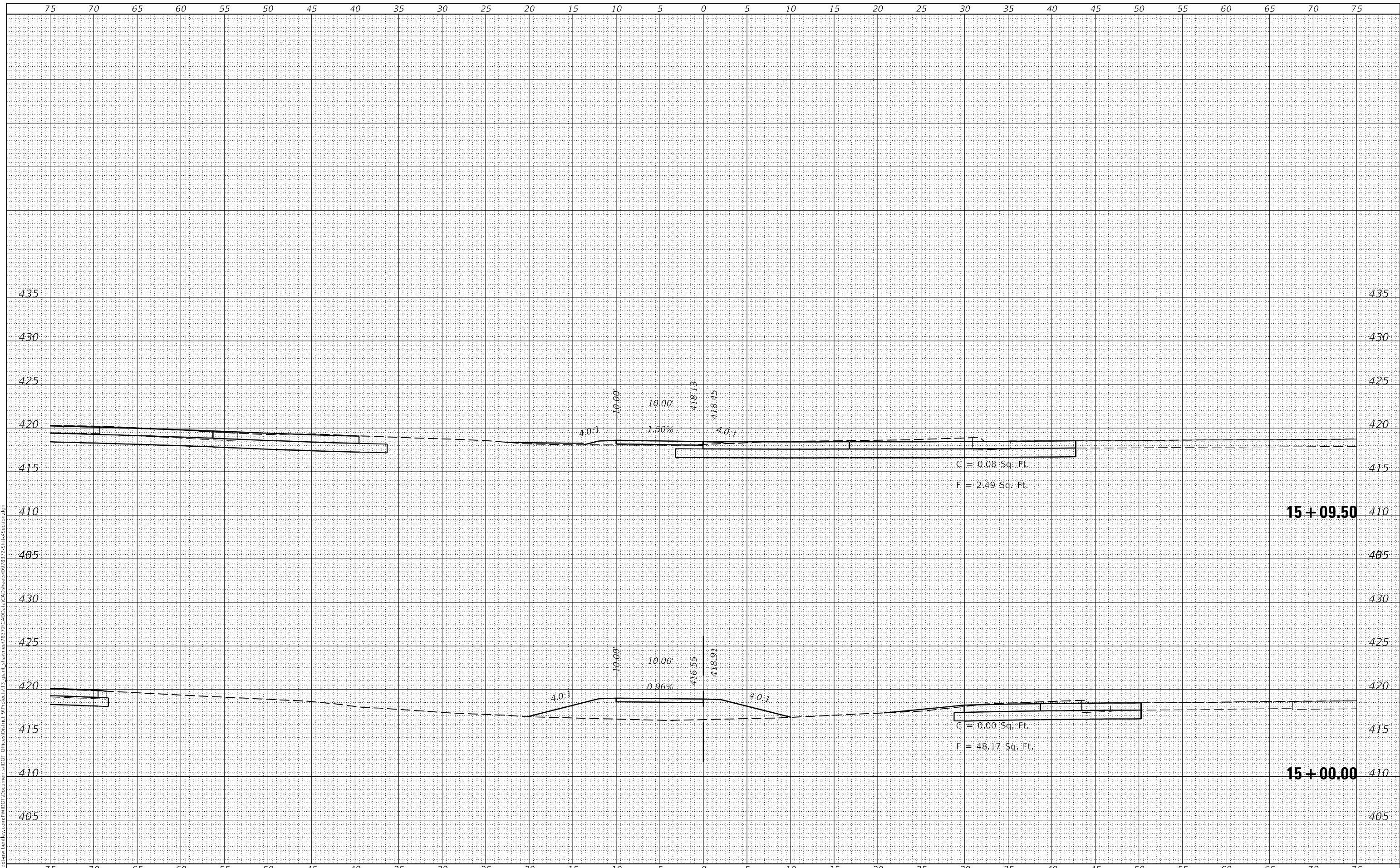
SCALE: SHEET OF SHEETS STA. 13+50.00 TO STA. 14+50.00

F.A.P. RTE. 331	SECTION **	COUNTY *	TOTAL SHEETS 272	SHEET NO. 242
CONTRACT NO. 78372				

FINAL SURVEY NO.	SURVEYED	DATE
NOTE BOOK	PLOTTED	
AREAS CHECKED	TEMPLATE	
	AREAS CHECKED	

ORIGINAL SURVEY NO.	SURVEYED	DATE
NOTE BOOK	PLOTTED	
AREAS CHECKED	TEMPLATE	
	AREAS CHECKED	

MODEL: Definit
 FILE NAME: p:\williamson\paw\benley.com\p\williamson\DOT\Documents\DOT\Drawings\8372\CAD\Drawings\8372_Split5_Section.dgn



USER NAME = Sean,Greenlee	DESIGNED -	REVISED -
	DRAWN -	REVISED -
PLOT SCALE = 10,0000 * / in.	CHECKED -	REVISED -
PLOT DATE = 6/30/2022	DATE -	REVISED -

**STATE OF ILLINOIS
 DEPARTMENT OF TRANSPORTATION**

TRAIL_WEST2 CROSS SECTIONS

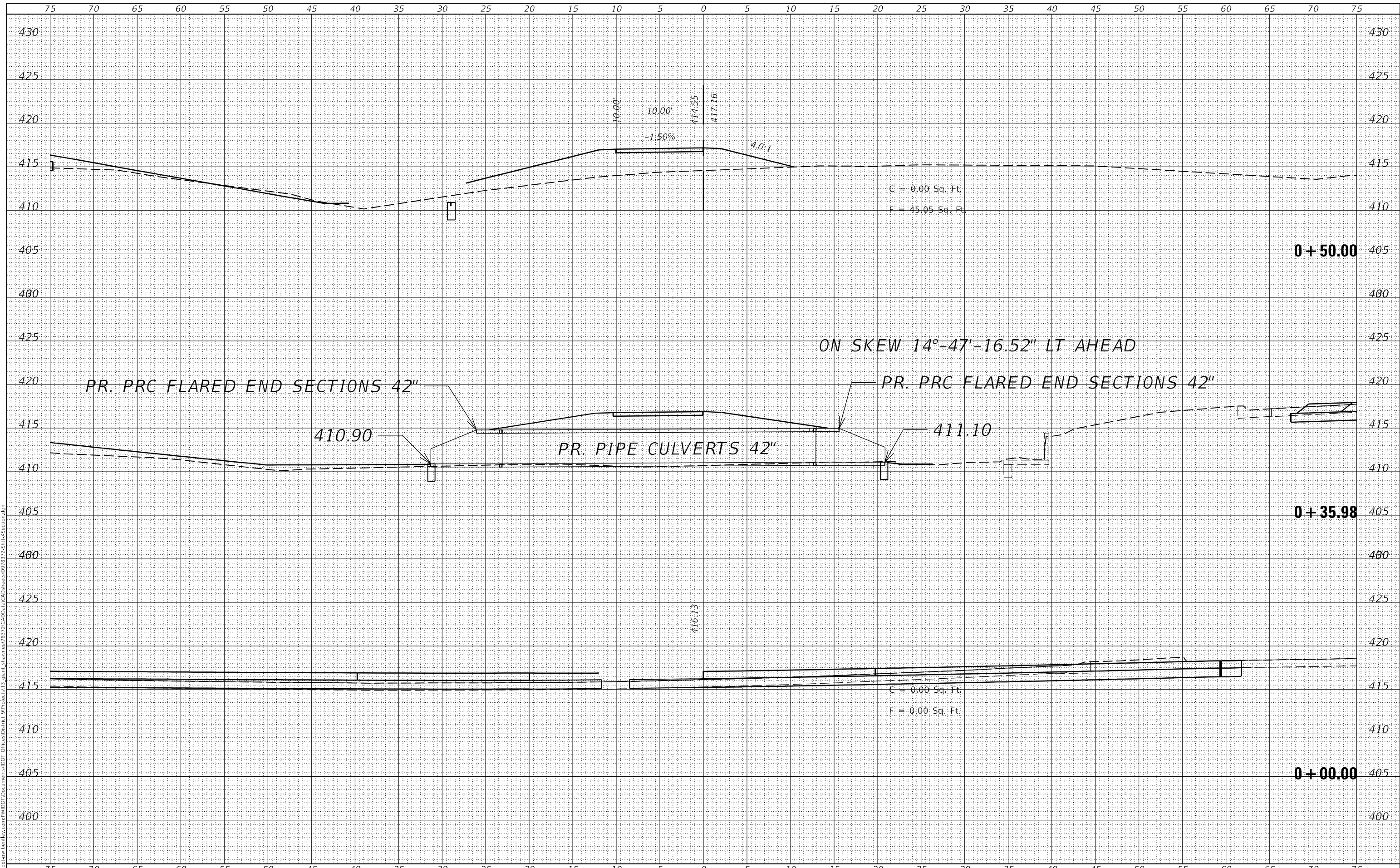
SCALE: SHEET OF SHEETS STA. 15+00.00 TO STA. 15+09.50

F.A.P. RTE. 331	SECTION **	COUNTY *	TOTAL SHEETS 272	SHEET NO. 243
			CONTRACT NO. 78372	

DATE	
BY	
SURVEYED	
PLOTTED	
TEMPLATE	
AREAS CHECKED	
FINAL SURVEY	
NOTE BOOK	
NO.	

DATE	
BY	
SURVEYED	
PLOTTED	
TEMPLATE	
AREAS CHECKED	
ORIGINAL SURVEY	
NOTE BOOK	
NO.	

MODEL: Definit
 FILE NAME: p:\williamson\paw\benby.com\p\williamson\DOT\Documents\DOT\Drawings\8372\CAD\Drawings\8372_Split3_Section.dwg



USER NAME = Sean,Greenlee	DESIGNED -	REVISED -
	DRAWN -	REVISED -
PLOT SCALE = 10,0000' / in.	CHECKED -	REVISED -
PLOT DATE = 6/30/2022	DATE -	REVISED -

**STATE OF ILLINOIS
 DEPARTMENT OF TRANSPORTATION**

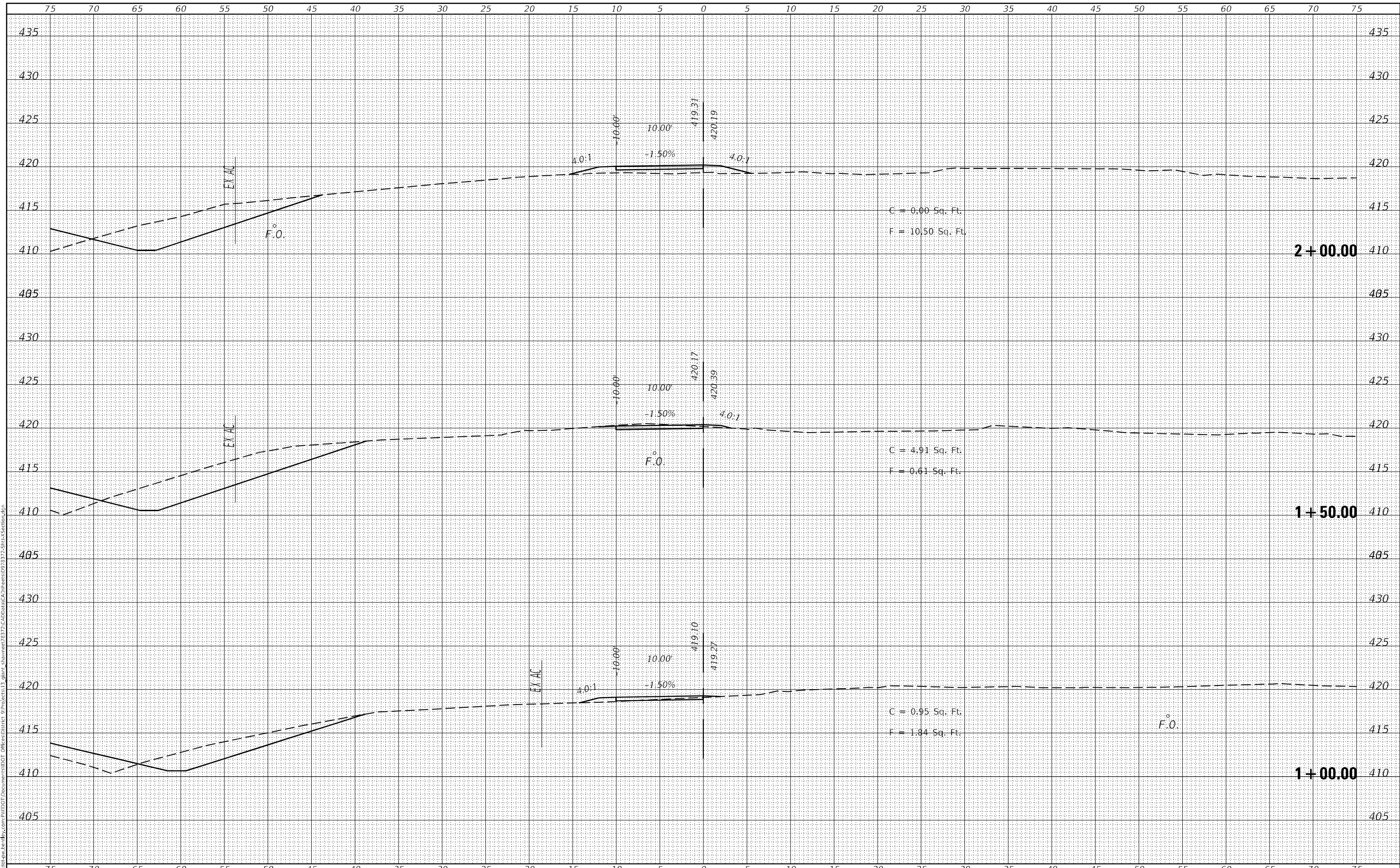
TRAIL_EAST3 CROSS SECTIONS	
SCALE:	SHEET OF SHEETS STA. +00.00 TO STA. +50.00

F.A.P. RTE. 331	SECTION **	COUNTY *	TOTAL SHEETS 272	SHEET NO. 244
CONTRACT NO. 78372				
ILLINOIS FED. AID PROJECT				

DATE	
BY	
FINAL SURVEY	SURVEYED
NOTE BOOK	PLOTTED
NO.	TEMPLATE
	AREAS CHECKED

DATE	
BY	
ORIGINAL SURVEY	SURVEYED
NOTE BOOK	PLOTTED
NO.	TEMPLATE
	AREAS CHECKED

MODEL: Definit
 FILE NAME: j:\williamson\paw_bentley.com\p\williamson\DOT Documents\DOT Office\center @proj\et13_glb\shawnee\8377\CADData\CA\Sheet09\8377_Sht15_Section.dgn



USER NAME = Sean,Greenlee	DESIGNED -	REVISED -
	DRAWN -	REVISED -
PLOT SCALE = 10,0000 * / in.	CHECKED -	REVISED -
PLOT DATE = 6/30/2022	DATE -	REVISED -

**STATE OF ILLINOIS
 DEPARTMENT OF TRANSPORTATION**

TRAIL_EAST3 CROSS SECTIONS

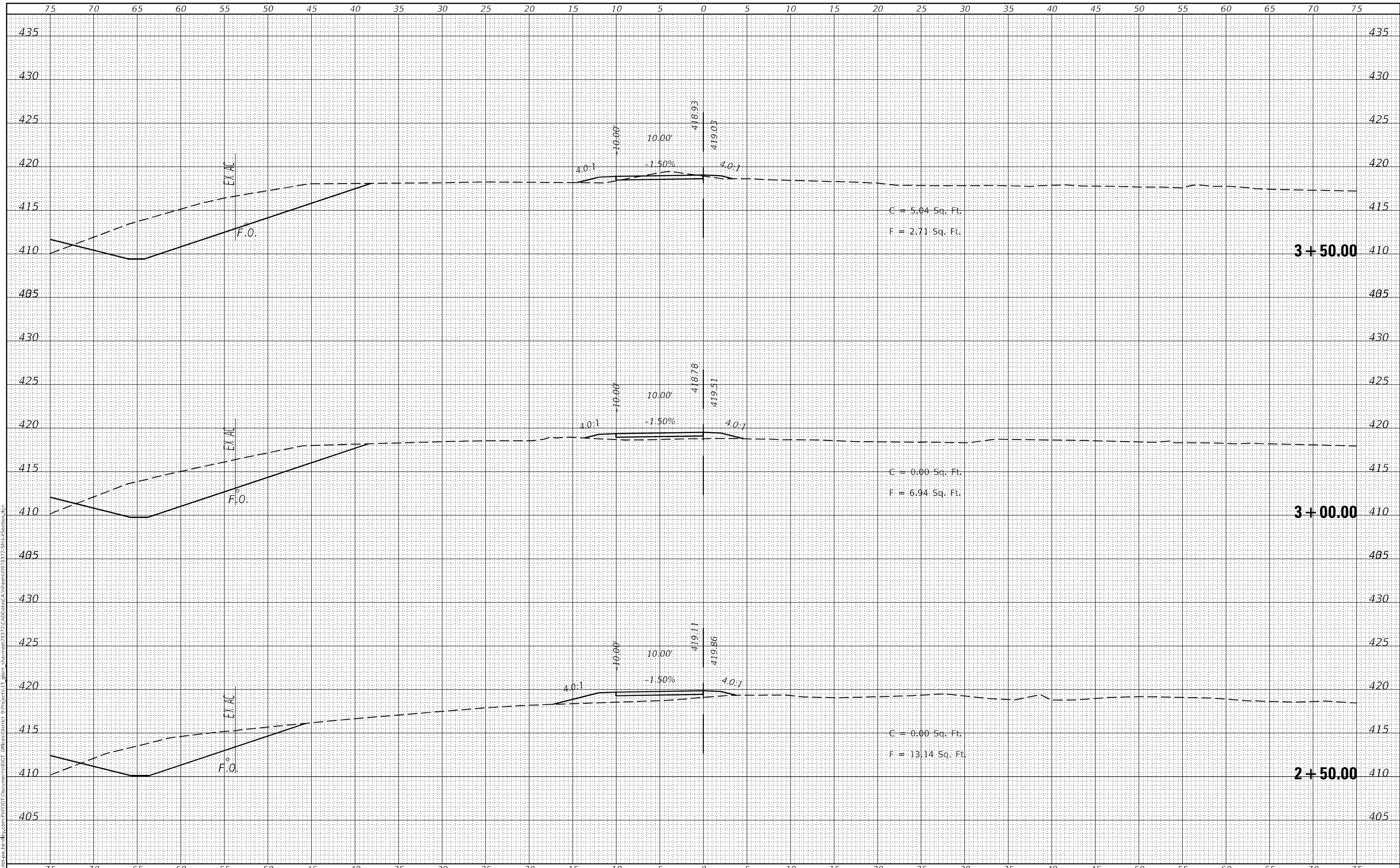
SCALE: SHEET OF SHEETS STA. 1+00.00 TO STA. 2+00.00

F.A.P. RTE.	SECTION	COUNTY	TOTAL SHEETS	SHEET NO.
331	**	*	272	245
CONTRACT NO. 78372				

DATE	
BY	
SURVEYED	
PLOTTED	
TEMPLATE	
AREAS CHECKED	
FINAL SURVEY	
NOTE BOOK	
NO.	

DATE	
BY	
SURVEYED	
PLOTTED	
TEMPLATE	
AREAS CHECKED	
ORIGINAL SURVEY	
NOTE BOOK	
NO.	

MODEL: Definit
 FILE NAME: j:\williamson\paw\benby.com\PIV\DOT\Document\DOT\Drawings\8372\CAD\Drawn\CA\Sheet09\8372_Sht15_Section.dgn



USER NAME = Sean.Greenlee	DESIGNED -	REVISED -
	DRAWN -	REVISED -
PLOT SCALE = 10,0000 * / in.	CHECKED -	REVISED -
PLOT DATE = 6/30/2022	DATE -	REVISED -

**STATE OF ILLINOIS
 DEPARTMENT OF TRANSPORTATION**

TRAIL_EAST3 CROSS SECTIONS

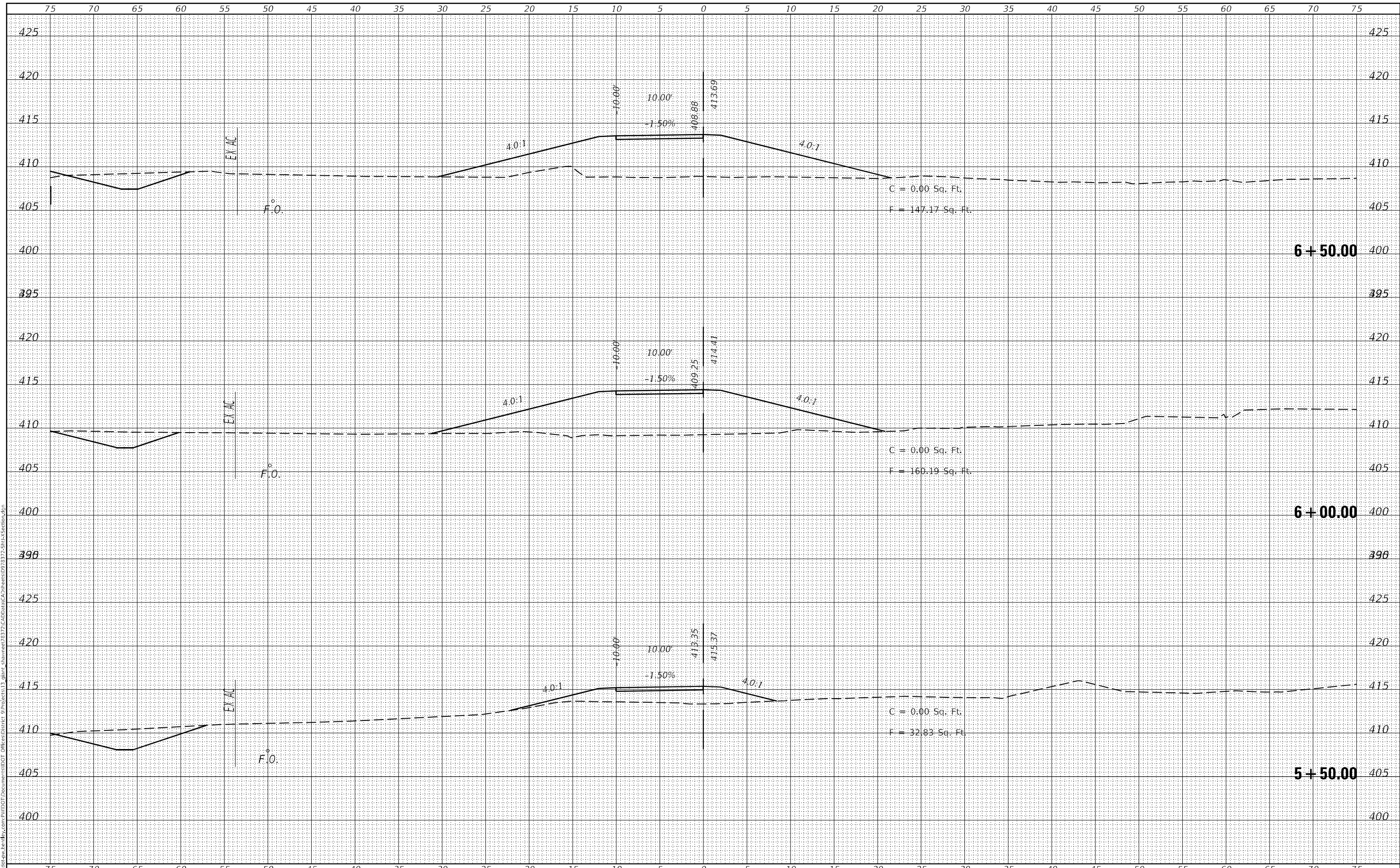
SCALE: SHEET OF SHEETS STA. 2+50.00 TO STA. 3+50.00

F.A.P. RTE. 331	SECTION **	COUNTY *	TOTAL SHEETS 272	SHEET NO. 246
CONTRACT NO. 78372				

DATE	
BY	
FINAL SURVEY	SURVEYED
NOTE BOOK	PLOTTED
NO.	TEMPLATE
	AREAS CHECKED

DATE	
BY	
ORIGINAL SURVEY	SURVEYED
NOTE BOOK	PLOTTED
NO.	TEMPLATE
	AREAS CHECKED

MODEL: Default
 FILE NAME: p:\williamson\paw\benby.com\p\williamson\DOT\Documents\DOT\Drawings\8372\CAD\Drawings\8372\Sheet3\Section.dgn



USER NAME = Sean,Greenlee	DESIGNED -	REVISED -
	DRAWN -	REVISED -
PLOT SCALE = 10,0000 * / in.	CHECKED -	REVISED -
PLOT DATE = 6/30/2022	DATE -	REVISED -

**STATE OF ILLINOIS
 DEPARTMENT OF TRANSPORTATION**

TRAIL_EAST3 CROSS SECTIONS

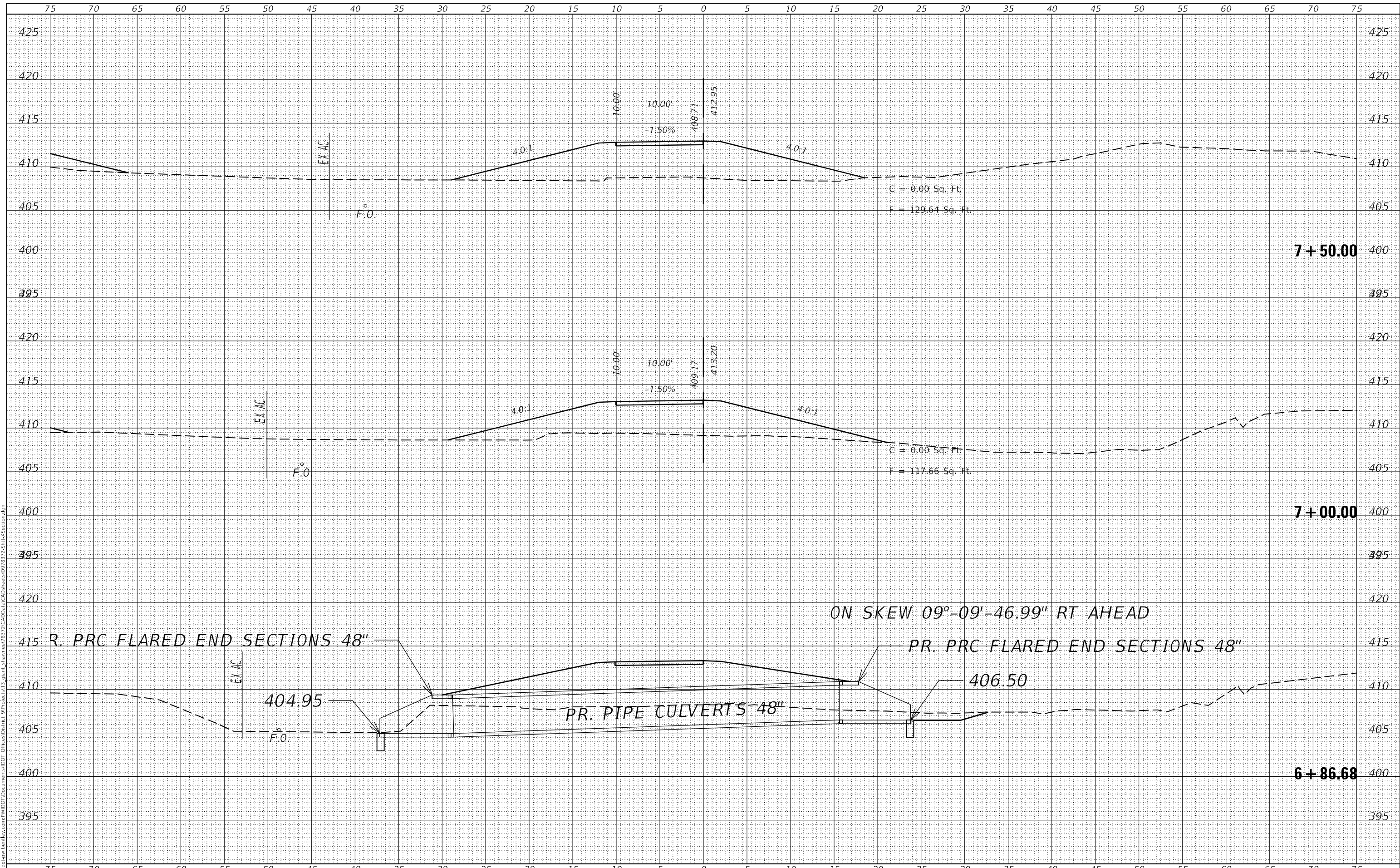
SCALE: SHEET OF SHEETS STA. 5+50.00 TO STA. 6+50.00

F.A.P. RTE.	SECTION	COUNTY	TOTAL SHEETS	SHEET NO.
331	**	*	272	248
CONTRACT NO. 78372				

DATE	
BY	
FINAL SURVEY	SURVEYED
NOTE BOOK	PLOTTED
NO.	TEMPLATE
	AREAS CHECKED

DATE	
BY	
ORIGINAL SURVEY	SURVEYED
NOTE BOOK	PLOTTED
NO.	TEMPLATE
	AREAS CHECKED

MODEL: Definit
 FILE NAME: p:\williamson\paw\benley.com\p\williamson\DOT\Documents\DOT\Drawings\8372\CadData\CA\Sheet09\8372_Split3_Section.dgn



USER NAME = Sean,Greenlee	DESIGNED -	REVISED -
PLOT SCALE = 10,0000' / in.	DRAWN -	REVISED -
PLOT DATE = 6/30/2022	CHECKED -	REVISED -
	DATE -	REVISED -

**STATE OF ILLINOIS
 DEPARTMENT OF TRANSPORTATION**

TRAIL_EAST3 CROSS SECTIONS

SCALE: SHEET OF SHEETS STA. 6+86.68 TO STA. 7+50.00

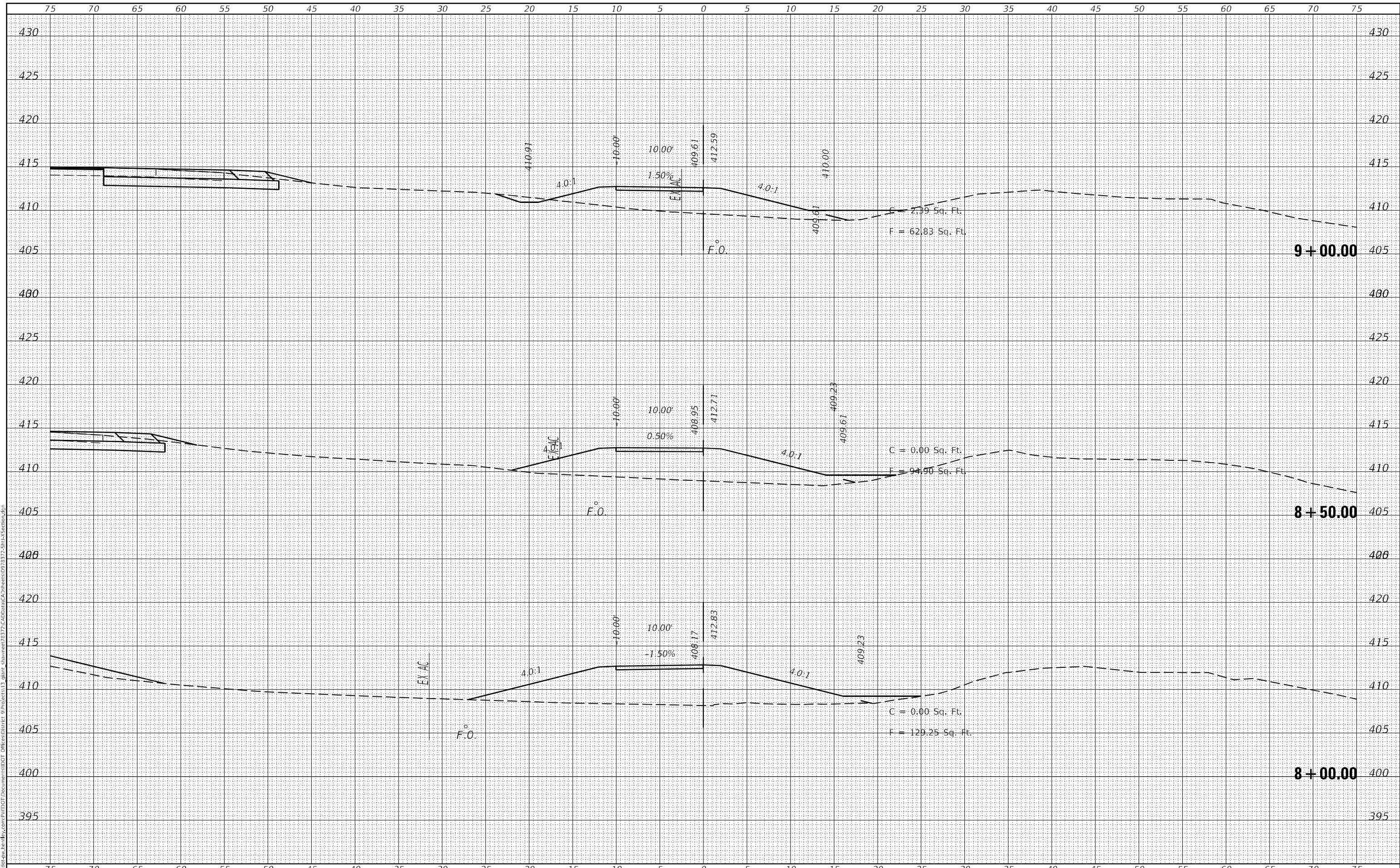
F.A.P. RTE. 331	SECTION **	COUNTY *	TOTAL SHEETS 272	SHEET NO. 249
			CONTRACT NO. 78372	
		ILLINOIS FED. AID PROJECT		JACKSON/WILLIAMSON

*(1-4)R-4, N-6, TS-5;(15-3)W-1

DATE	
BY	
SURVEYED	
PLOTTED	
TEMPLATE	
AREAS CHECKED	
FINAL SURVEY	
NOTE BOOK	
NO.	

DATE	
BY	
SURVEYED	
PLOTTED	
TEMPLATE	
AREAS CHECKED	
ORIGINAL SURVEY	
NOTE BOOK	
NO.	

MODEL: Definit
 FILE NAME: p:\williamson\paw\benley.com\p\williamson\DOT\Documentation\DOT\Drawings\8372\CAD\Drawings\8372\8372_Split3_Section.dwg



USER NAME = Sean,Greenlee	DESIGNED -	REVISED -
PLOT SCALE = 10,0000' / in.	DRAWN -	REVISED -
PLOT DATE = 6/30/2022	CHECKED -	REVISED -
	DATE -	REVISED -

**STATE OF ILLINOIS
 DEPARTMENT OF TRANSPORTATION**

TRAIL_EAST3 CROSS SECTIONS

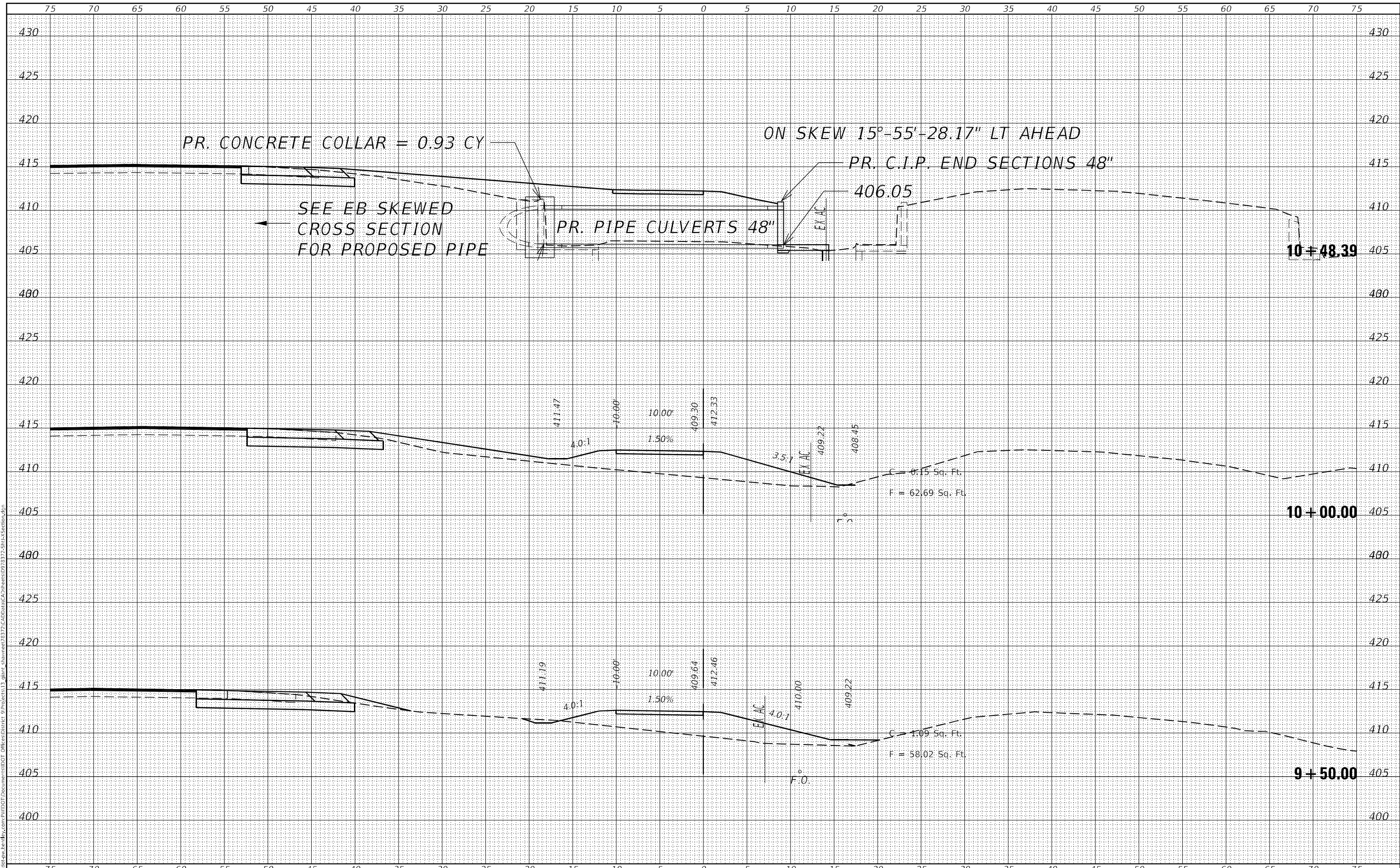
SCALE: SHEET OF SHEETS STA. 8+00.00 TO STA. 9+00.00

F.A.P. RTE.	SECTION	COUNTY	TOTAL SHEETS	SHEET NO.
331	**	*	272	250
CONTRACT NO. 78372				

DATE	
BY	
SURVEYED	
PLOTTED	
TEMPLATE	
AREAS CHECKED	
FINAL SURVEY	
NOTE BOOK	
NO.	

DATE	
BY	
SURVEYED	
PLOTTED	
TEMPLATE	
AREAS CHECKED	
ORIGINAL SURVEY	
NOTE BOOK	
NO.	

MODEL: Definit
 FILE NAME: p:\williamson\proj\78372\DOT\Documentation\DOT\Drawings\9+50\9+50_Section.dwg
 PROJECT: 78372-CA\Drawings\9+50\9+50_Section.dwg



USER NAME = Sean,Greenlee	DESIGNED -	REVISED -
	DRAWN -	REVISED -
PLOT SCALE = 10,0000 * / in.	CHECKED -	REVISED -
PLOT DATE = 6/30/2022	DATE -	REVISED -

STATE OF ILLINOIS
 DEPARTMENT OF TRANSPORTATION

TRAIL_EAST3 CROSS SECTIONS

SCALE: SHEET OF SHEETS STA. 9+50.00 TO STA. 10+48.39

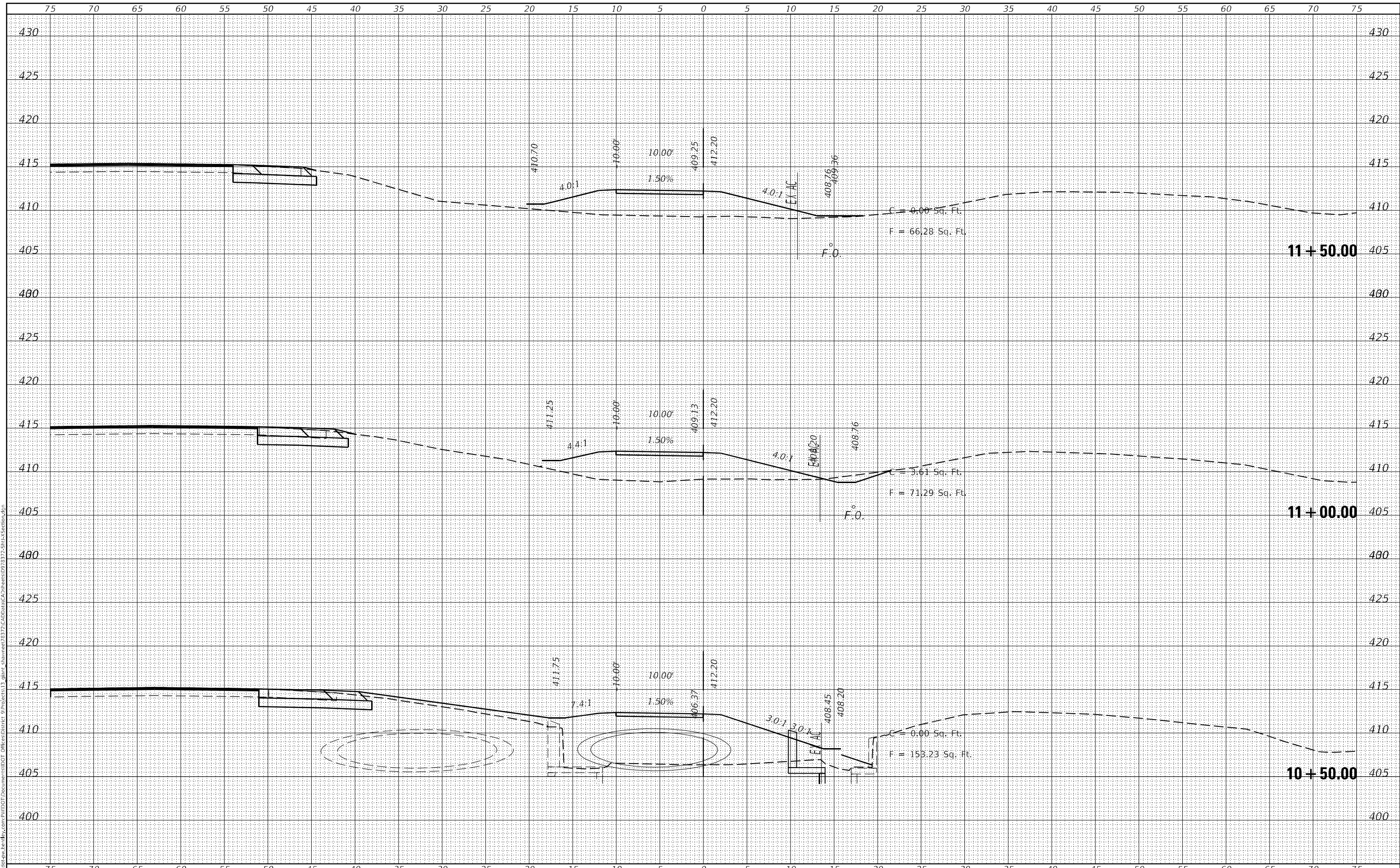
F.A.P. RTE.	SECTION	COUNTY	TOTAL SHEETS	SHEET NO.
331	**	*	272	251
CONTRACT NO. 78372				
ILLINOIS FED. AID PROJECT JACKSON/WILLIAMSON				

*(1-4)R-4, N-6, TS-5;(15-3)W-1

DATE	
BY	
SURVEYED	
PLOTTED	
TEMPLATE	
AREAS CHECKED	
FINAL SURVEY	
NOTE BOOK	
NO.	

DATE	
BY	
SURVEYED	
PLOTTED	
TEMPLATE	
AREAS CHECKED	
ORIGINAL SURVEY	
NOTE BOOK	
NO.	

MODEL: Definit
 FILE NAME: p:\williamson\paw\benby.com\PIV\DOT\Document\DOT\Drawings\8372\CAD\Drawn\CA\Sheet09\8372_Sht3_Section.dgn



USER NAME = Sean,Greenlee	DESIGNED -	REVISED -
	DRAWN -	REVISED -
PLOT SCALE = 10,0000 * / in.	CHECKED -	REVISED -
PLOT DATE = 6/30/2022	DATE -	REVISED -

**STATE OF ILLINOIS
 DEPARTMENT OF TRANSPORTATION**

TRAIL_EAST3 CROSS SECTIONS

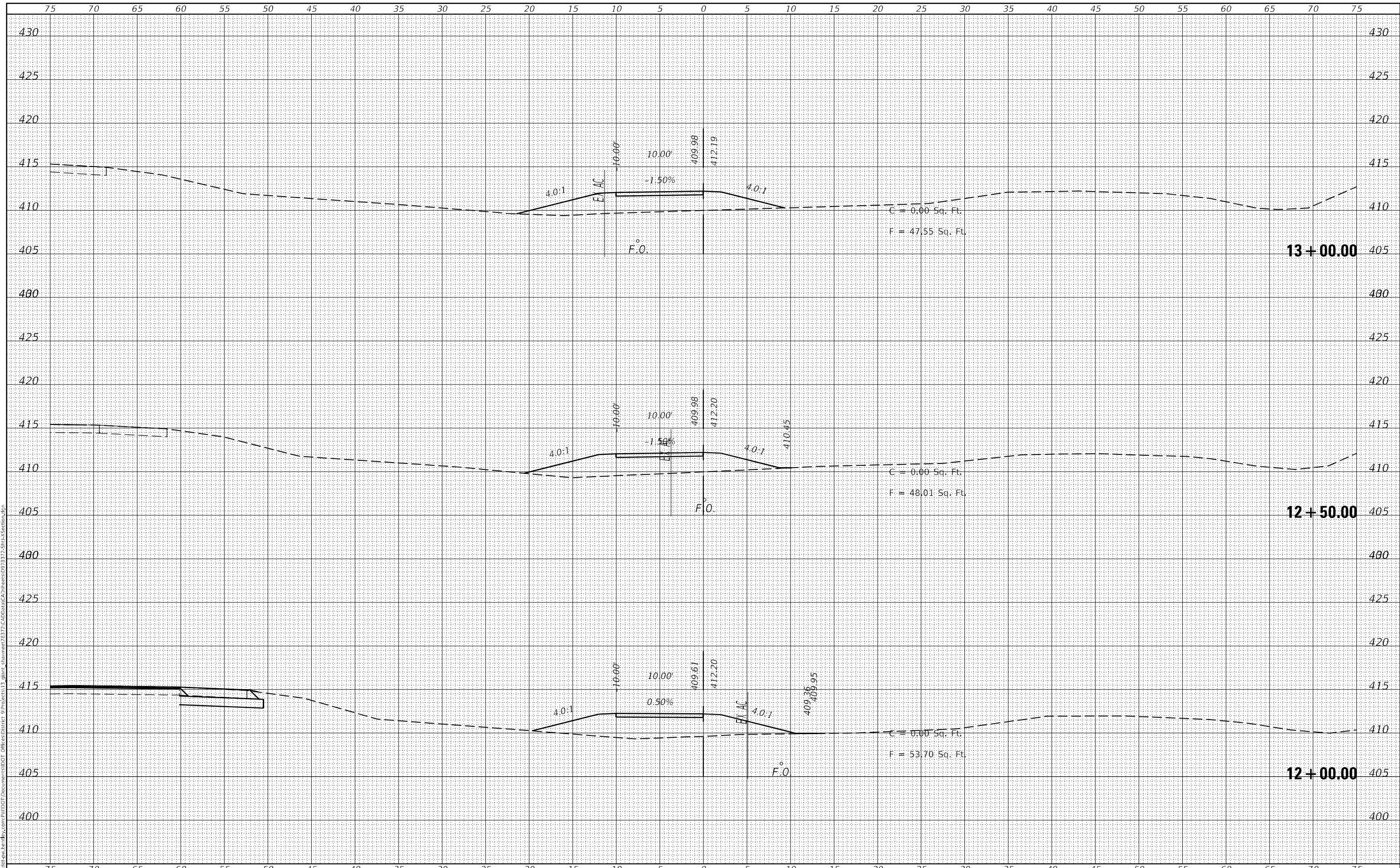
SCALE: SHEET OF SHEETS STA. 10+50.00 TO STA. 11+50.00

F.A.P. RTE.	SECTION	COUNTY	TOTAL SHEETS	SHEET NO.
331	**	*	272	252
CONTRACT NO. 78372				

DATE	
BY	
SURVEYED	
PLOTTED	
TEMPLATE	
AREAS CHECKED	
FINAL SURVEY	
NOTE BOOK	
NO.	

DATE	
BY	
SURVEYED	
PLOTTED	
TEMPLATE	
AREAS CHECKED	
ORIGINAL SURVEY	
NOTE BOOK	
NO.	

MODEL: Definit
 FILE NAME: p:\williamson\paw_bentley.com\p\williamson\DOT\Documents\DOT\Drawings\1377\CAD\Drawings\1377\1377_Split3\Section.dgn



USER NAME = Sean,Greenlee	DESIGNED -	REVISED -
	DRAWN -	REVISED -
PLOT SCALE = 10,0000 * / in.	CHECKED -	REVISED -
PLOT DATE = 6/30/2022	DATE -	REVISED -

**STATE OF ILLINOIS
DEPARTMENT OF TRANSPORTATION**

TRAIL_EAST3 CROSS SECTIONS

SCALE: SHEET OF SHEETS STA. 12+00.00 TO STA. 13+00.00

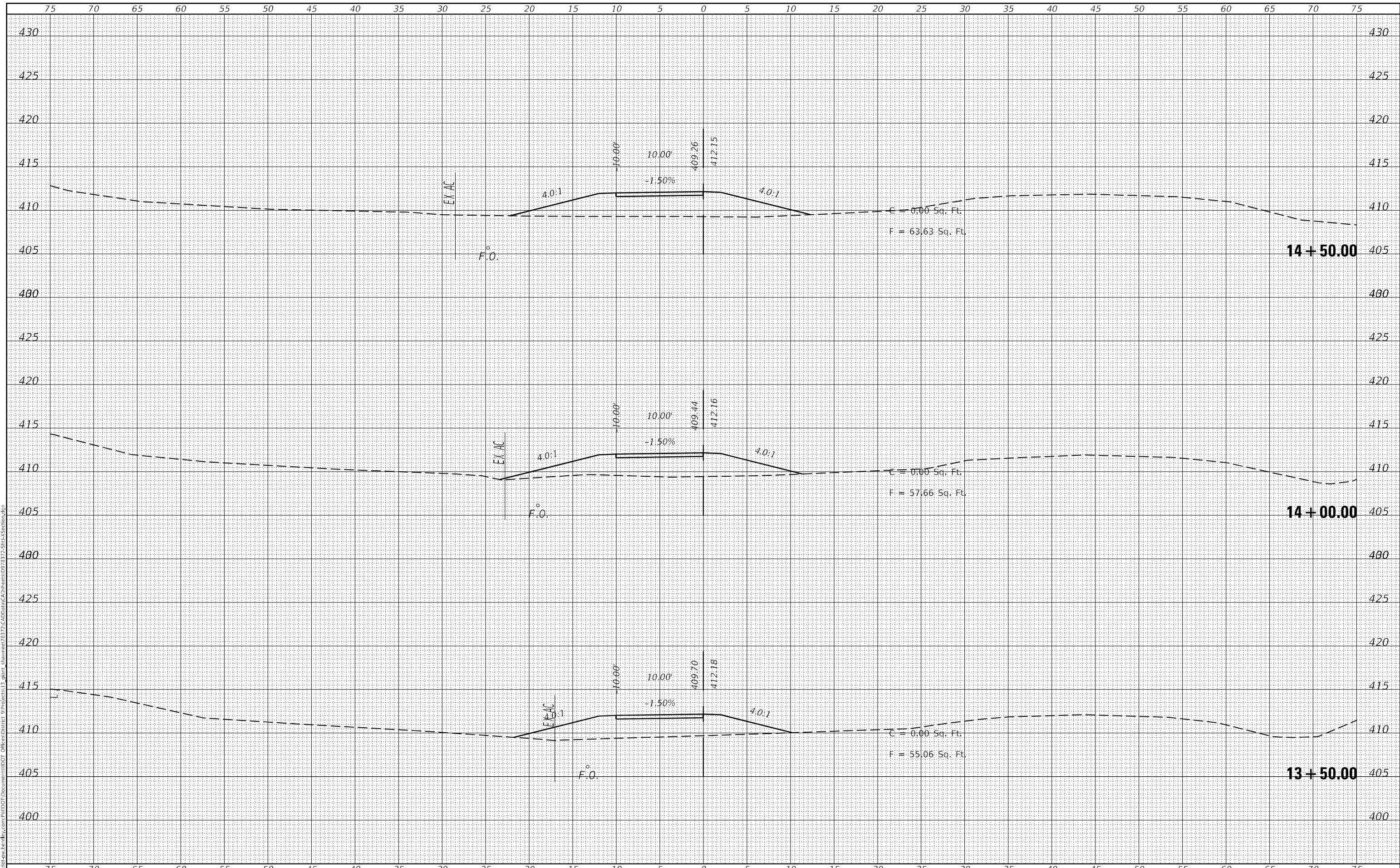
F.A.P. RTE. 331	SECTION **	COUNTY *	TOTAL SHEETS 272	SHEET NO. 253
			CONTRACT NO. 78372	
		ILLINOIS	FED. AID PROJECT	JACKSON/WILLIAMSON

*(1-4)R-4, N-6, TS-5;(15-3)W-1

DATE	
BY	
SURVEYED	
PLOTTED	
TEMPLATE	
AREAS	
CHECKED	
FINAL SURVEY	
NOTE BOOK	
NO.	

DATE	
BY	
SURVEYED	
PLOTTED	
TEMPLATE	
AREAS	
CHECKED	
ORIGINAL SURVEY	
NOTE BOOK	
NO.	

MODEL: Default
 FILE NAME: p:\williamson\paw_bentley.com\p\williamson\DOT\Documents\DOT\Drawings\Trail_East3\CAD\Drawings\Trail_East3_Split3_Section.dwg



USER NAME = Sean,Greenlee	DESIGNED -	REVISED -
	DRAWN -	REVISED -
PLOT SCALE = 10,0000 * / in.	CHECKED -	REVISED -
PLOT DATE = 6/30/2022	DATE -	REVISED -

**STATE OF ILLINOIS
 DEPARTMENT OF TRANSPORTATION**

TRAIL_EAST3 CROSS SECTIONS

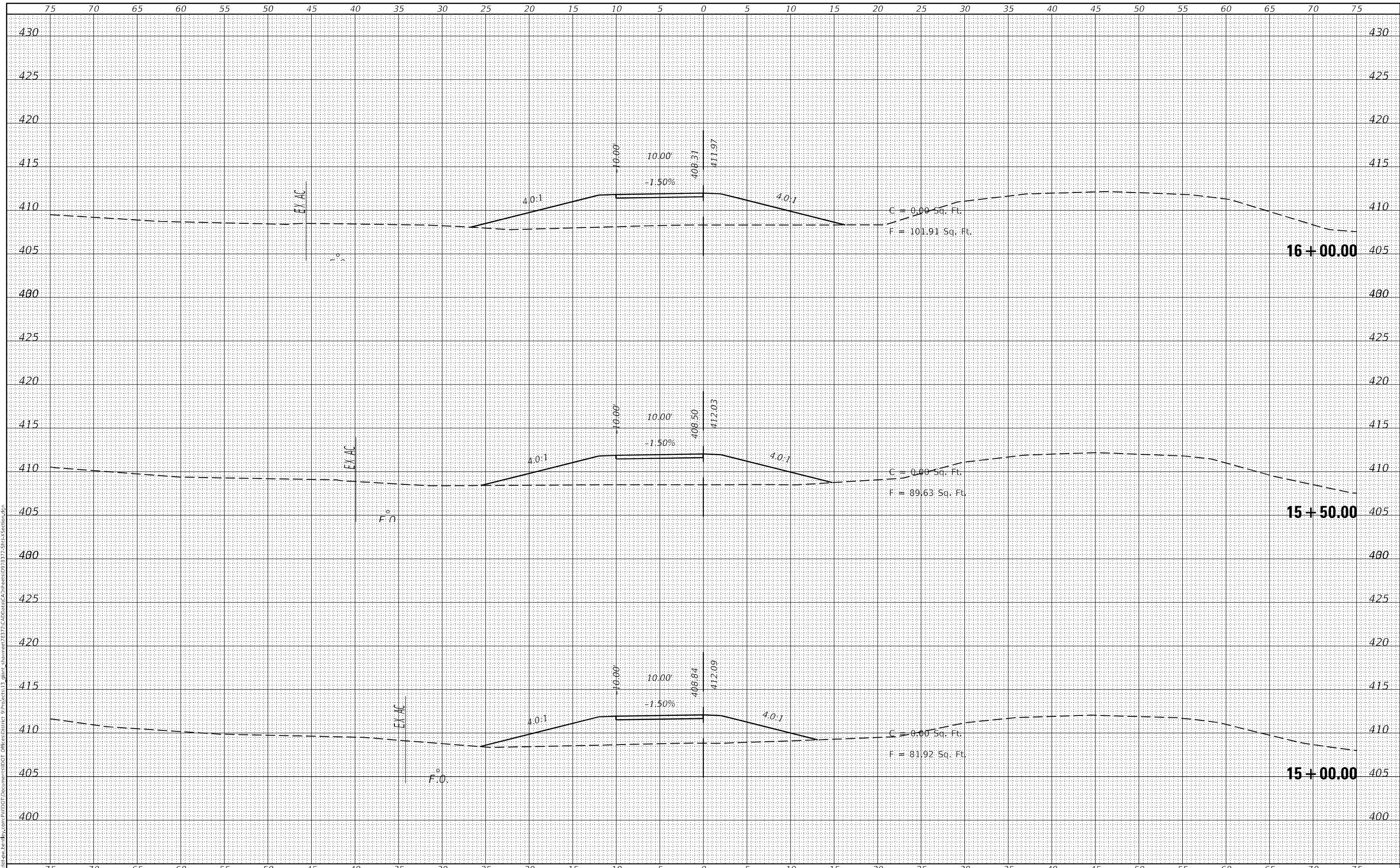
SCALE: SHEET OF SHEETS STA. 13+50.00 TO STA. 14+50.00

F.A.P. RTE.	SECTION	COUNTY	TOTAL SHEETS	SHEET NO.
331	**	*	272	254
CONTRACT NO. 78372				
ILLINOIS FED. AID PROJECT				

DATE	
BY	
SURVEYED	
PLOTTED	
TEMPLATE	
AREAS CHECKED	
FINAL SURVEY	
NOTE BOOK	
NO.	

DATE	
BY	
SURVEYED	
PLOTTED	
TEMPLATE	
AREAS CHECKED	
ORIGINAL SURVEY	
NOTE BOOK	
NO.	

MODEL: Definit
 FILE NAME: p:\williamson\paw\benley.com\PIV\DOT\Document\DOT\Drawings\8372\CAD\Drawn\CA\Sheet09\8372_Sht15_Section.dgn



USER NAME = Sean,Greenlee	DESIGNED -	REVISD -
	DRAWN -	REVISD -
PLOT SCALE = 10,0000 * / in.	CHECKED -	REVISD -
PLOT DATE = 6/30/2022	DATE -	REVISD -

**STATE OF ILLINOIS
 DEPARTMENT OF TRANSPORTATION**

TRAIL_EAST3 CROSS SECTIONS

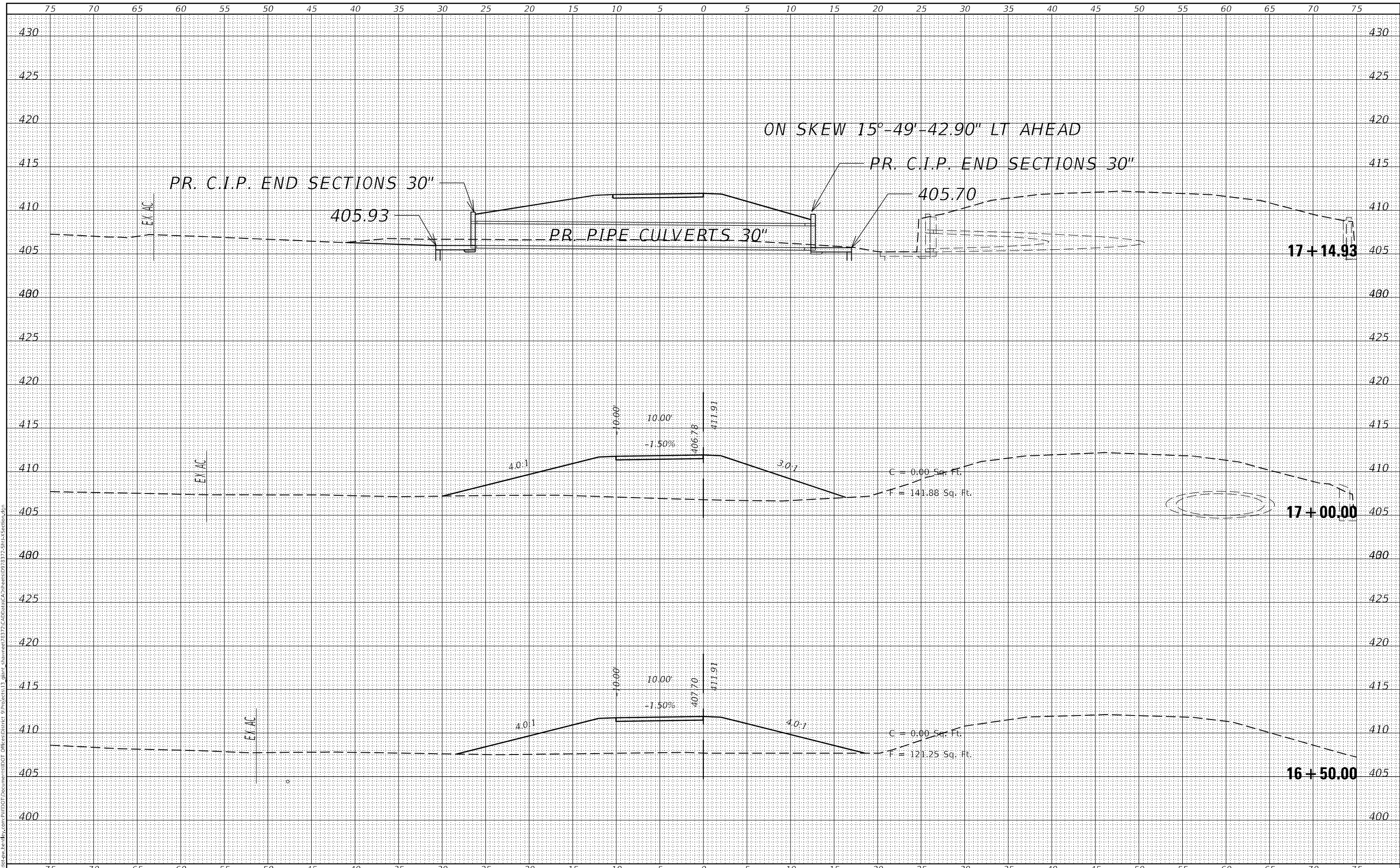
SCALE: SHEET OF SHEETS STA. 15+00.00 TO STA. 16+00.00

F.A.P. RTE.	SECTION	COUNTY	TOTAL SHEETS	SHEET NO.
331	**	*	272	255
CONTRACT NO. 78372				

DATE	
BY	
SURVEYED	
PLOTTED	
TEMPLATE	
AREAS CHECKED	
FINAL SURVEY	
NOTE BOOK	
NO.	

DATE	
BY	
SURVEYED	
PLOTTED	
TEMPLATE	
AREAS CHECKED	
ORIGINAL SURVEY	
NOTE BOOK	
NO.	

MODEL: Definit
 FILE NAME: p:\williamson\paw\benly.com\p\williamson\DOT\Documentation\DOT\Drawings\8372\CAD\Drawings\8372\Sheet\Section.dwg
 PROJECT: 8372



STATE OF ILLINOIS
 DEPARTMENT OF TRANSPORTATION

TRAIL_EAST3 CROSS SECTIONS

USER NAME = Sean,Greenlee	DESIGNED -	REVISED -
PLOT SCALE = 10,0000 * / in.	DRAWN -	REVISED -
PLOT DATE = 6/30/2022	CHECKED -	REVISED -
	DATE -	REVISED -

SCALE:	SHEET	OF	SHEETS	STA. 16+50.00	TO STA. 17+14.93
--------	-------	----	--------	---------------	------------------

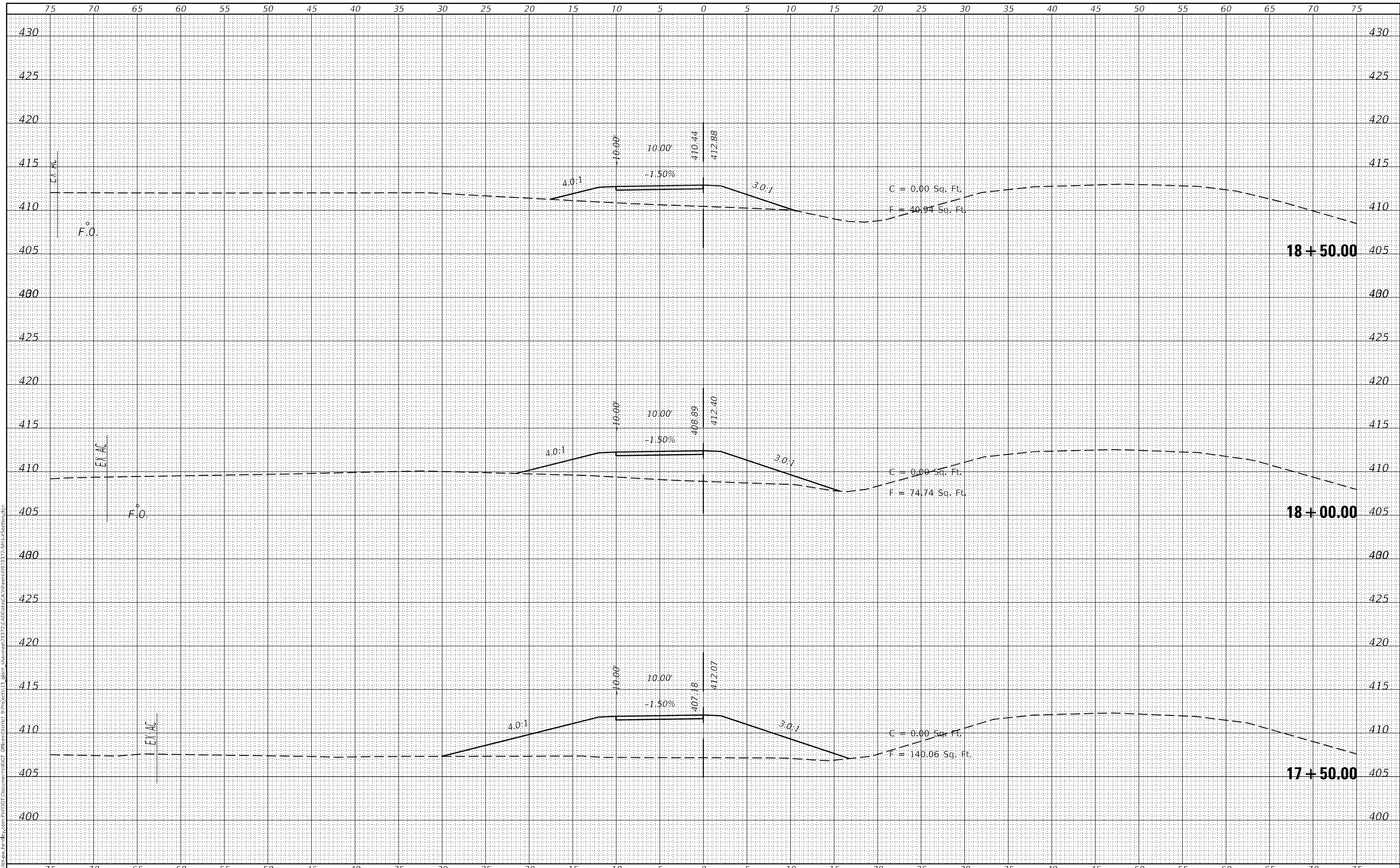
F.A.P. RTE. 331	SECTION **	COUNTY *	TOTAL SHEETS 272	SHEET NO. 256
			CONTRACT NO. 78372	
ILLINOIS		FED. AID PROJECT	JACKSON/WILLIAMSON	

*(1-4)R-4, N-6, TS-5:(15-3)W-1

DATE	
BY	
SURVEYED	
PLOTTED	
TEMPLATE	
AREAS CHECKED	
FINAL SURVEY	
NOTE BOOK	
NO.	

DATE	
BY	
SURVEYED	
PLOTTED	
TEMPLATE	
AREAS CHECKED	
ORIGINAL SURVEY	
NOTE BOOK	
NO.	

MODEL: Default
 FILE NAME: p:\williamson\paw\benby.com\p\williamson\DOT\Documentation\DOT\Drawings\17317\CAD\Drawings\17317\17317_Split3_Section.dwg



USER NAME = Sean,Greenlee	DESIGNED -	REVISED -
	DRAWN -	REVISED -
PLOT SCALE = 10,0000 * / in.	CHECKED -	REVISED -
PLOT DATE = 6/30/2022	DATE -	REVISED -

**STATE OF ILLINOIS
 DEPARTMENT OF TRANSPORTATION**

TRAIL_EAST3 CROSS SECTIONS

SCALE: SHEET OF SHEETS STA. 17+50.00 TO STA. 18+50.00

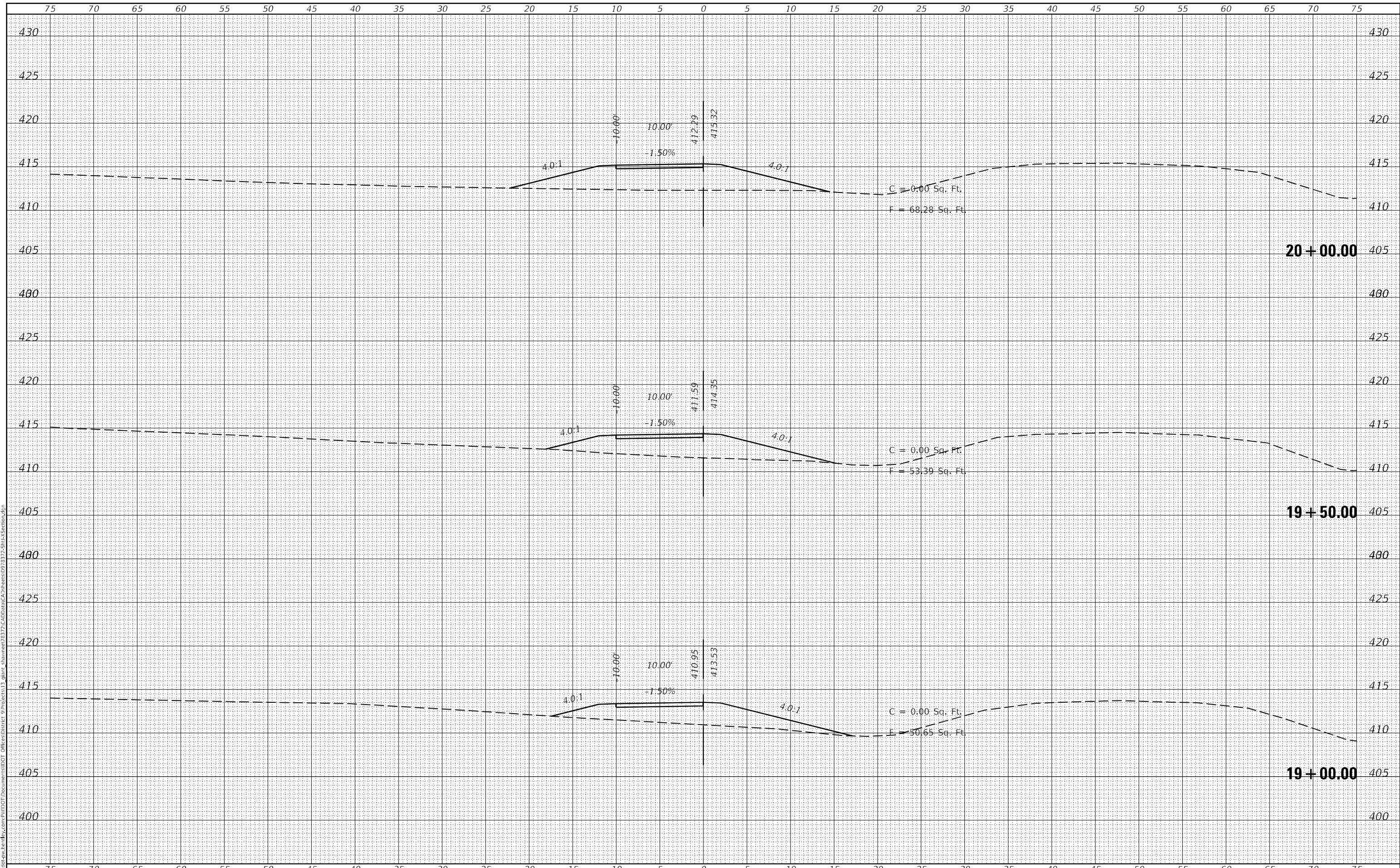
F.A.P. RTE. 331	SECTION **	COUNTY *	TOTAL SHEETS 272	SHEET NO. 257
			CONTRACT NO. 78372	
		ILLINOIS	FED. AID PROJECT	JACKSON/WILLIAMSON

*(1-4)R-4, N-6, TS-5;(15-3)W-1

DATE	
BY	
SURVEYED	
PLOTTED	
TEMPLATE	
AREAS CHECKED	
FINAL SURVEY	
NOTE BOOK	
NO.	

DATE	
BY	
SURVEYED	
PLOTTED	
TEMPLATE	
AREAS CHECKED	
ORIGINAL SURVEY	
NOTE BOOK	
NO.	

MODEL: Definit
 FILE NAME: p:\williamson\paw_bentley.com\p\williamson\DOT Documents\DOT Office\center_p\project13_glb\shawnee\8372\CAD\Drawn\CA\Sheet09\8372_Shp13_Section.dgn



USER NAME = Sean,Greenlee	DESIGNED -	REVISED -
	DRAWN -	REVISED -
PLOT SCALE = 10,0000 * / in.	CHECKED -	REVISED -
PLOT DATE = 6/30/2022	DATE -	REVISED -

**STATE OF ILLINOIS
 DEPARTMENT OF TRANSPORTATION**

TRAIL_EAST3 CROSS SECTIONS


SCALE: SHEET OF SHEETS STA. 19+00.00 TO STA. 20+00.00

F.A.P. RTE.	SECTION	COUNTY	TOTAL SHEETS	SHEET NO.
331	**	*	272	258
CONTRACT NO. 78372				

DATE	
BY	
SURVEYED	
PLOTTED	
TEMPLATE	
AREAS CHECKED	
FINAL SURVEY	
NOTE BOOK	
NO.	

DATE	
BY	
SURVEYED	
PLOTTED	
TEMPLATE	
AREAS CHECKED	
ORIGINAL SURVEY	
NOTE BOOK	
NO.	

MODEL: Definit
 FILE NAME: p:\williamson\paw\benby.com\p\williamson\DOT\Documents\DOT\Drawings\8372\CAD\Drawings\8372_Split3_Section.dwg



USER NAME = Sean,Greenlee	DESIGNED -	REVISED -
	DRAWN -	REVISED -
PLOT SCALE = 10,0000 * / in.	CHECKED -	REVISED -
PLOT DATE = 6/30/2022	DATE -	REVISED -

**STATE OF ILLINOIS
 DEPARTMENT OF TRANSPORTATION**

TRAIL_EAST3 CROSS SECTIONS

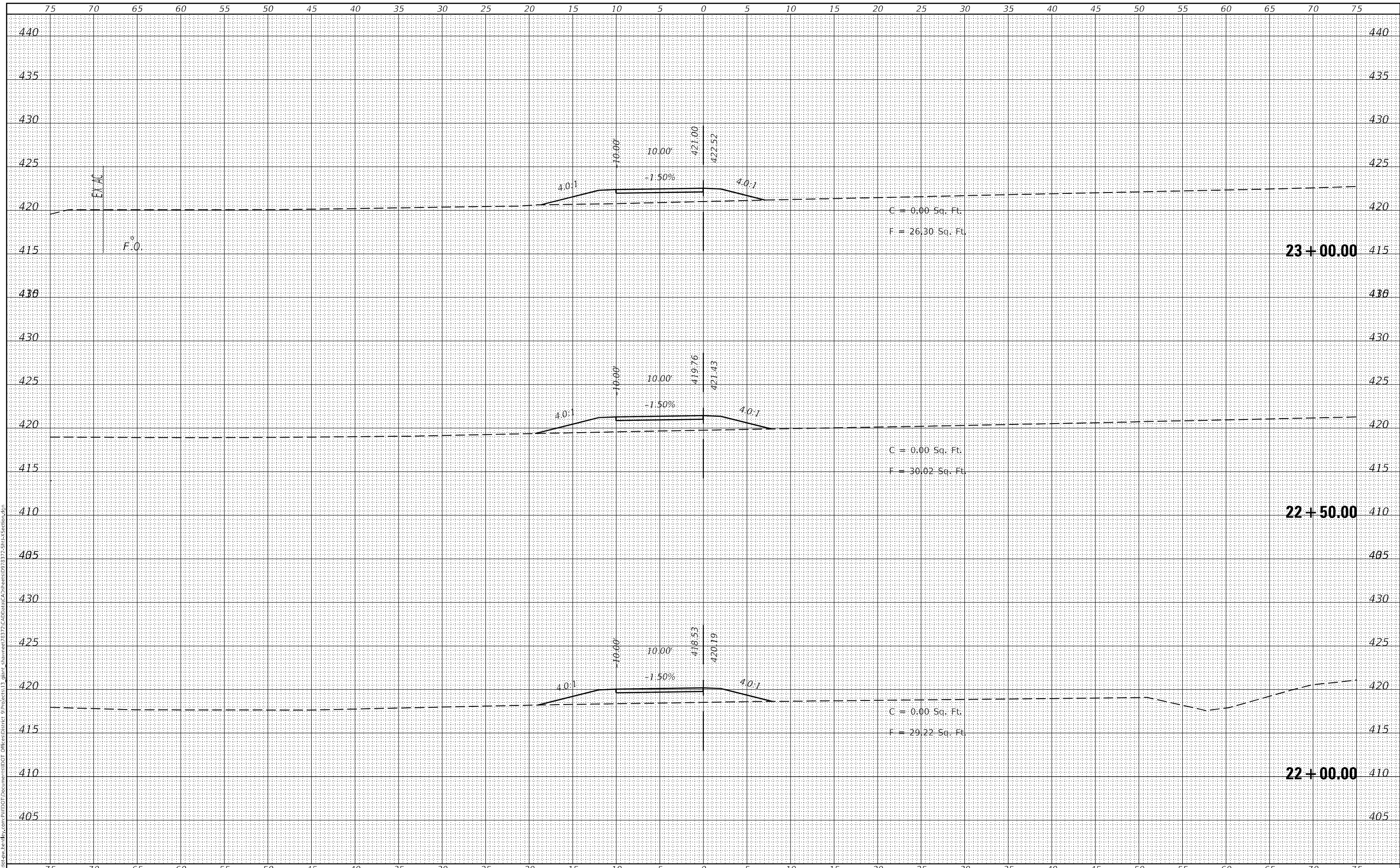
SCALE: SHEET OF SHEETS STA. 20+50.00 TO STA. 21+50.00

F.A.P. RTE.	SECTION	COUNTY	TOTAL SHEETS	SHEET NO.
331	**	*	272	259
CONTRACT NO. 78372				

DATE	
BY	
SURVEYED	
PLOTTED	
TEMPLATE	
AREAS CHECKED	
FINAL SURVEY	
NOTE BOOK	
NO.	

DATE	
BY	
SURVEYED	
PLOTTED	
TEMPLATE	
AREAS CHECKED	
ORIGINAL SURVEY	
NOTE BOOK	
NO.	

MODEL: Definit
 FILE NAME: p:\williamson\paw\benby.com\PIV\DOT\Documents\DOT\Drawings\8372\CAD\Drawings\8372_Split3_Section.dgn



USER NAME = Sean,Greenlee	DESIGNED -	REVISED -
	DRAWN -	REVISED -
PLLOT SCALE = 10,0000 * / in.	CHECKED -	REVISED -
PLLOT DATE = 6/30/2022	DATE -	REVISED -

**STATE OF ILLINOIS
 DEPARTMENT OF TRANSPORTATION**

TRAIL_EAST3 CROSS SECTIONS

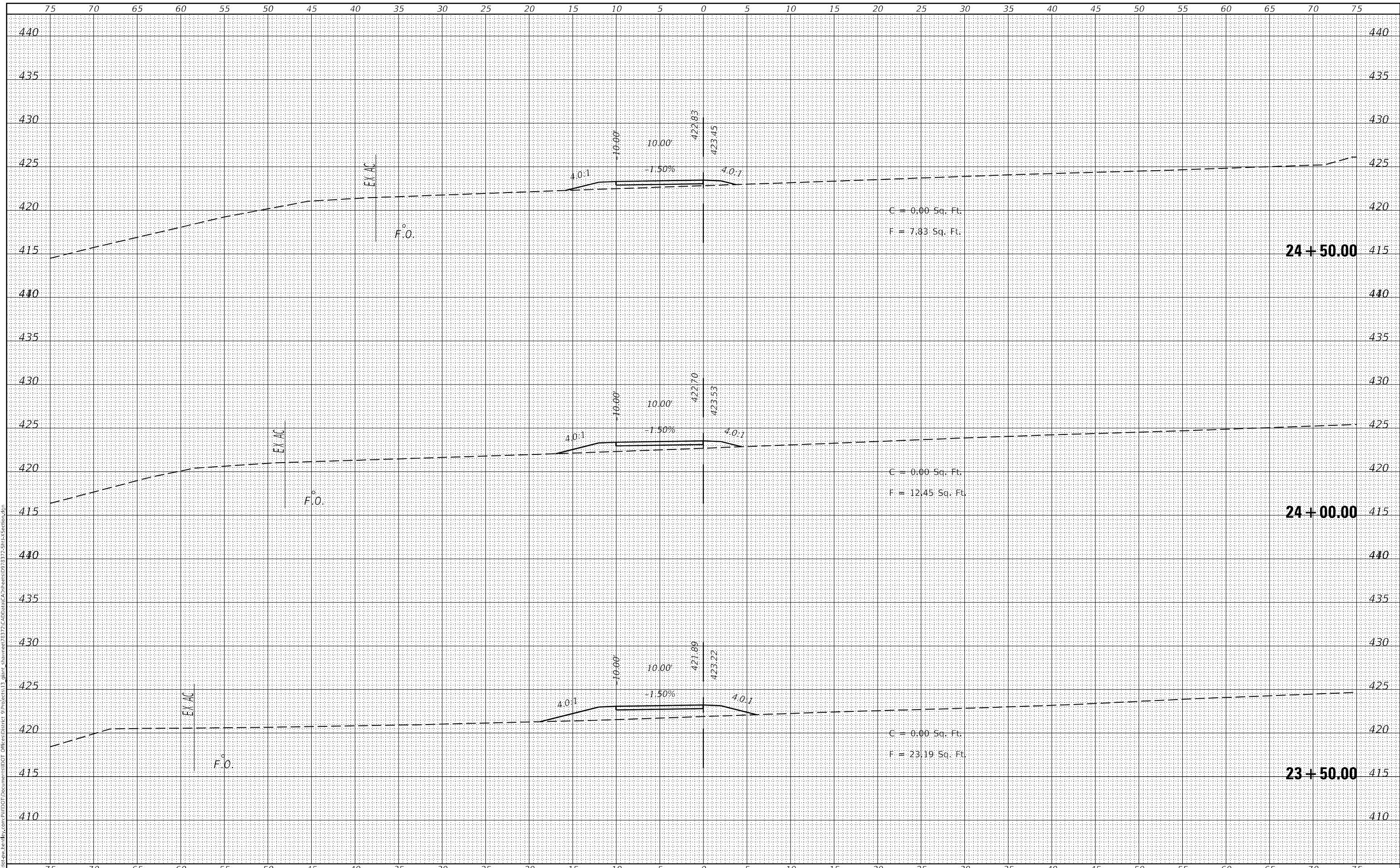
SCALE: SHEET OF SHEETS STA. 22+00.00 TO STA. 23+00.00

F.A.P. RTE.	SECTION	COUNTY	TOTAL SHEETS	SHEET NO.
331	**	*	272	260
CONTRACT NO. 78372				

DATE	
BY	
FINAL SURVEY	SURVEYED
NOTE BOOK	PLOTTED
NO.	TEMPLATE
	AREAS CHECKED

DATE	
BY	
ORIGINAL SURVEY	SURVEYED
NOTE BOOK	PLOTTED
NO.	TEMPLATE
	AREAS CHECKED

MODEL: Default
 FILE NAME: p:\williamson\paw_bentley.com\p\williamson\DOT\Documents\DOT\Drawings\2372\CAD\Drawings\2372_Split3_Section.dgn



USER NAME = Sean,Greenlee	DESIGNED -	REVISED -
	DRAWN -	REVISED -
PLOT SCALE = 10,0000 * / in.	CHECKED -	REVISED -
PLOT DATE = 6/30/2022	DATE -	REVISED -

**STATE OF ILLINOIS
 DEPARTMENT OF TRANSPORTATION**

TRAIL_EAST3 CROSS SECTIONS

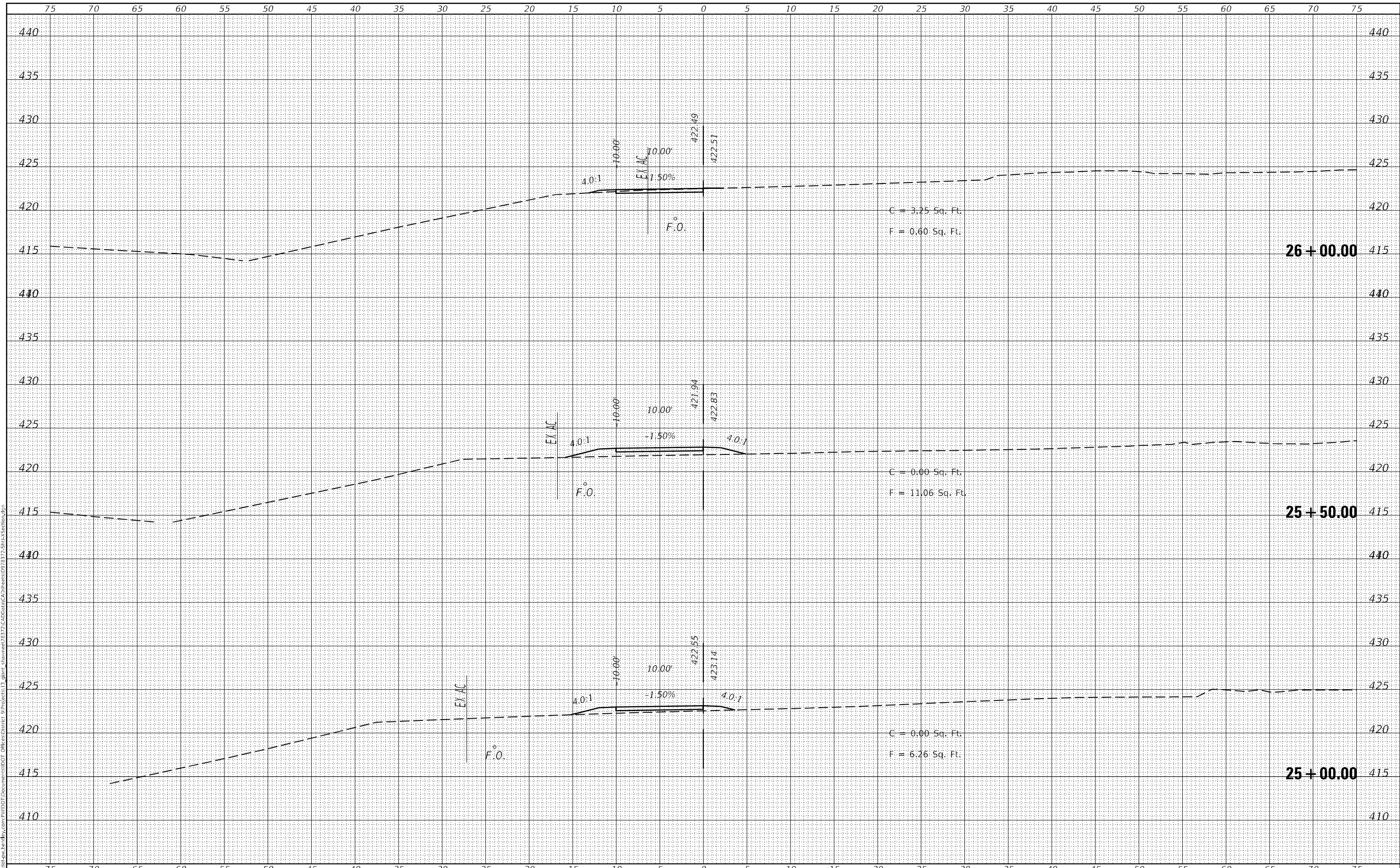
SCALE: SHEET OF SHEETS STA. 23+50.00 TO STA. 24+50.00

F.A.P. RTE. 331	SECTION **	COUNTY *	TOTAL SHEETS 272	SHEET NO. 261
			CONTRACT NO. 78372	
			ILLINOIS FED. AID PROJECT	

DATE	
BY	
FINAL SURVEY	SURVEYED
NOTE BOOK	PLOTTED
NO.	TEMPLATE
	AREAS
	CHECKED

DATE	
BY	
ORIGINAL SURVEY	SURVEYED
NOTE BOOK	PLOTTED
NO.	TEMPLATE
	AREAS
	CHECKED

MODEL: Default
 FILE NAME: p:\williamson\paw_bentley.com\PROJECTS\DOT\Documents\DOT\Drawings\8372\CAD\Drawings\8372_Split3_Section.dwg



USER NAME = Sean,Greenlee	DESIGNED -	REVISED -
	DRAWN -	REVISED -
PLOT SCALE = 10,0000 * / in.	CHECKED -	REVISED -
PLOT DATE = 6/30/2022	DATE -	REVISED -

**STATE OF ILLINOIS
 DEPARTMENT OF TRANSPORTATION**

TRAIL_EAST3 CROSS SECTIONS

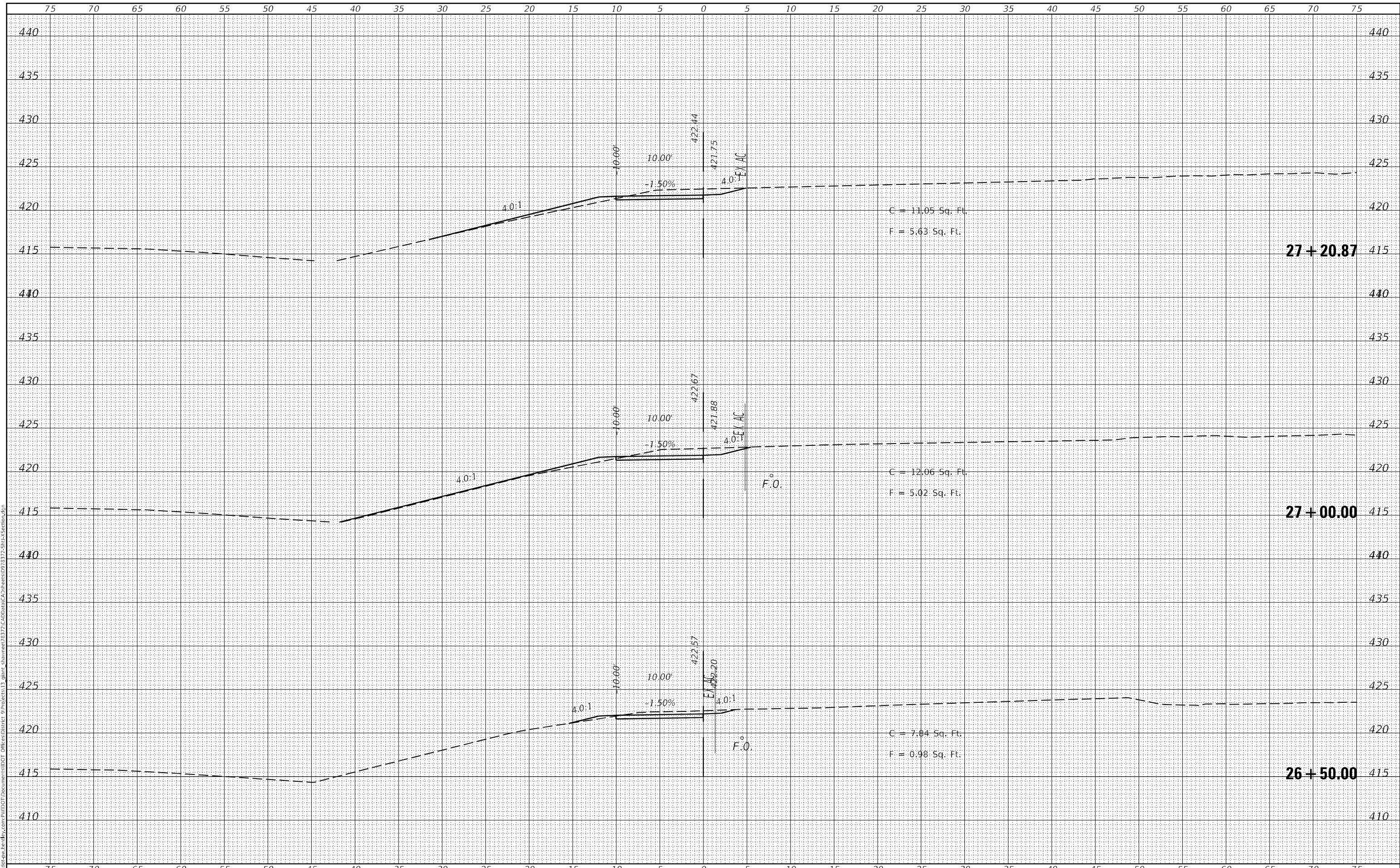
SCALE: SHEET OF SHEETS STA. 25+00.00 TO STA. 26+00.00

F.A.P. RTE. 331	SECTION **	COUNTY *	TOTAL SHEETS 272	SHEET NO. 262
CONTRACT NO. 78372				

DATE	
BY	
SURVEYED	
PLOTTED	
TEMPLATE	
AREAS CHECKED	
FINAL SURVEY	
NOTE BOOK	
NO.	

DATE	
BY	
SURVEYED	
PLOTTED	
TEMPLATE	
AREAS CHECKED	
ORIGINAL SURVEY	
NOTE BOOK	
NO.	

MODEL: Definit
 FILE NAME: j:\williamson\paw_bentley.com\p\williamson\DOT\Document\DOT\Drawings\8372\CAD\Drawings\8372_Split3_Section.dwg



USER NAME = Sean,Greenlee	DESIGNED -	REVISED -
	DRAWN -	REVISED -
PLOT SCALE = 10,0000 * / in.	CHECKED -	REVISED -
PLOT DATE = 6/30/2022	DATE -	REVISED -

**STATE OF ILLINOIS
 DEPARTMENT OF TRANSPORTATION**

TRAIL_EAST3 CROSS SECTIONS

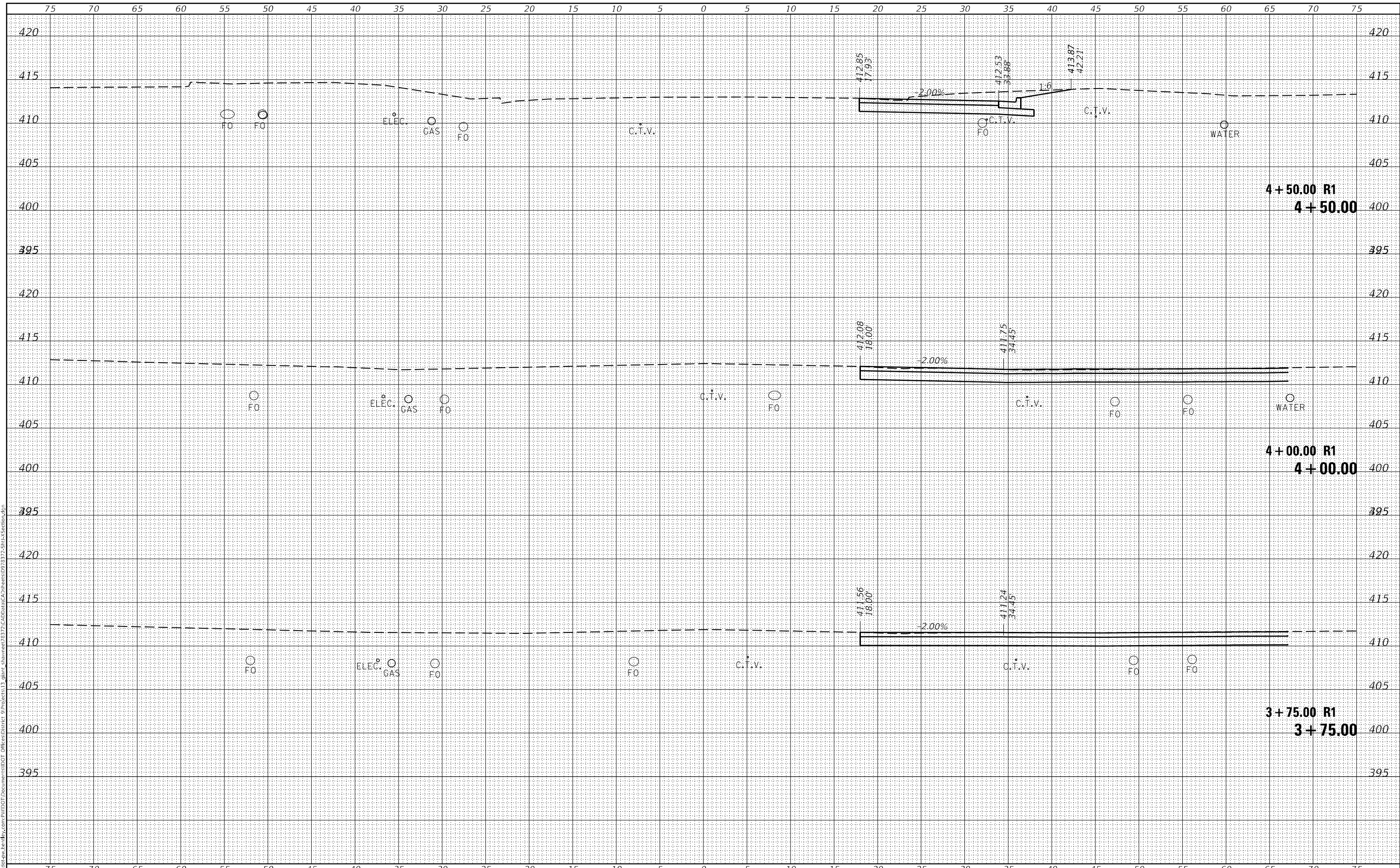
SCALE: SHEET OF SHEETS STA. 26+50.00 TO STA. 27+20.87

F.A.P. RTE. 331	SECTION **	COUNTY *	TOTAL SHEETS 272	SHEET NO. 263
CONTRACT NO. 78372				

DATE	
BY	
FINAL SURVEY NO.	
SURVEYED	
PLOTTED	
TEMPLATE	
AREAS CHECKED	

DATE	
BY	
ORIGINAL SURVEY NO.	
SURVEYED	
PLOTTED	
TEMPLATE	
AREAS CHECKED	

MODEL: Default
 FILE NAME: \\sullivan-pw-bentley.com\pwworkspace\78372\CAD\Drawings\78372\CAD\Drawings\78372\Sheet\Section.dgn



USER NAME = Sean.Greenlee	DESIGNED -	REVISED -
	DRAWN -	REVISED -
PLOT SCALE = 10,0000 * / in.	CHECKED -	REVISED -
PLOT DATE = 6/30/2022	DATE -	REVISED -

**STATE OF ILLINOIS
DEPARTMENT OF TRANSPORTATION**

REED_N CROSS SECTIONS

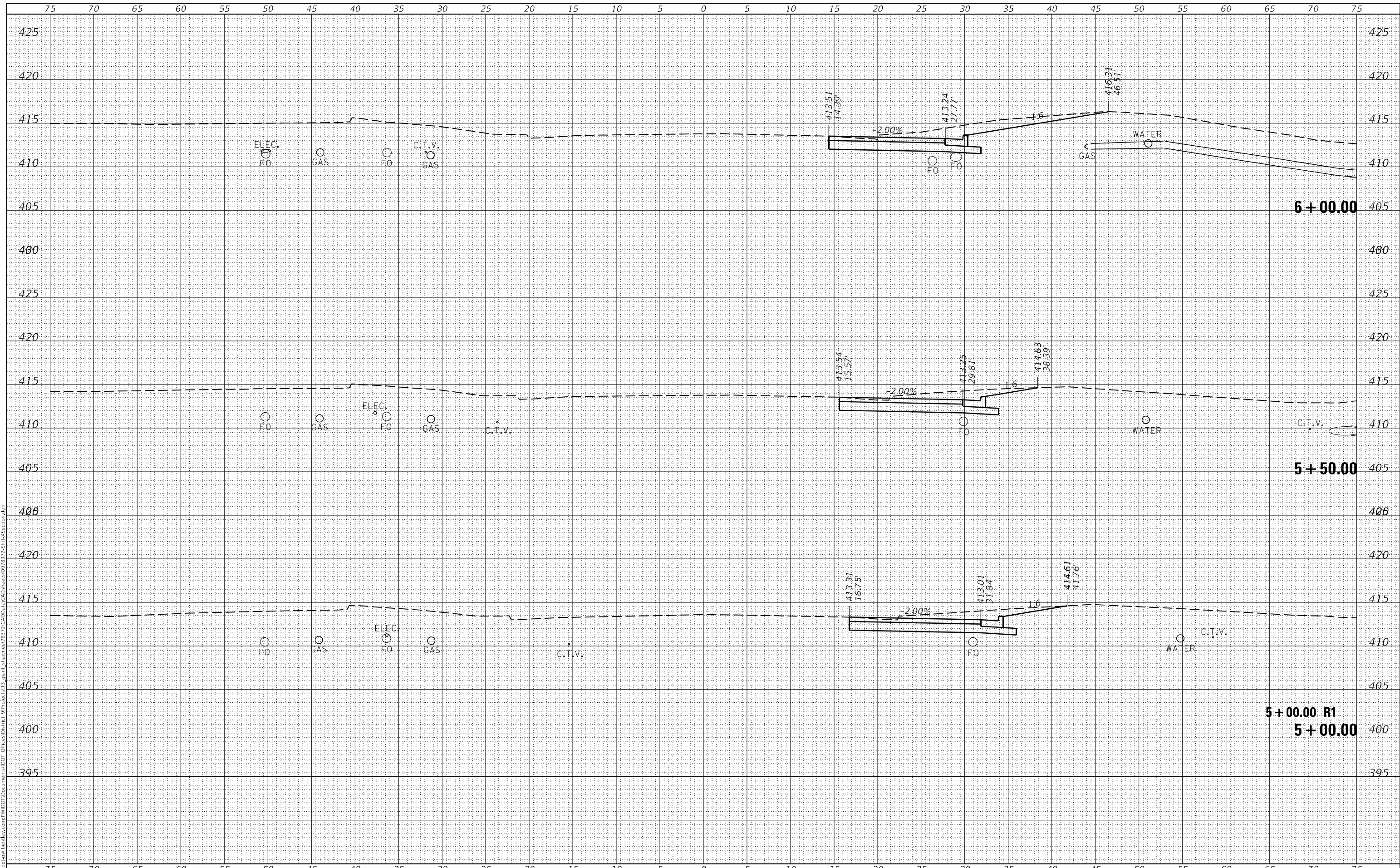
SCALE: SHEET OF SHEETS STA. 3+75.00 TO STA. 4+50.00

F.A.P. RTE.	SECTION	COUNTY	TOTAL SHEETS	SHEET NO.
331	**	*	272	264
CONTRACT NO. 78372				

DATE	
BY	
FINAL SURVEY NO.	
SURVEYED	
PLOTTED	
TEMPLATE	
AREAS CHECKED	

DATE	
BY	
ORIGINAL SURVEY NO.	
SURVEYED	
PLOTTED	
TEMPLATE	
AREAS CHECKED	

MODEL: Definit
 FILE NAME: j:\williamson\paw_bentley.com\pww\DOT\Document\DOT\Drawings\8372\CAD\Drawings\8372\Sheet\Section.dwg
 PROJECT: 8372\Drawings\8372\Sheet\Section.dwg



USER NAME = Sean,Greenlee	DESIGNED -	REVISED -
PLOT SCALE = 10,0000' / in.	DRAWN -	REVISED -
PLOT DATE = 6/30/2022	CHECKED -	REVISED -
	DATE -	REVISED -

**STATE OF ILLINOIS
 DEPARTMENT OF TRANSPORTATION**

REED_N CROSS SECTIONS

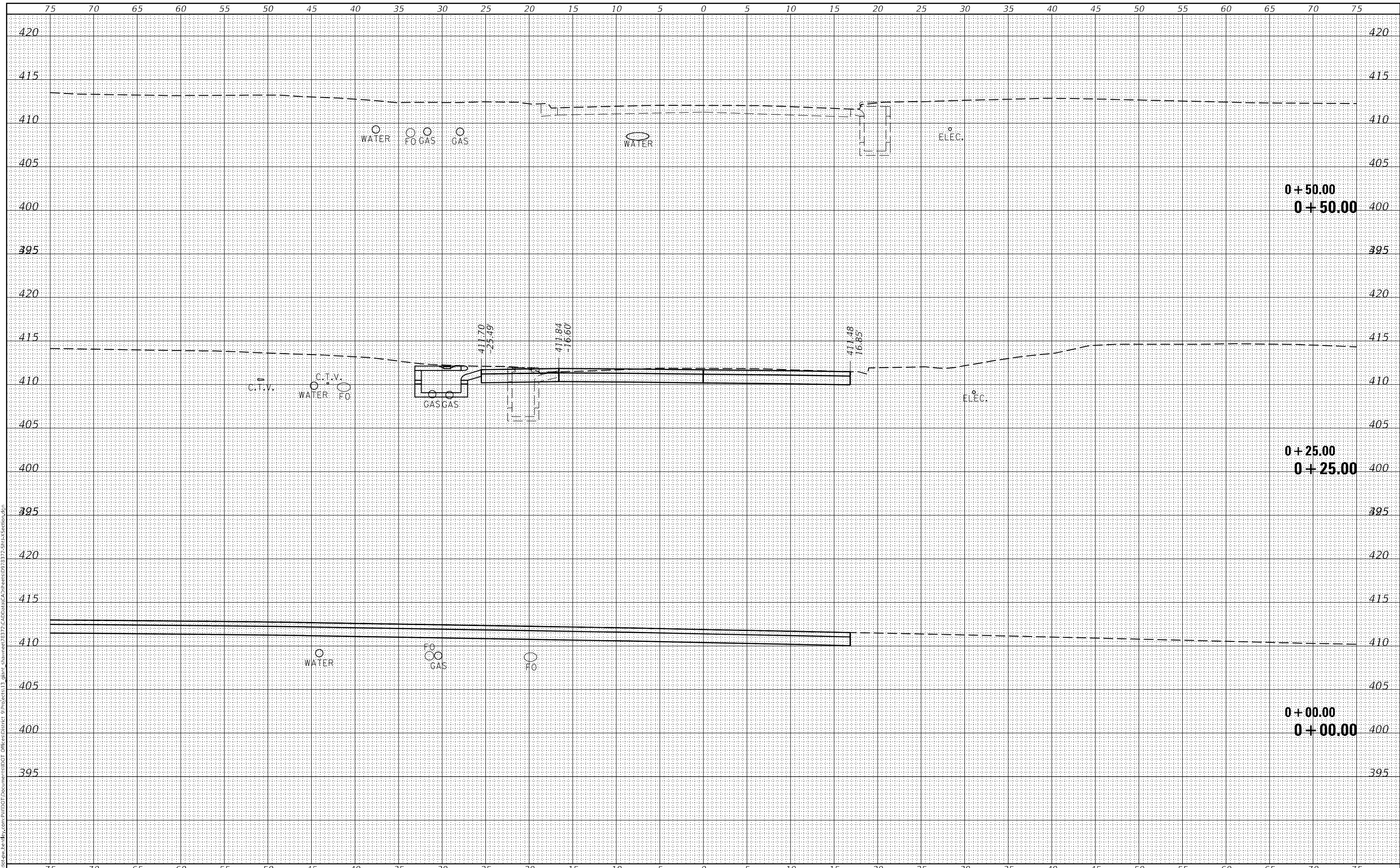
SCALE: SHEET OF SHEETS STA. 5+00.00 TO STA. 6+00.00

F.A.P. RTE. 331	SECTION **	COUNTY *	TOTAL SHEETS 272	SHEET NO. 265
CONTRACT NO. 78372				

DATE	
BY	
FINAL SURVEY	SURVEYED
NOTE BOOK	PLOTTED
NO.	TEMPLATE
	AREAS CHECKED

DATE	
BY	
ORIGINAL SURVEY	SURVEYED
NOTE BOOK	PLOTTED
NO.	TEMPLATE
	AREAS CHECKED

MODEL: Definit
 FILE NAME: p:\williamson\proj\78372\CAD\Drawings\78372-CAD\Drawings\78372-CAD\Drawings\78372-SP15-Section.dwg
 PROJECT: ILLINOIS STATE HIGHWAY 13
 PROJECT CENTER: ILLINOIS STATE HIGHWAY 13
 OFFICE: JEFFERSONVILLE



USER NAME = Sean,Greenlee	DESIGNED -	REVISD -
	DRAWN -	REVISD -
PLOT SCALE = 10,0000 * / in.	CHECKED -	REVISD -
PLOT DATE = 6/30/2022	DATE -	REVISD -

**STATE OF ILLINOIS
 DEPARTMENT OF TRANSPORTATION**

REED STATION PARKWAY CROSS SECTIONS

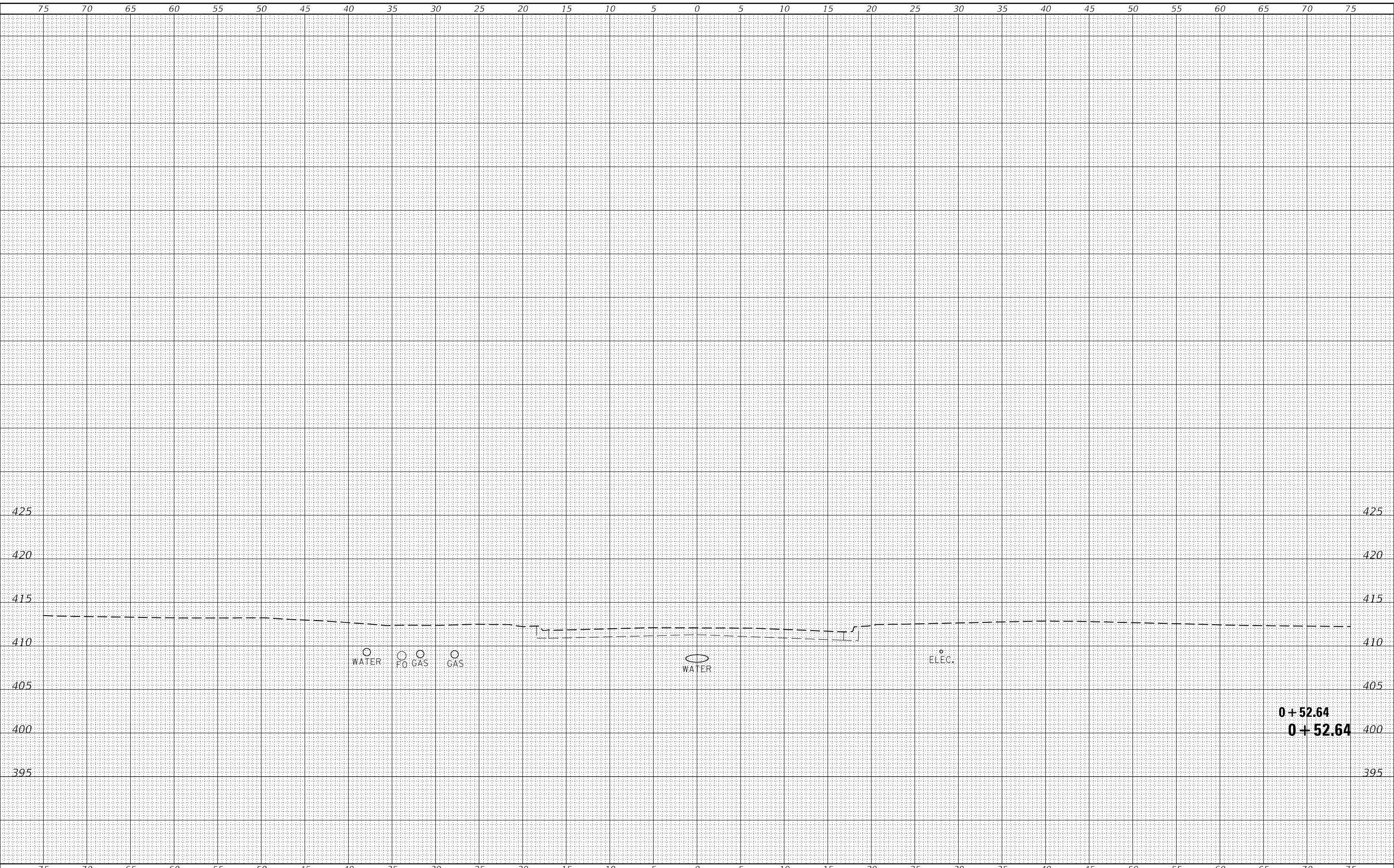
SCALE: SHEET OF SHEETS STA. +00.00 TO STA. +50.00

F.A.P. RTE.	SECTION	COUNTY	TOTAL SHEETS	SHEET NO.
331	**	*	272	267
CONTRACT NO. 78372				

FINAL SURVEY NO.	SURVEYED	BY	DATE
NOTE BOOK	PLOTTED		
AREAS CHECKED	TEMPLATE		
	AREAS CHECKED		

ORIGINAL SURVEY NO.	SURVEYED	BY	DATE
NOTE BOOK	PLOTTED		
AREAS CHECKED	TEMPLATE		
	AREAS CHECKED		

MODEL: Definit
 FILE NAME: p:\williamson\paw\benby.com\p\williamson\DOT\Documentation\DOT\Drawings\8372\CAD\Drawings\8372-SP15-Section.dwg
 PROJECT: 8372-SP15-Section.dwg



0+52.64
0+52.64

USER NAME = Sean,Greenlee	DESIGNED -	REVISED -
	DRAWN -	REVISED -
PLOT SCALE = 10,0000 * / in.	CHECKED -	REVISED -
PLOT DATE = 6/30/2022	DATE -	REVISED -

**STATE OF ILLINOIS
 DEPARTMENT OF TRANSPORTATION**

REED STATION PARKWAY CROSS SECTIONS

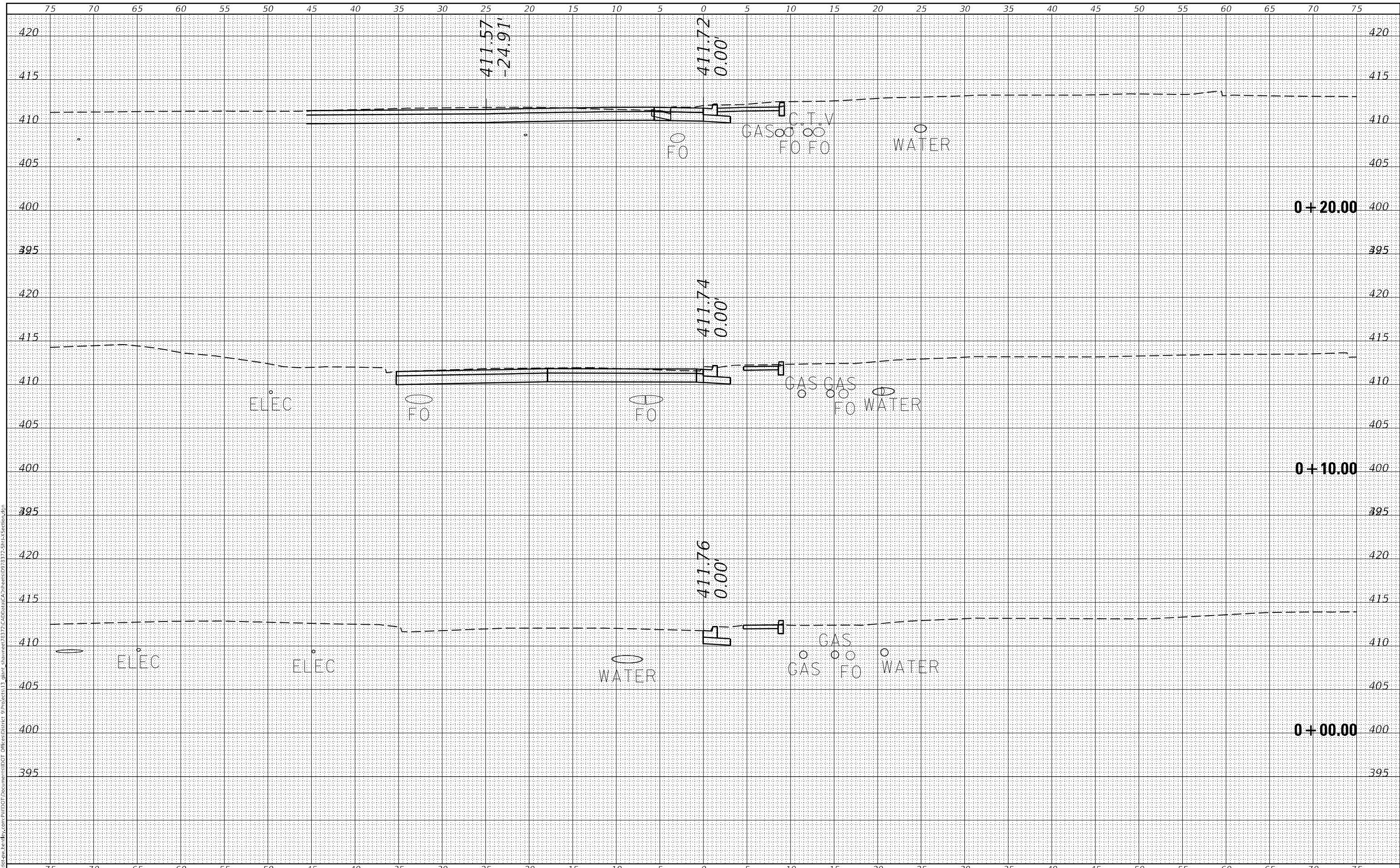
SCALE: SHEET OF SHEETS STA. +52.64 TO STA. +52.64

F.A.P. RTE.	SECTION	COUNTY	TOTAL SHEETS	SHEET NO.
331	**	*	272	268
CONTRACT NO. 78372				

FINAL SURVEY NO.	SURVEYED	DATE
NOTE BOOK	PLOTTED	
	TEMPLATE	
	AREAS CHECKED	

ORIGINAL SURVEY NO.	SURVEYED	DATE
	PLOTTED	
	TEMPLATE	
	AREAS CHECKED	

MODEL: Definitive.dwg
 FILE NAME: p:\work\paw_bentley.com\p\w\DOT\Document\107\107.dwg
 PROJECT: 8372-CAD\Drawn\CA\Sheet\09\8372_Sht13_Section.dwg



USER NAME = Sean,Greenlee	DESIGNED -	REVISD -
	DRAWN -	REVISD -
PLOT SCALE = 10,0000 * / in.	CHECKED -	REVISD -
PLOT DATE = 6/30/2022	DATE -	REVISD -

**STATE OF ILLINOIS
DEPARTMENT OF TRANSPORTATION**

REED STATION PARKWAY NORTH RADIUS CROSS SECTIONS

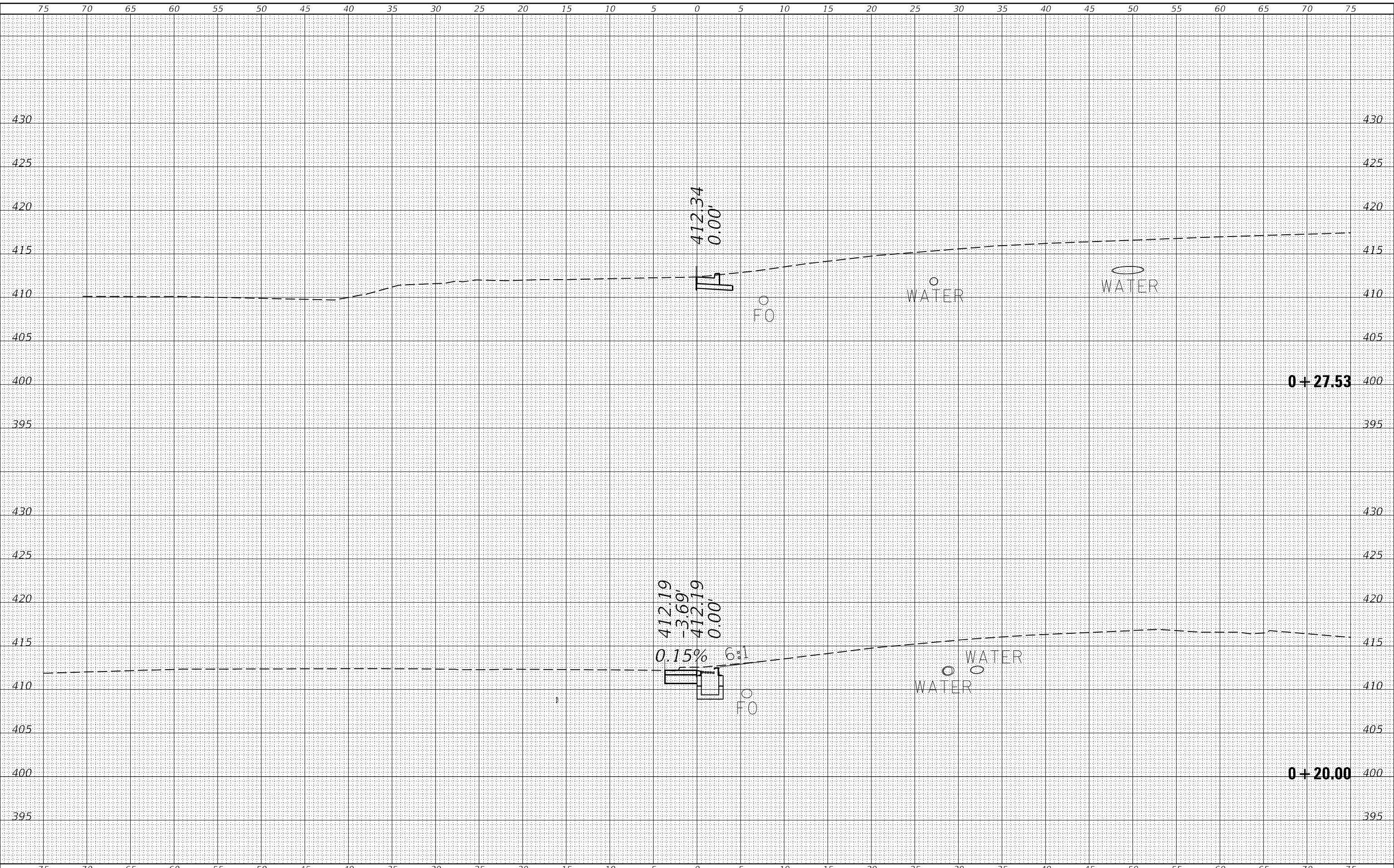
F.A.P. RTE. 331	SECTION **	COUNTY *	TOTAL SHEETS 272	SHEET NO. 269
			CONTRACT NO. 78372	

SCALE: SHEET OF SHEETS STA. +00.00 TO STA. +20.00

FINAL SURVEY NO.	SURVEYED	DATE
NOTE BOOK	PLOTTED	
AREAS CHECKED	TEMPLATE	
	AREAS CHECKED	

ORIGINAL SURVEY NO.	SURVEYED	DATE
NOTE BOOK	PLOTTED	
AREAS CHECKED	TEMPLATE	
	AREAS CHECKED	

MODEL: Definit
 FILE NAME: p:\williamson\paw\benby.com\p\williamson\DOT\Documents\DOT\Drawings\8372\CAD\Drawings\8372\Sheet\Section.dgn



USER NAME = Sean,Greenlee	DESIGNED -	REVISED -
	DRAWN -	REVISED -
PLOT SCALE = 10,0000 * / in.	CHECKED -	REVISED -
PLOT DATE = 6/30/2022	DATE -	REVISED -

**STATE OF ILLINOIS
 DEPARTMENT OF TRANSPORTATION**

MEADVILLE LANE SOUTH RADIUS CROSS SECTIONS

SCALE: SHEET OF SHEETS STA. +20.00 TO STA. +27.53

F.A.P. RTE.	SECTION	COUNTY	TOTAL SHEETS	SHEET NO.
331	**	*	272	272
CONTRACT NO. 78372				