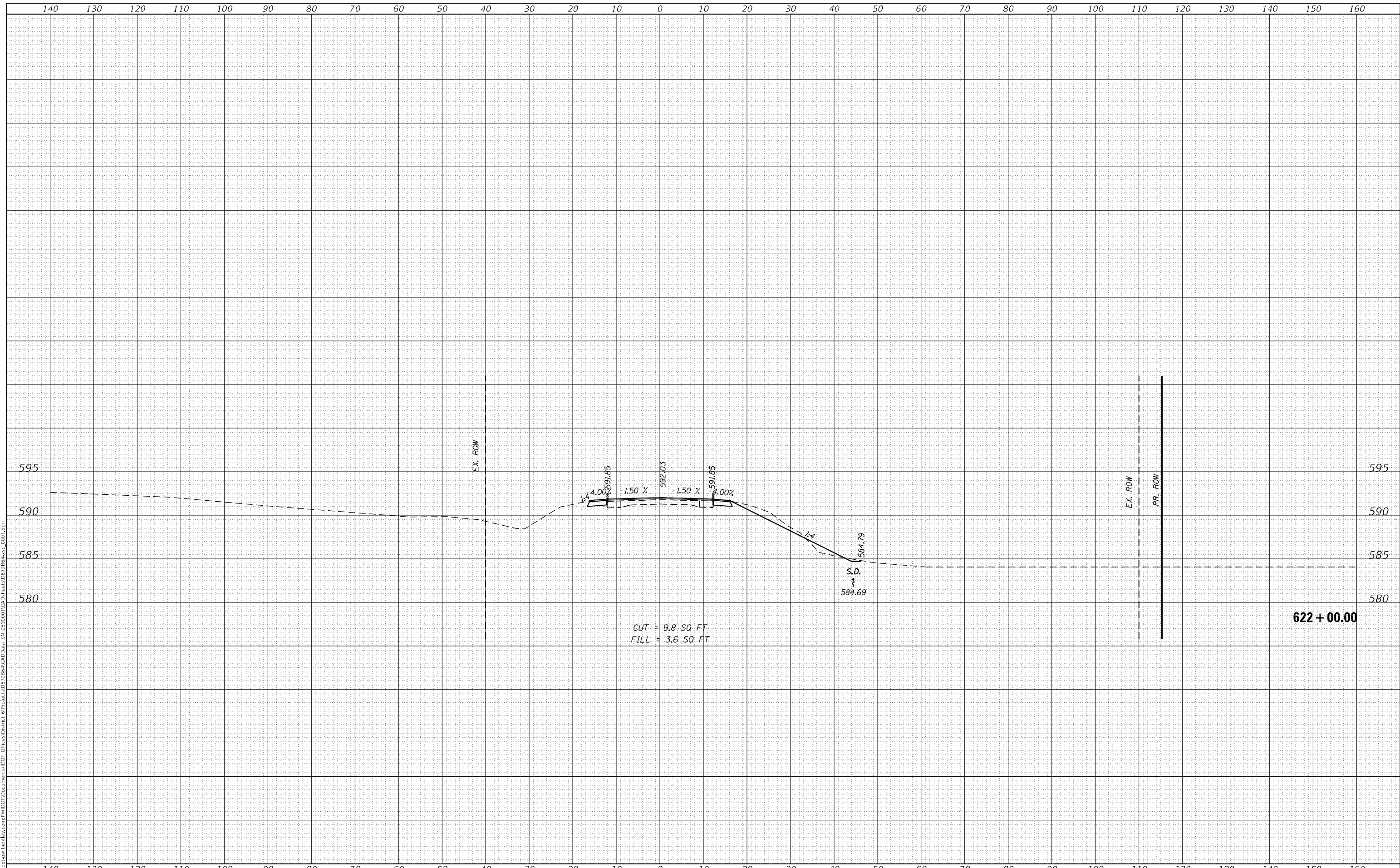


FINAL SURVEY NO.	SURVEYED	DATE
NOTE BOOK	PLOTTED	
	TEMPLATE	
	AREAS CHECKED	

ORIGINAL SURVEY NO.	SURVEYED	DATE
	PLOTTED	
	TEMPLATE	
	AREAS CHECKED	

MODEL: Definit  
 FILE NAME: D:\work\pww\hennelby.com\PIV\DOT\Documents\110T\Drawings\110T\110T.Dwg  
 PROJECT: D:\work\pww\hennelby.com\PIV\DOT\Drawings\110T\110T.Dwg



**STATE OF ILLINOIS  
 DEPARTMENT OF TRANSPORTATION**

**CROSS SECTION**

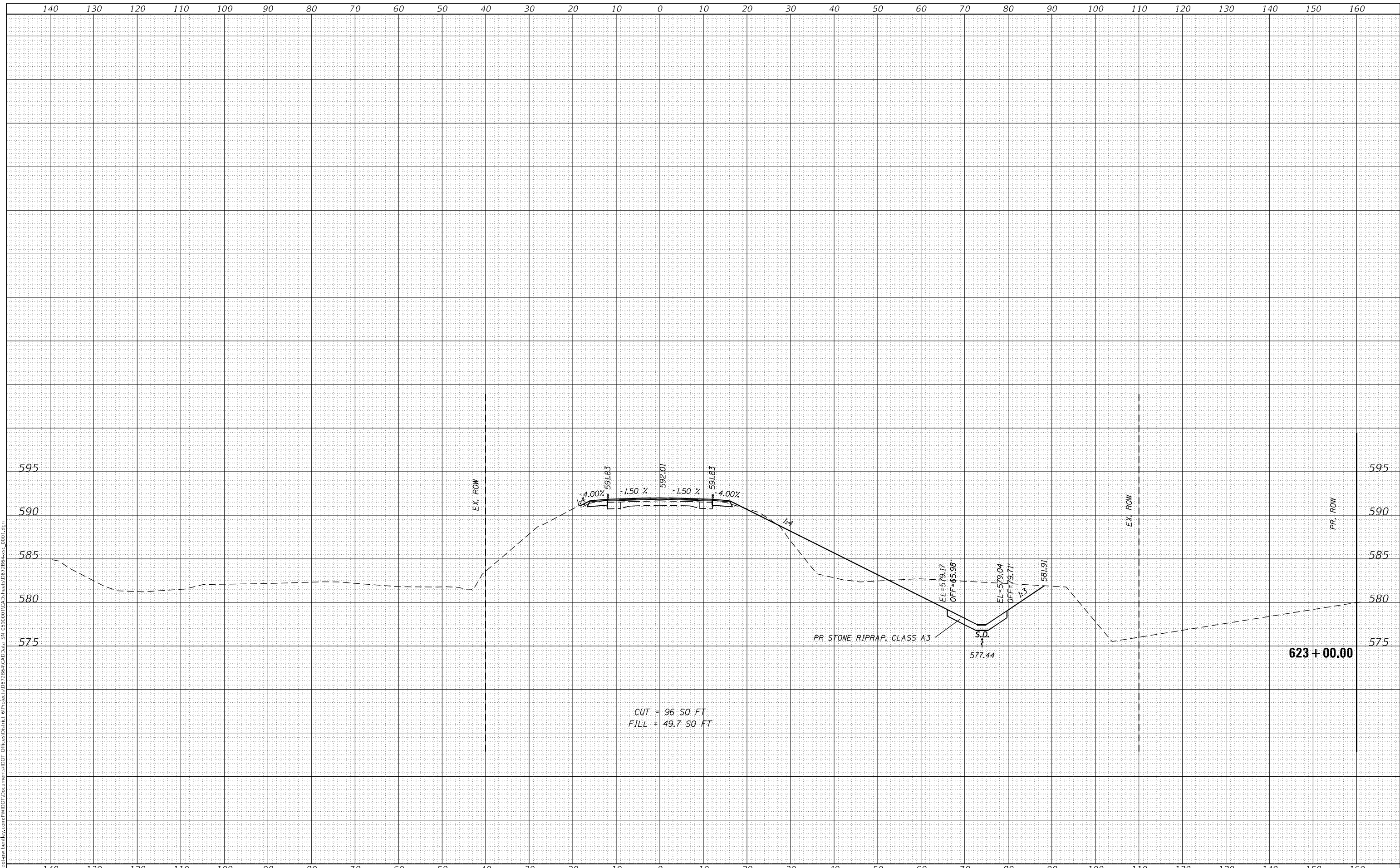
USER NAME = cancells	DESIGNED -	REVISD -	SCALE: SHEET OF SHEETS STA. 622+00.00 TO STA. 622+00.00	F.A.P. RTE. 325	SECTION (114,116)B-2,3,4	COUNTY MACOUPIN	TOTAL SHEETS 194	SHEET NO. 101
PLOT SCALE = 20,0000' / in.	DRAWN -	REVISD -		CONTRACT NO. 72B64				
PLOT DATE = 8/18/2021	CHECKED -	REVISD -		ILLINOIS FED. AID PROJECT				
	DATE -	REVISD -						



FINAL SURVEY NO.	SURVEYED	DATE
NOTE BOOK	PLOTTED	
AREAS CHECKED	TEMPLATE	
	AREAS CHECKED	

ORIGINAL SURVEY NO.	SURVEYED	DATE
	PLOTTED	
	TEMPLATE	
	AREAS CHECKED	

MODEL: Definit  
 FILE NAME: D:\work\pww\hwy\com\pww\DOT\Documents\DOT\623+00\623+00.dwg  
 0590001\CAD\Draws\623+00\623+00.dwg



CUT = 96 SQ. FT  
 FILL = 49.7 SQ. FT

**STATE OF ILLINOIS  
 DEPARTMENT OF TRANSPORTATION**

**CROSS SECTION**

USER NAME = cancels	DESIGNED -	REVISED -	F.A.P. RTE. 325	SECTION (114,116)B-2,3,4	COUNTY MACOUPIN	TOTAL SHEETS 194	SHEET NO. 103
PLOT SCALE = 20,0000' / in.	DRAWN -	REVISED -	SCALE: SHEET OF SHEETS STA. 623+00.00 TO STA. 623+00.00		CONTRACT NO. 72B64		
PLOT DATE = 8/18/2021	CHECKED -	REVISED -	ILLINOIS FED. AID PROJECT				
DATE -	REVISIED -	REVISED -					

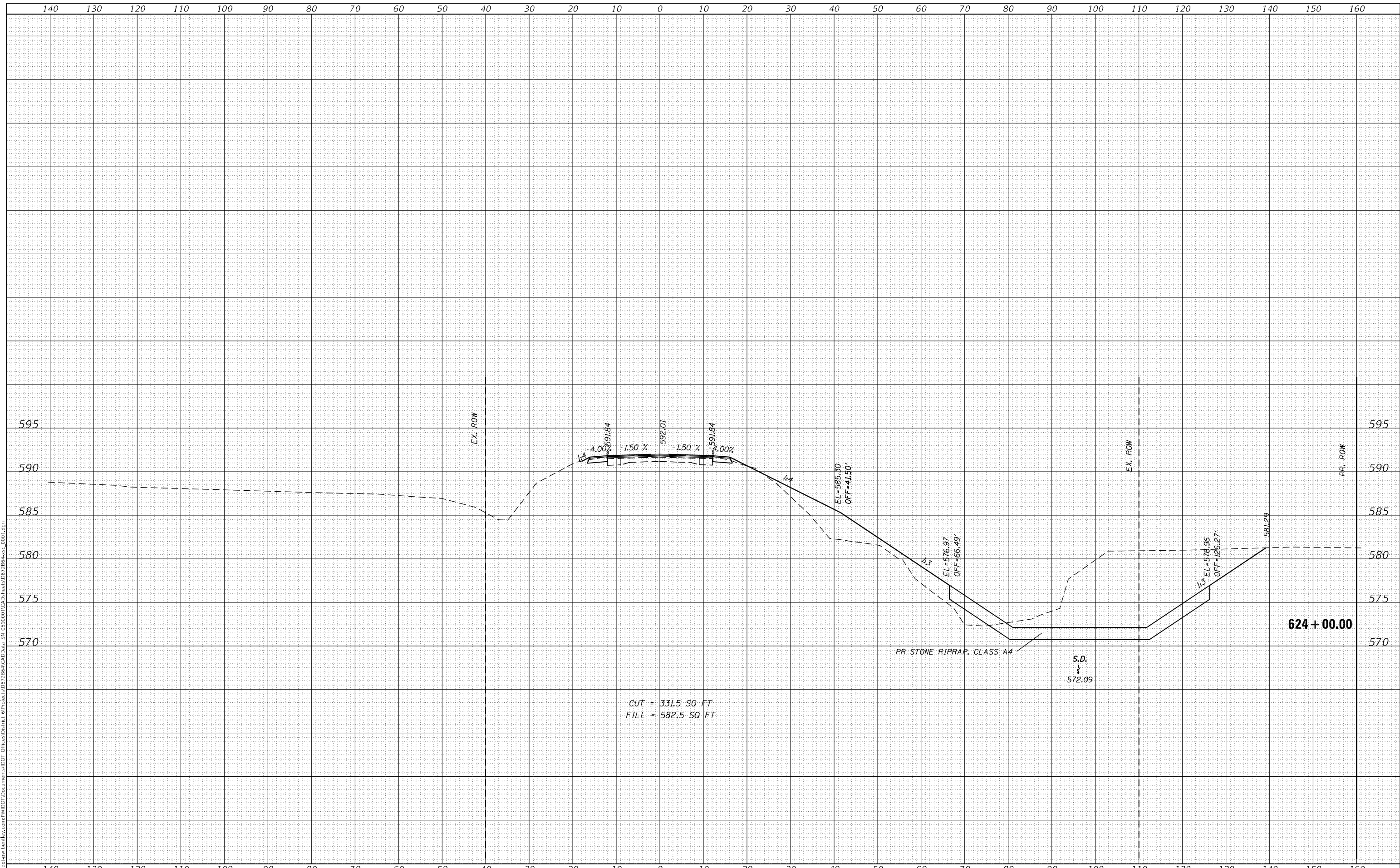




FINAL SURVEY NO.	SURVEYED	BY	DATE
NOTE BOOK	PLOTTED		
AREAS CHECKED	TEMPLATE		
	AREAS CHECKED		

ORIGINAL SURVEY NO.	SURVEYED	BY	DATE
	PLOTTED		
	TEMPLATE		
	AREAS CHECKED		

MODEL: Defn.rvt  
FILE NAME: D:\work\pww\hwy\com\pww\DOT\Documents\1107\Drawings\1107\1107-001.dwg



**STATE OF ILLINOIS  
DEPARTMENT OF TRANSPORTATION**

**CROSS SECTION**

USER NAME = cancels
DESIGNED -
DRAWN -
PLLOT SCALE = 20,0000' / in.
PLLOT DATE = 8/18/2021

DESIGNED -
DRAWN -
CHECKED -
DATE -

REVISED -
REVISED -
REVISED -
REVISED -

SCALE: SHEET OF SHEETS STA. 624+00.00 TO STA. 624+00.00

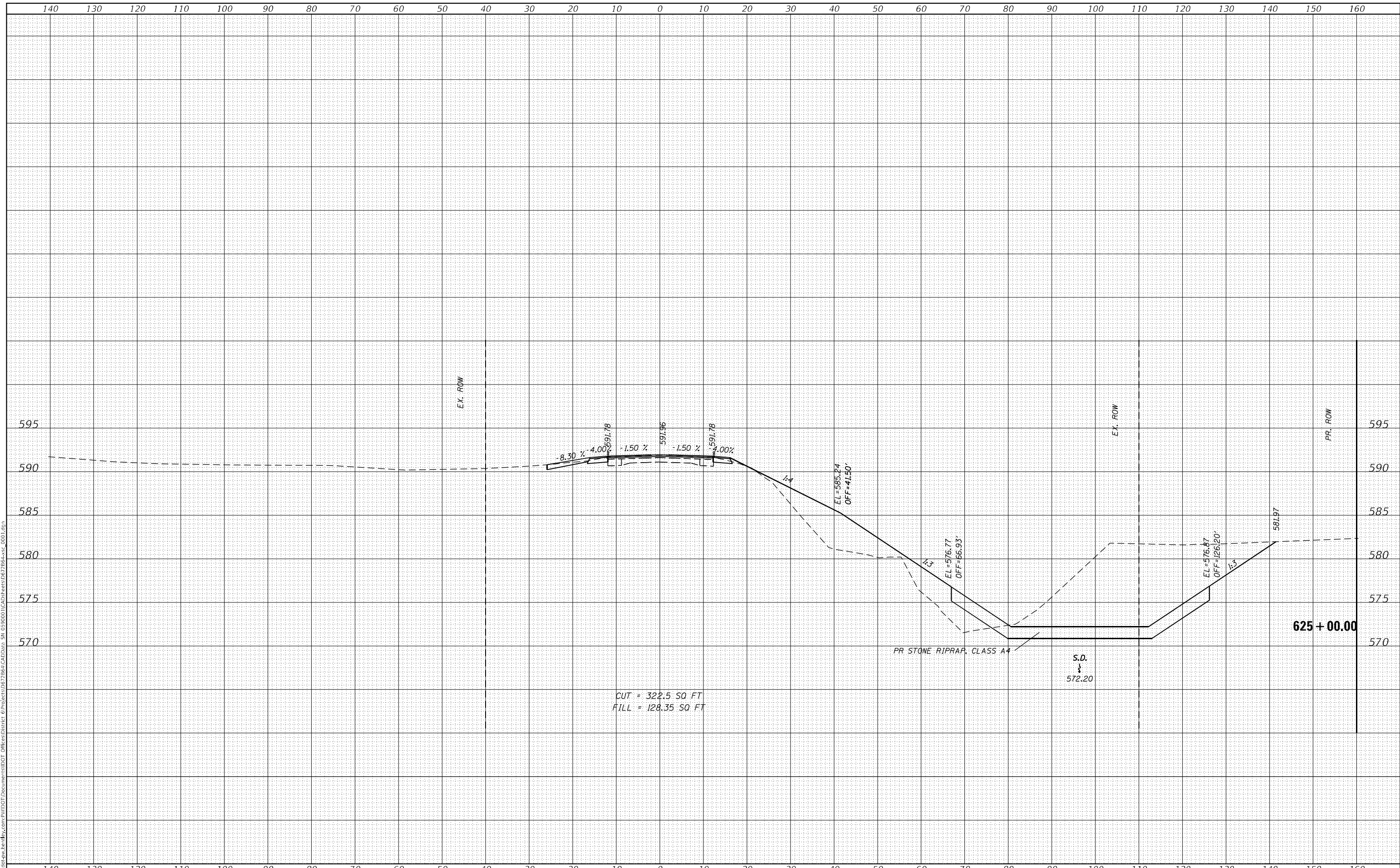
F.A.P. RTE. 325	SECTION (114,116)B-2,3,4	COUNTY MACOUPIN	TOTAL SHEETS 194	SHEET NO. 106
ILLINOIS FED. AID PROJECT			CONTRACT NO. 72B64	



FINAL SURVEY	SURVEYED	BY	DATE
NOTE BOOK NO.	PLOTTED		
	TEMPLATE		
	AREAS CHECKED		

ORIGINAL SURVEY	SURVEYED	BY	DATE
NOTE BOOK NO.	PLOTTED		
	TEMPLATE		
	AREAS CHECKED		

MODEL: Defn.dwg  
FILE NAME: D:\work\pww\hwy\com\pww\DOT\Documents\1107\1107001\1107001.dwg  
C:\Users\jdb7861\OneDrive\Documents\1107\1107001\1107001.dwg



USER NAME = cancels	DESIGNED -	REVISED -
	DRAWN -	REVISED -
PLOT SCALE = 20,0000 * / in.	CHECKED -	REVISED -
PLOT DATE = 8/18/2021	DATE -	REVISED -

**STATE OF ILLINOIS  
DEPARTMENT OF TRANSPORTATION**

<b>CROSS SECTION</b>	
SCALE:	SHEET OF SHEETS
STA. 625+00.00 TO STA. 625+00.00	

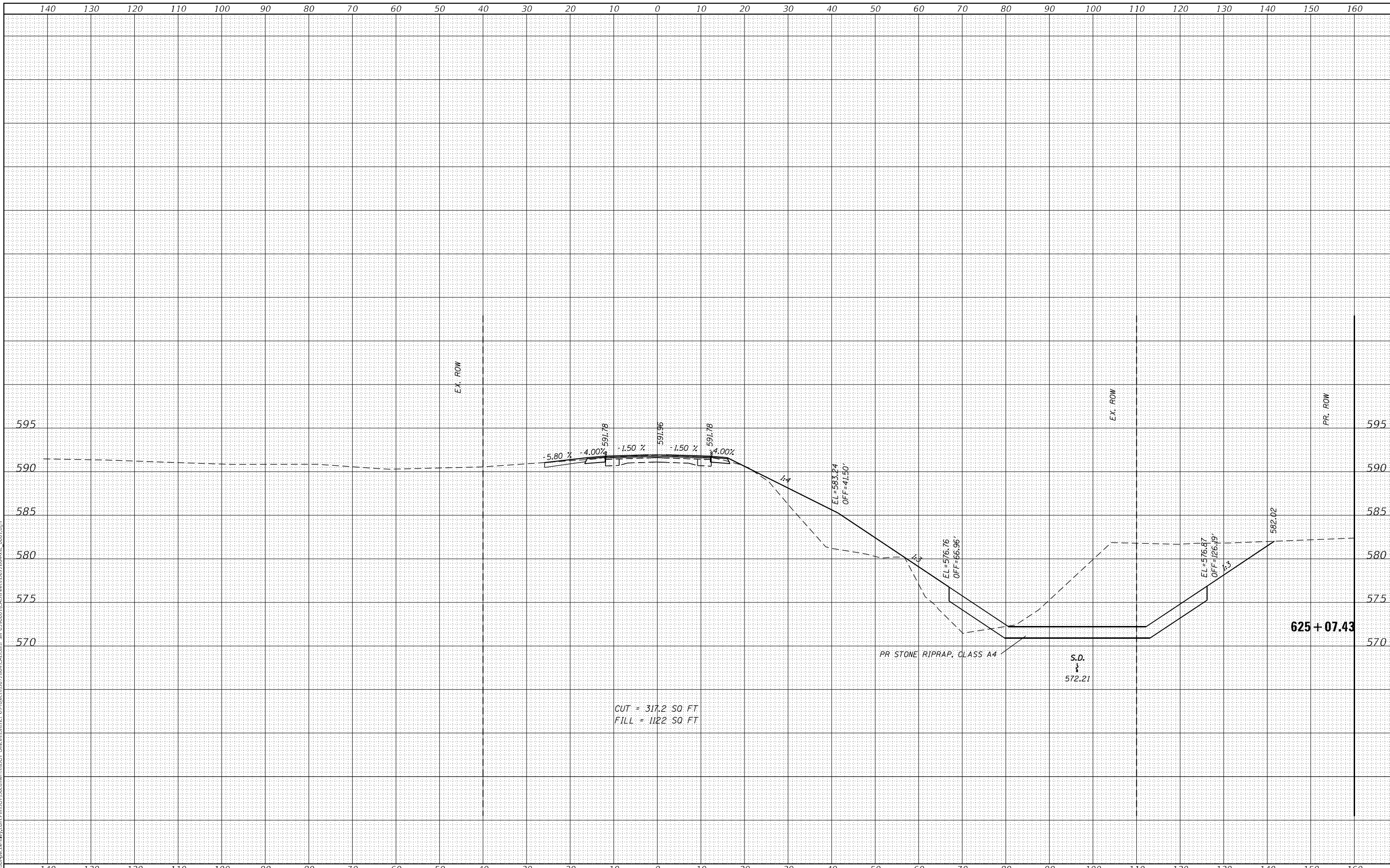
F.A.P. RTE.	SECTION	COUNTY	TOTAL SHEETS	SHEET NO.
325	(114,116)B-2,3,4	MACOUPIN	194	108
				CONTRACT NO. 72B64
				ILLINOIS FED. AID PROJECT



FINAL SURVEY NO.	SURVEYED	BY	DATE
NOTE BOOK	PLOTTED		
AREAS CHECKED	TEMPLATE		
	AREAS CHECKED		

ORIGINAL SURVEY NO.	SURVEYED	BY	DATE
NOTE BOOK	PLOTTED		
AREAS CHECKED	TEMPLATE		
	AREAS CHECKED		

MODEL: Defn.rvt  
 FILE NAME: D:\111416\11416-pw-bentley.com\PROJECTS\DOT\Documents\11416DOT\Drawings\11416DOT\Drawings\11416DOT\11416DOT-DWG-0001.dwg



CUT = 317.2 SQ. FT  
 FILL = 1122 SQ. FT

**625 + 07.43**

USER NAME = cancell	DESIGNED -	REVISED -
	DRAWN -	REVISED -
PLOT SCALE = 20,0000 * / in.	CHECKED -	REVISED -
PLOT DATE = 8/18/2021	DATE -	REVISED -

**STATE OF ILLINOIS  
 DEPARTMENT OF TRANSPORTATION**

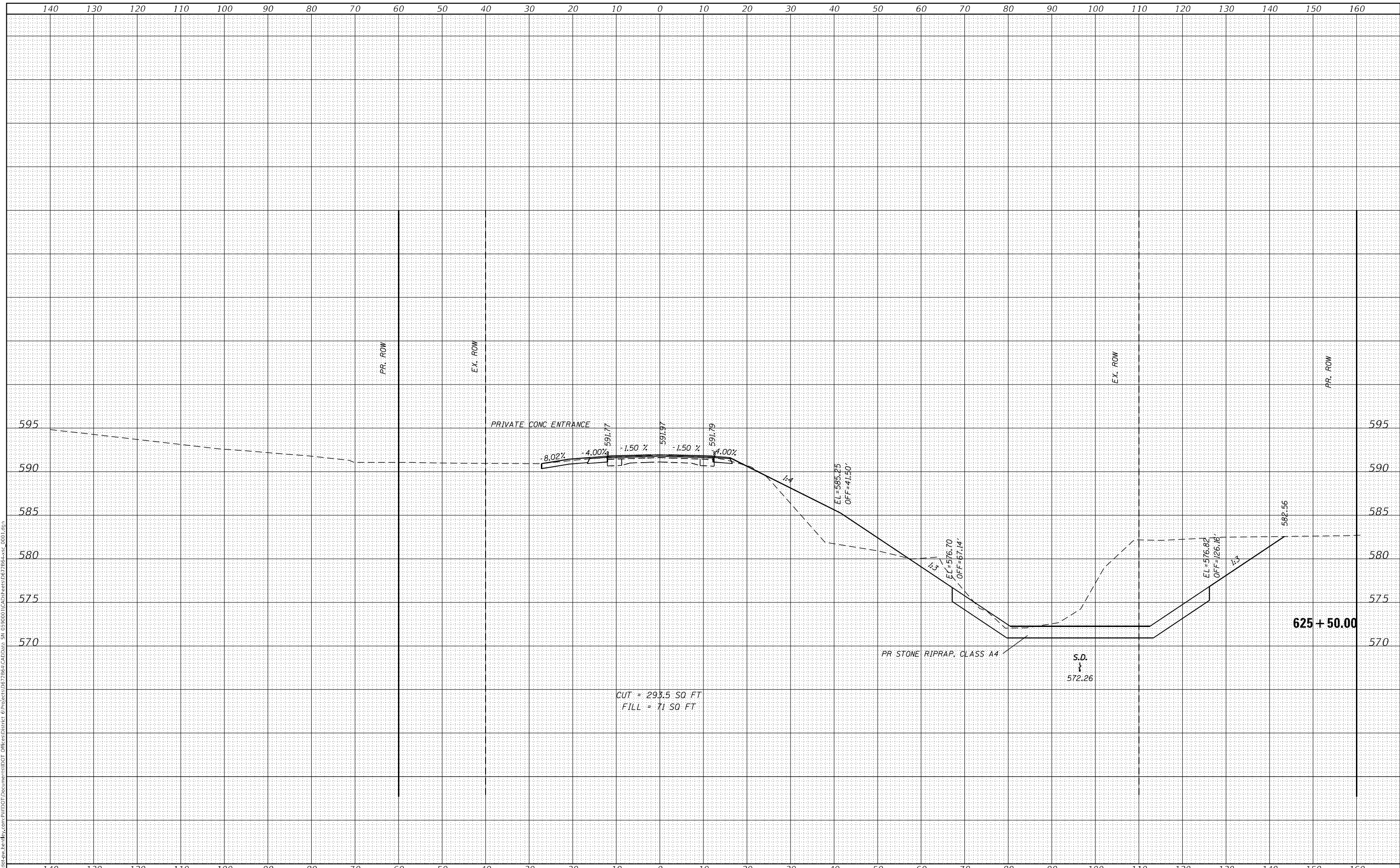
<b>CROSS SECTION</b>	
SCALE:	SHEET OF SHEETS
STA. 625+07.43 TO STA. 625+07.43	

F.A.P. RTE. 325	SECTION (114,116)B-2,3,4	COUNTY MACOUPIN	TOTAL SHEETS 194	SHEET NO. 109
CONTRACT NO. 72B64				
ILLINOIS FED. AID PROJECT				

FINAL SURVEY NO.	SURVEYED	DATE
NOTE BOOK	PLOTTED	BY
AREAS CHECKED	TEMPLATE	
	AREAS CHECKED	

ORIGINAL SURVEY NO.	SURVEYED	DATE
NOTE BOOK	PLOTTED	BY
AREAS CHECKED	TEMPLATE	
	AREAS CHECKED	

MODEL: Definit  
 FILE NAME: D:\work\pww\hwy\com\pww\DOT Documents\DOT Office\2021\0818\114116\B-2.3.4\114116B-2.3.4-CAD\Draw\_Sht\_0590001\CAD\SheetD67286.dwg



**STATE OF ILLINOIS  
DEPARTMENT OF TRANSPORTATION**

**CROSS SECTION**

USER NAME = cancels	DESIGNED -	REVISED -
	DRAWN -	REVISED -
PLOT SCALE = 20,0000' * / in.	CHECKED -	REVISED -
PLOT DATE = 8/18/2021	DATE -	REVISED -

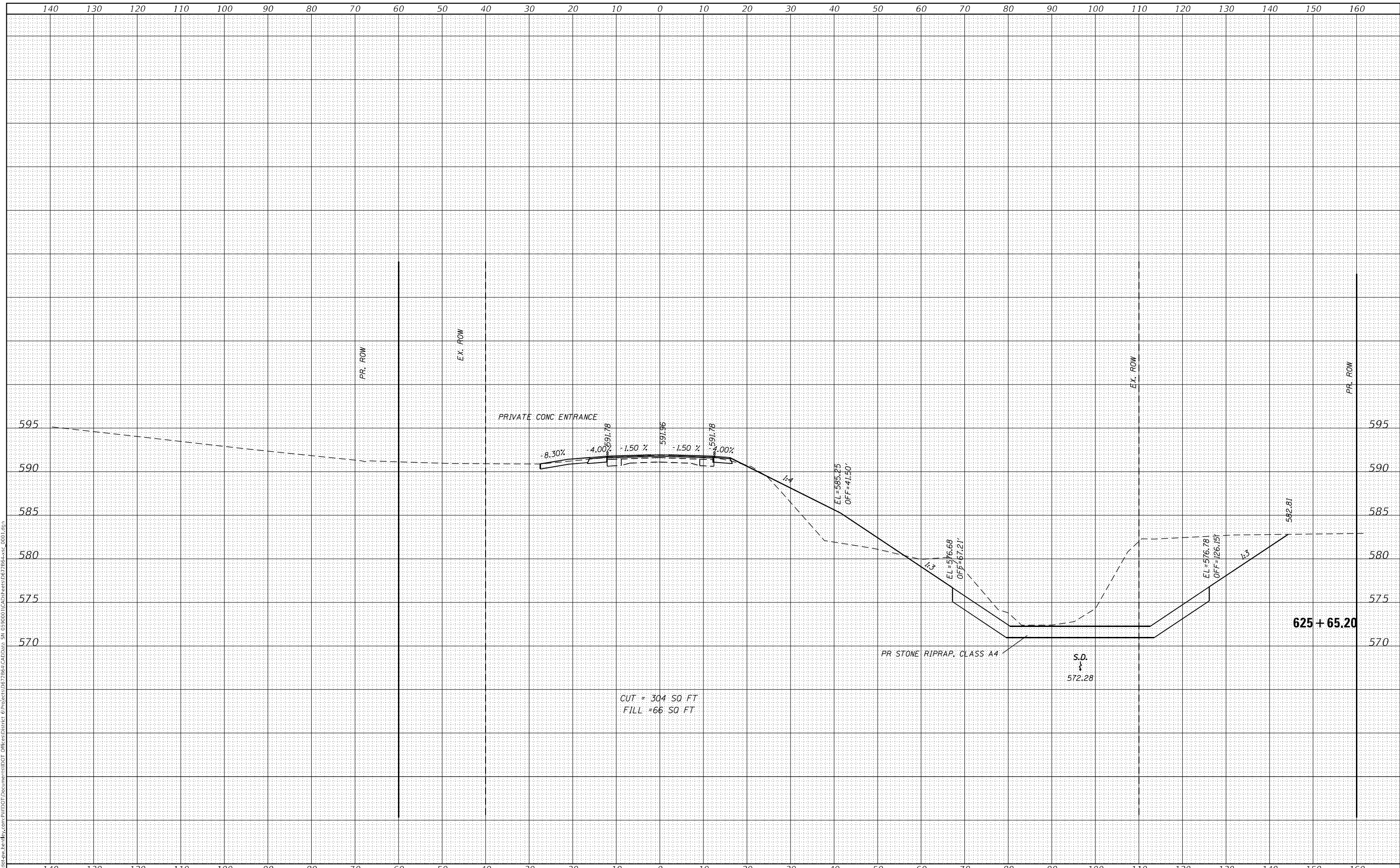
SCALE:	SHEET	OF	SHEETS	STA. 625+50.00	TO STA. 625+50.00
--------	-------	----	--------	----------------	-------------------

F.A.P. RTE.	SECTION	COUNTY	TOTAL SHEETS	SHEET NO.
325	(114,116)B-2,3,4	MACOUPIN	194	110
CONTRACT NO. 72B64				
ILLINOIS FED. AID PROJECT				

DATE	
BY	
FINAL SURVEY	SURVEYED
NOTE BOOK NO.	PLOTTED
	TEMPLATE
	AREAS CHECKED

DATE	
BY	
ORIGINAL SURVEY	SURVEYED
NOTE BOOK NO.	PLOTTED
	TEMPLATE
	AREAS CHECKED

MODEL: D:\proj\114-116\114-116-2.3.4\CAD\Drawings\114-116-2.3.4-2.3.4-111.dwg  
 FILE NAME: 114-116-2.3.4-2.3.4-111.dwg



**STATE OF ILLINOIS  
DEPARTMENT OF TRANSPORTATION**

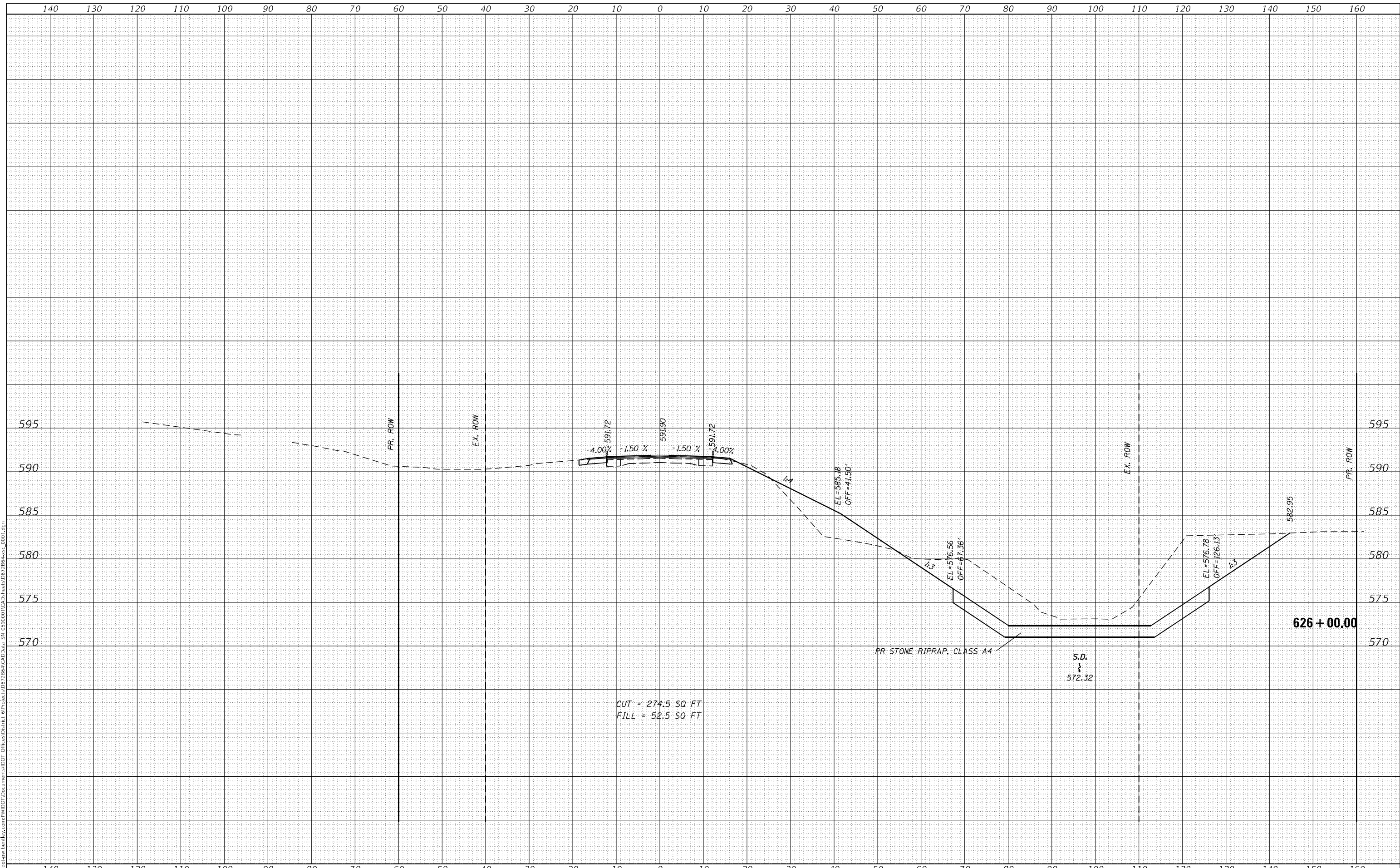
**CROSS SECTION**

USER NAME = cancels	DESIGNED -	REVISD -	F.A.P. RTE. 325	SECTION (114,116)B-2,3,4	COUNTY MACOUPIN	TOTAL SHEETS 194	SHEET NO. 111
PLOT SCALE = 20,000 * / in.	DRAWN -	REVISD -	CONTRACT NO. 72B64				
PLOT DATE = 8/18/2021	CHECKED -	REVISD -	ILLINOIS FED. AID PROJECT				
DATE -	REVISD -	REVISD -	SCALE: SHEET OF SHEETS STA. 625+65.20 TO STA. 625+65.20				

DATE	BY
SURVEYED	PLOTTED
TEMPLATE	AREAS CHECKED
NO.	

DATE	BY
SURVEYED	PLOTTED
TEMPLATE	AREAS CHECKED
NO.	

MODEL: Definit  
 FILE NAME: D:\Illinois\pww\benby.com\PROJECTS\DOT\Documents\1141116\1141116B-2.3.4\1141116B-2.3.4-001.dgn



**STATE OF ILLINOIS  
 DEPARTMENT OF TRANSPORTATION**

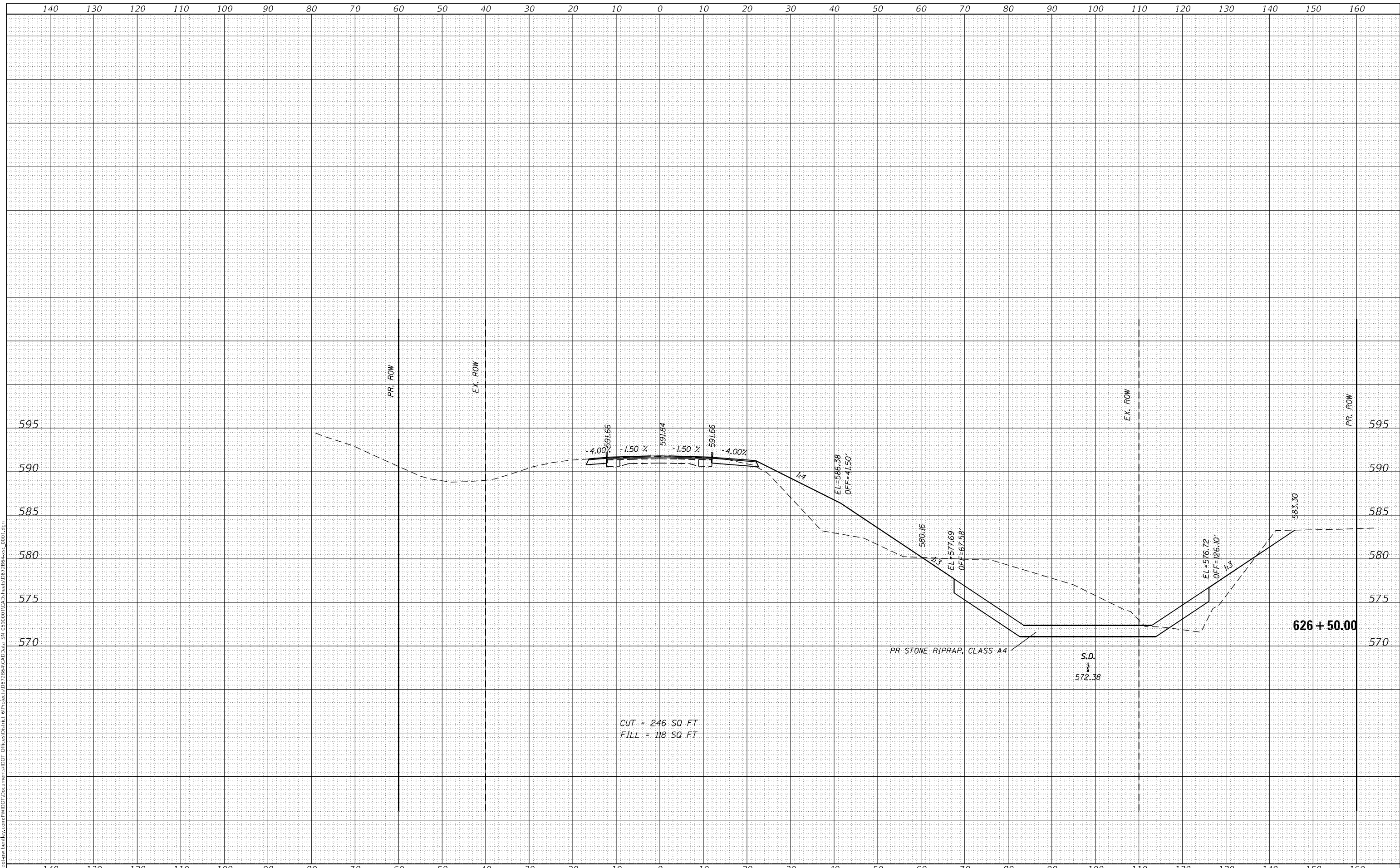
**CROSS SECTION**

USER NAME = cancell	DESIGNED -	REVISED -	F.A.P. RTE. 325	SECTION (114,116)B-2,3,4	COUNTY MACOUPIN	TOTAL SHEETS 194	SHEET NO. 112
PLOT SCALE = 20,0000 * / in.	DRAWN -	REVISED -	CONTRACT NO. 72B64				
PLOT DATE = 8/18/2021	CHECKED -	REVISED -	SCALE:	SHEET OF SHEETS	STA. 626+00.00 TO STA. 626+00.00	ILLINOIS FED. AID PROJECT	
	DATE -	REVISED -					

FINAL SURVEY NO.	SURVEYED	DATE
NOTE BOOK	PLOTTED	
AREAS CHECKED	TEMPLATE	
	AREAS CHECKED	

ORIGINAL SURVEY NO.	SURVEYED	DATE
	PLOTTED	
	TEMPLATE	
	AREAS CHECKED	
	AREAS CHECKED	

MODEL: Defn.dwg  
FILE NAME: D:\work\pww\hwy\com\pww\DOT\Documents\DOT\Office\Drawings\Projects\067286\CAD\Draw\_Sht\_059000\CAD\Draw\_Sht\_0001.dwg



CUT = 246 SQ FT  
FILL = 118 SQ FT

**STATE OF ILLINOIS  
DEPARTMENT OF TRANSPORTATION**

**CROSS SECTION**

USER NAME = cancels
DESIGNED -
DRAWN -
PLOT SCALE = 20,0000' / in.
PLOT DATE = 8/18/2021

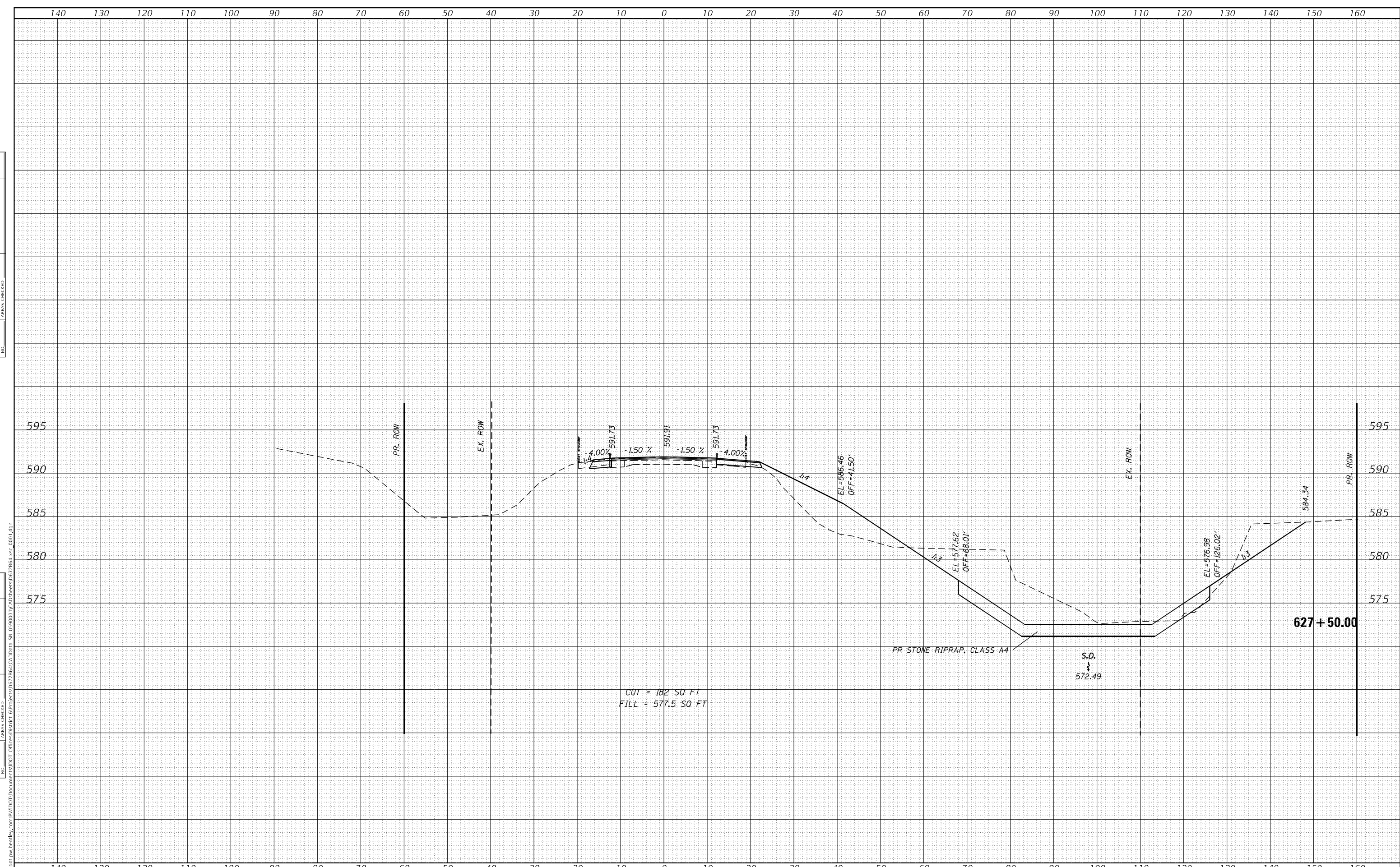
DESIGNED -
DRAWN -
CHECKED -
DATE - 8/18/2021

REVISED -
REVISED -
REVISED -
REVISED -

SCALE: SHEET OF SHEETS STA. 626+50.00 TO STA. 626+50.00

F.A.P. RTE.	SECTION	COUNTY	TOTAL SHEETS	SHEET NO.
325	(114,116)B-2,3,4	MACOUPIN	194	113
CONTRACT NO. 72B64				
ILLINOIS FED. AID PROJECT				





FINAL SURVEY NO. _____		DATE
SURVEYED _____		
PLOTTED _____		
TEMPLATE _____		
AREAS CHECKED _____		
NO. _____		

ORIGINAL SURVEY NO. _____		DATE
SURVEYED _____		
PLOTTED _____		
TEMPLATE _____		
AREAS CHECKED _____		
NO. _____		

MODEL Defaultr  
 FILE NAME: D:\xllist-pw.html,com\p\WIDOT\Documents\DOT\Drawings\627B61\CAD\Draw\_Sht\_0590001\CAD\Sheets\627B61-ss-0001.dgn

USER NAME = cancel	DESIGNED -	REVISIED -
PLOT SCALE = 20,0000' */ in.	DRAWN -	REVISIED -
PLOT DATE = 8/18/2021	CHECKED -	REVISIED -
	DATE -	REVISIED -

STATE OF ILLINOIS  
 DEPARTMENT OF TRANSPORTATION

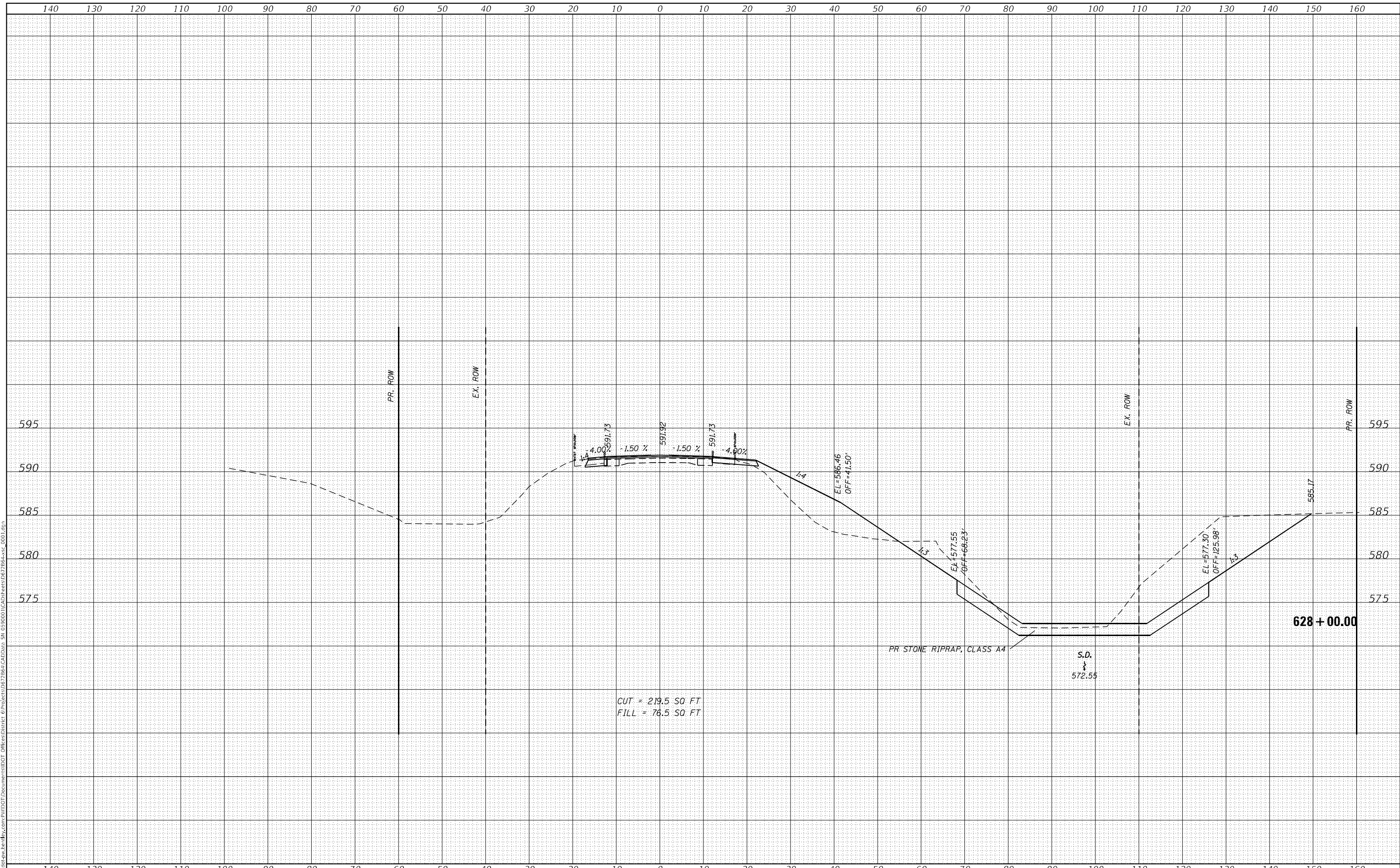
CROSS SECTION			
SCALE:	SHEET	OF	SHEETS
STA. 627+50.00		TO STA. 627+50.00	

F.A.P. RTE.	SECTION	COUNTY	TOTAL SHEETS	SHEET NO.
325	(114,116)B-2,3,4	MACOUPIN	194	115
CONTRACT NO. 72B64				
ILLINOIS FED. AID PROJECT				

FINAL SURVEY NO.	SURVEYED	DATE
NOTE BOOK	PLOTTED	
AREAS CHECKED	TEMPLATE	
	AREAS CHECKED	

ORIGINAL SURVEY NO.	SURVEYED	DATE
	PLOTTED	
	TEMPLATE	
	AREAS CHECKED	

MODEL: Definit  
 FILE NAME: D:\Illinois\pww\ben\by.com\PIV\DOT\Documents\DOT\Illinois\1116\1116B-2.3.4\1116B-2.3.4-0001.dgn



USER NAME = cancels	DESIGNED -	REVISIED -
	DRAWN -	REVISIED -
PLOT SCALE = 20,0000 * / in.	CHECKED -	REVISIED -
PLOT DATE = 8/18/2021	DATE -	REVISIED -

**STATE OF ILLINOIS  
DEPARTMENT OF TRANSPORTATION**

SCALE:		SHEET	OF	SHEETS	STA. 628+00.00	TO STA. 628+00.00
--------	--	-------	----	--------	----------------	-------------------

**CROSS SECTION**

F.A.P. RTE. 325	SECTION (114,116)B-2,3,4	COUNTY MACOUPIN	TOTAL SHEETS 194	SHEET NO. 116
			CONTRACT NO. 72B64	
			ILLINOIS FED. AID PROJECT	



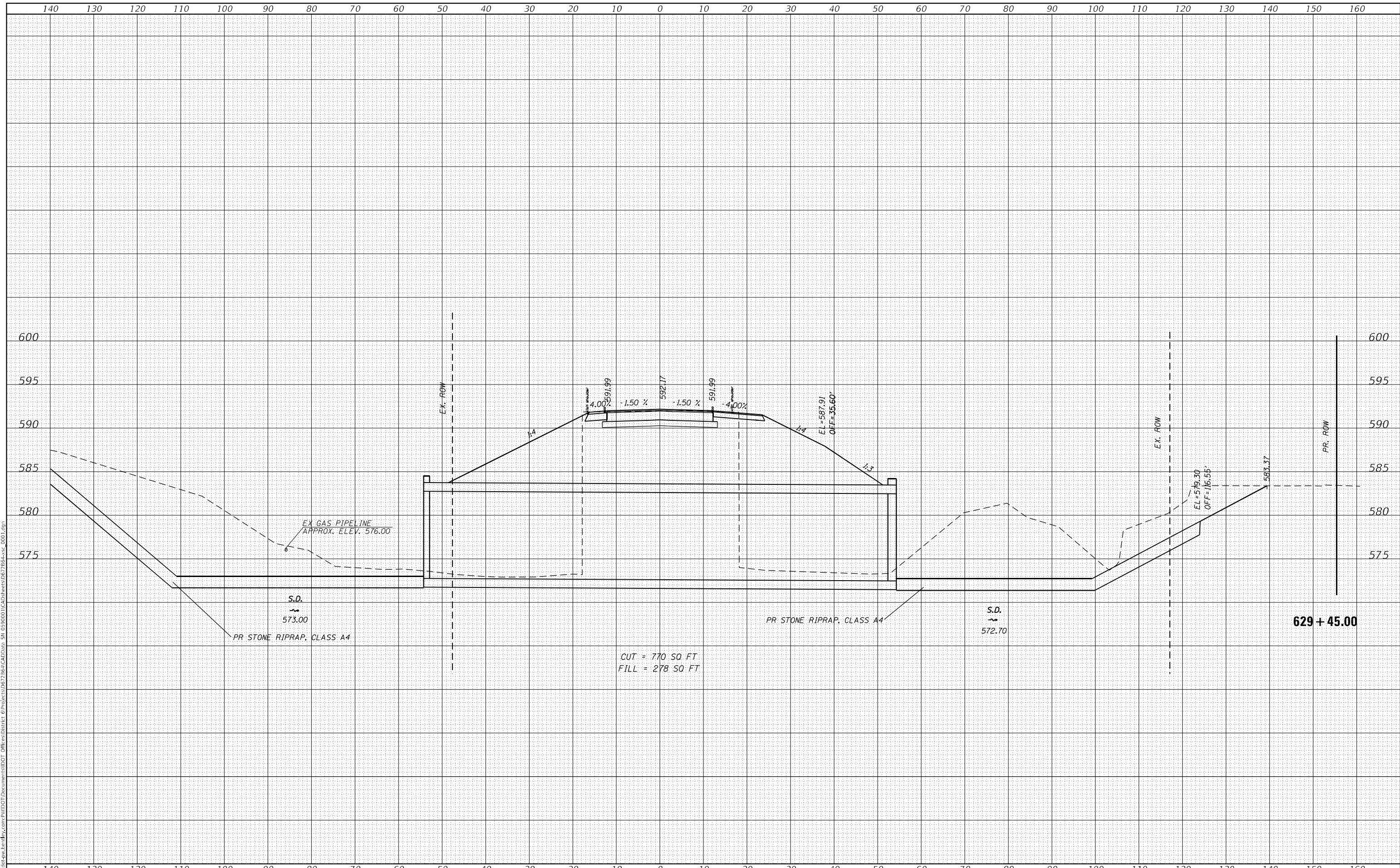




DATE	
BY	
FINAL SURVEY	SURVEYED
NOTE BOOK	PLOTTED
NO.	TEMPLATE
	AREAS CHECKED
	AREAS CHECKED

DATE	
BY	
ORIGINAL SURVEY	SURVEYED
NOTE BOOK	PLOTTED
NO.	TEMPLATE
	AREAS CHECKED
	AREAS CHECKED

MODEL: Defn.rvt  
FILE NAME: D:\work\pww\berkeley.com\PIV\DOT Documents\1101\Drawings\1101\1101.dwg  
PROJECT: D:\work\pww\berkeley.com\PIV\DOT Documents\1101\1101.dwg



USER NAME = cancels	DESIGNED - _____	REVISED - _____
	DRAWN - _____	REVISED - _____
PLOT SCALE = 20,0000 * / in.	CHECKED - _____	REVISED - _____
PLOT DATE = 10/27/2021	DATE - _____	REVISED - _____

**STATE OF ILLINOIS  
DEPARTMENT OF TRANSPORTATION**

**CROSS SECTION**

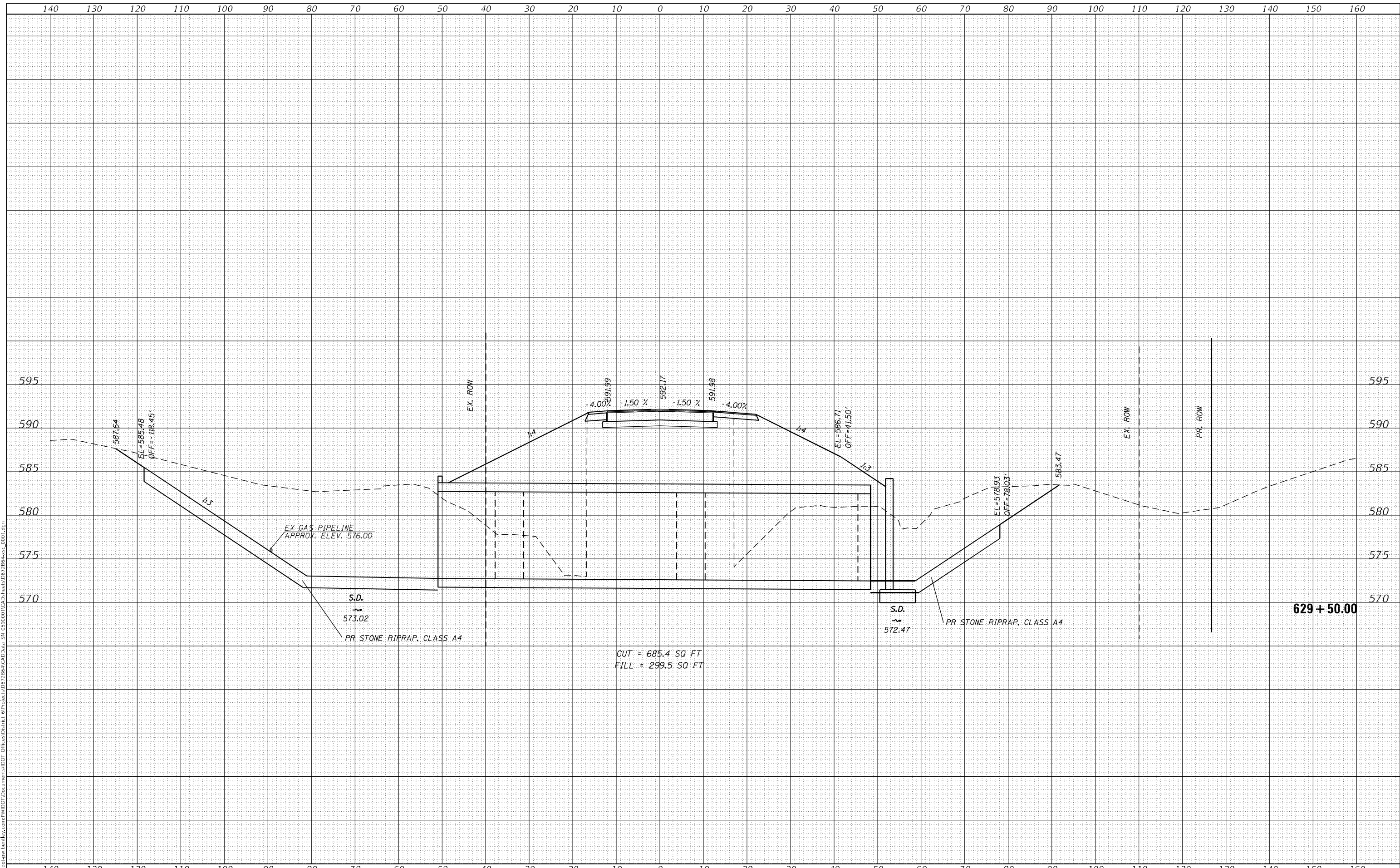
SCALE: \_\_\_\_\_ SHEET \_\_\_\_ OF \_\_\_\_ SHEETS STA. 629+45.00 TO STA. 629+45.00

F.A.P. RTE.	SECTION	COUNTY	TOTAL SHEETS	SHEET NO.
325	(114,116)B-2,3,4	MACOUPIN	194	119
CONTRACT NO. 72B64				
ILLINOIS		FED. AID PROJECT		

FINAL SURVEY NO.	SURVEYED	DATE
NOTE BOOK	PLOTTED	
AREAS CHECKED	TEMPLATE	
	AREAS CHECKED	

ORIGINAL SURVEY NO.	SURVEYED	DATE
NOTE BOOK	PLOTTED	
AREAS CHECKED	TEMPLATE	
	AREAS CHECKED	

MODEL: Definit  
 FILE NAME: D:\Illinois\pww\hennelby.com\PIV\DOT\Documents\72B6\72B6-CAD\Draw\_Sht\_0590001\CAD\Print\Draw\_Sht\_0001.dwg



USER NAME = cancell	DESIGNED - _____	REVISED - _____
	DRAWN - _____	REVISED - _____
PLOT SCALE = 20,0000 * / in.	CHECKED - _____	REVISED - _____
PLOT DATE = 10/27/2021	DATE - _____	REVISED - _____

**STATE OF ILLINOIS  
DEPARTMENT OF TRANSPORTATION**

SCALE: _____		SHEET _____ OF _____ SHEETS	STA. 629+50.00 TO STA. 629+50.00
--------------	--	-----------------------------	----------------------------------

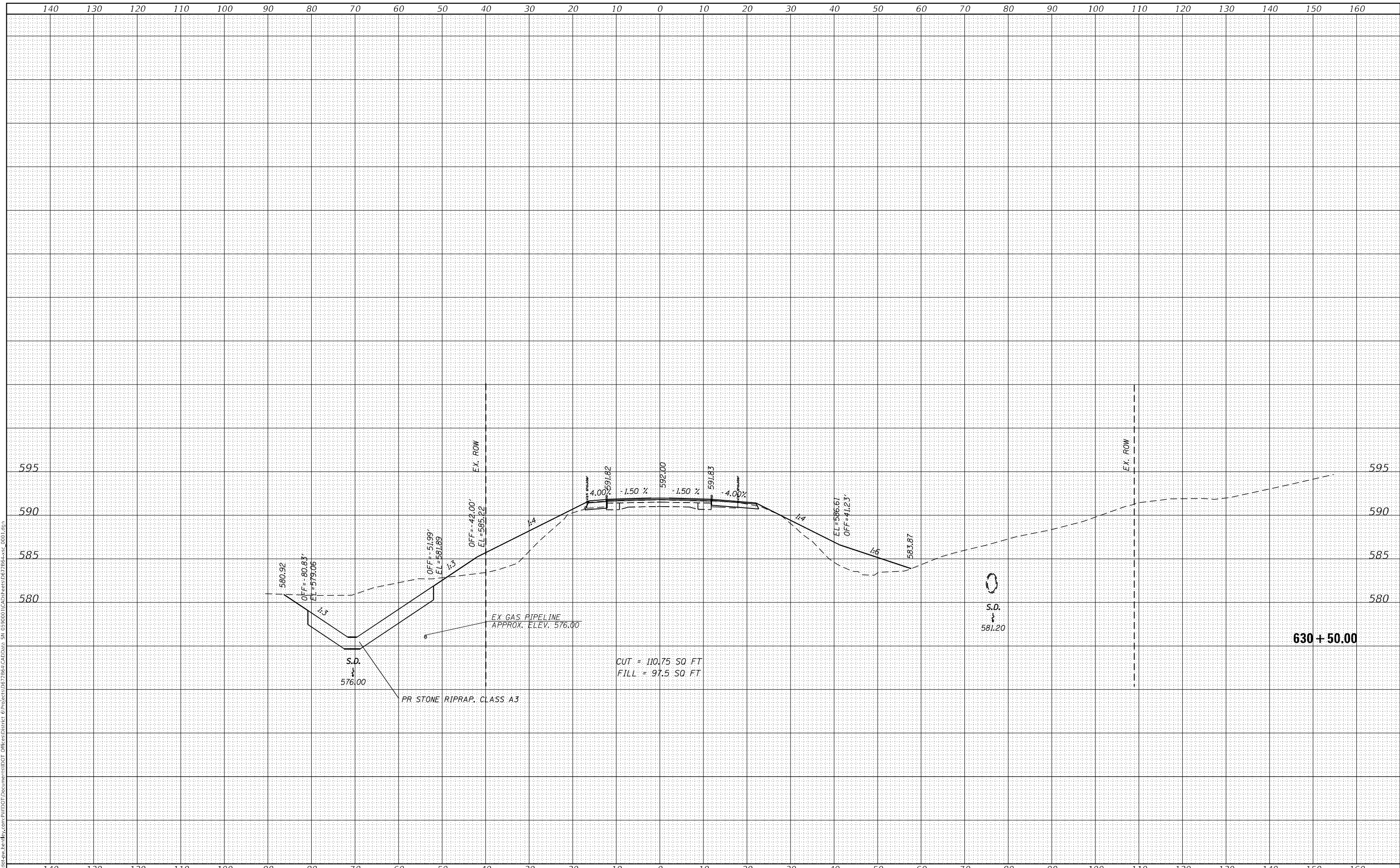
F.A.P. RTE. 325	SECTION (114,116)B-2,3,4	COUNTY MACOUPIN	TOTAL SHEETS 194	SHEET NO. 120
CONTRACT NO. 72B64				
ILLINOIS FED. AID PROJECT				



FINAL SURVEY NO.	SURVEYED	BY	DATE
NOTE BOOK	PLOTTED		
AREAS CHECKED	TEMPLATE		
	AREAS CHECKED		

ORIGINAL SURVEY NO.	SURVEYED	BY	DATE
NOTE BOOK	PLOTTED		
AREAS CHECKED	TEMPLATE		
	AREAS CHECKED		

MODEL: Definit  
 FILE NAME: D:\work\pww\hwy\com\pww\DOT Documents\110T\110T.dwg  
 PROJECT: 110T\110T.dwg  
 SHEET: 194 OF 222



USER NAME = cancels	DESIGNED - _____	REVISED - _____
PLOT SCALE = 20,0000' / in.	DRAWN - _____	REVISED - _____
PLOT DATE = 10/27/2021	CHECKED - _____	REVISED - _____
	DATE - _____	REVISED - _____

**STATE OF ILLINOIS  
 DEPARTMENT OF TRANSPORTATION**

**CROSS SECTION**

SCALE: \_\_\_\_\_ SHEET \_\_\_\_\_ OF \_\_\_\_\_ SHEETS STA. 630+50.00 TO STA. 630+50.00

F.A.P. RTE. 325	SECTION (114,116)B-2,3,4	COUNTY MACOUPIN	TOTAL SHEETS 194	SHEET NO. 122
CONTRACT NO. 72B64			ILLINOIS FED. AID PROJECT	



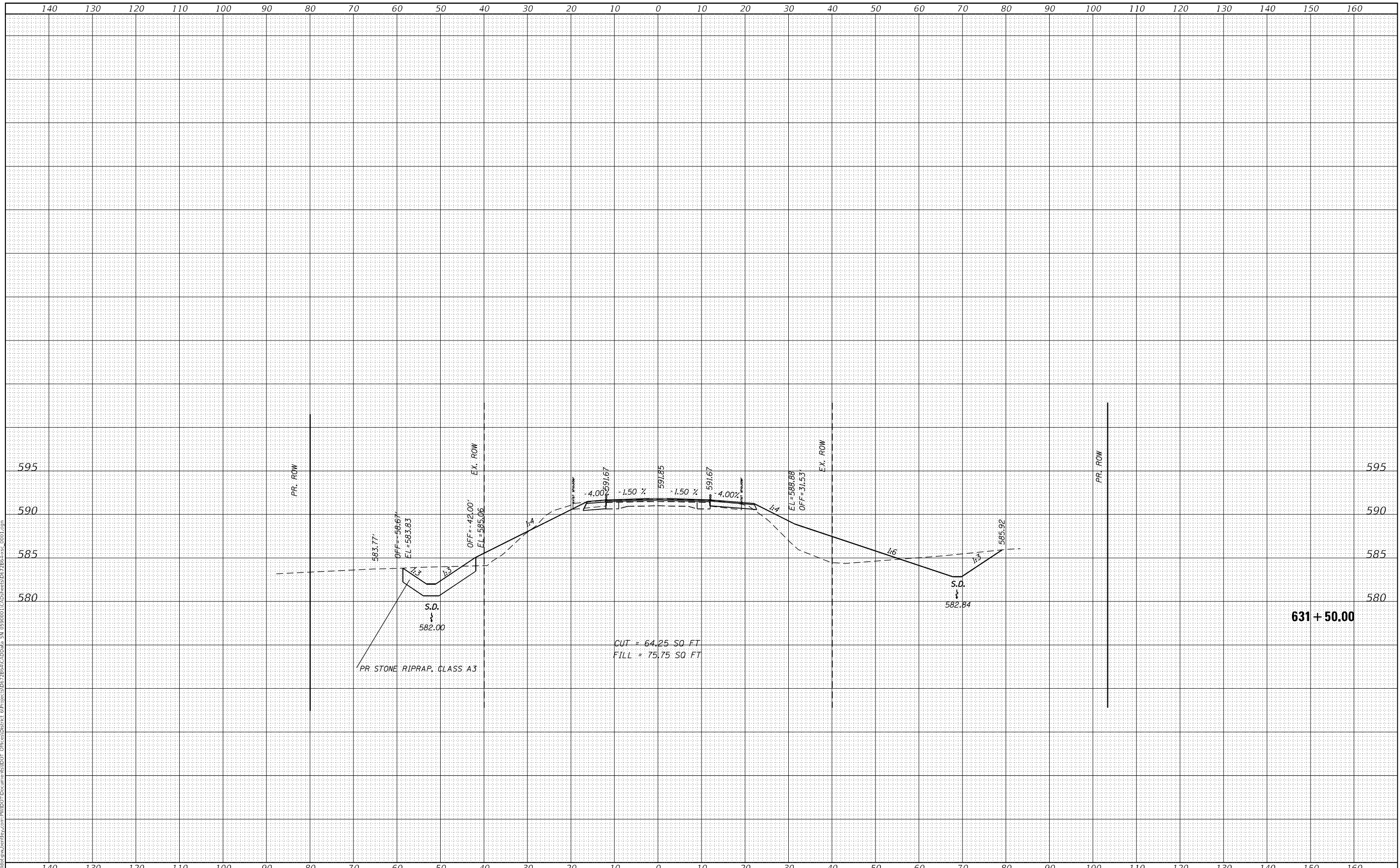




DATE	
BY	
ORIGINAL SURVEY	
SURVEYED	
PLOTTED	
TEMPLATE	
NOTE BOOK	
AREAS CHECKED	
NO.	

DATE	
BY	
ORIGINAL SURVEY	
SURVEYED	
PLOTTED	
TEMPLATE	
NOTE BOOK	
AREAS CHECKED	
NO.	

MODEL: Default  
 FILE NAME: \\hillsdale-cw-bentley.com\pwwid\DOT\Drawings\DOT\_Offices\District 01\Projects\DOT\B64\CAD\Drawings\114.116\B-2.3.4\SS-0001.dwg



631 + 50.00

USER NAME =	rodriguezmenendezw	DESIGNED -	REVISD -
DRAWN -		REVISD -	
CHECKED -		REVISD -	
DATE -		REVISD -	
PLOT SCALE =	20.0238' / in.		
PLOT DATE =	9/3/2021		

**STATE OF ILLINOIS  
 DEPARTMENT OF TRANSPORTATION**

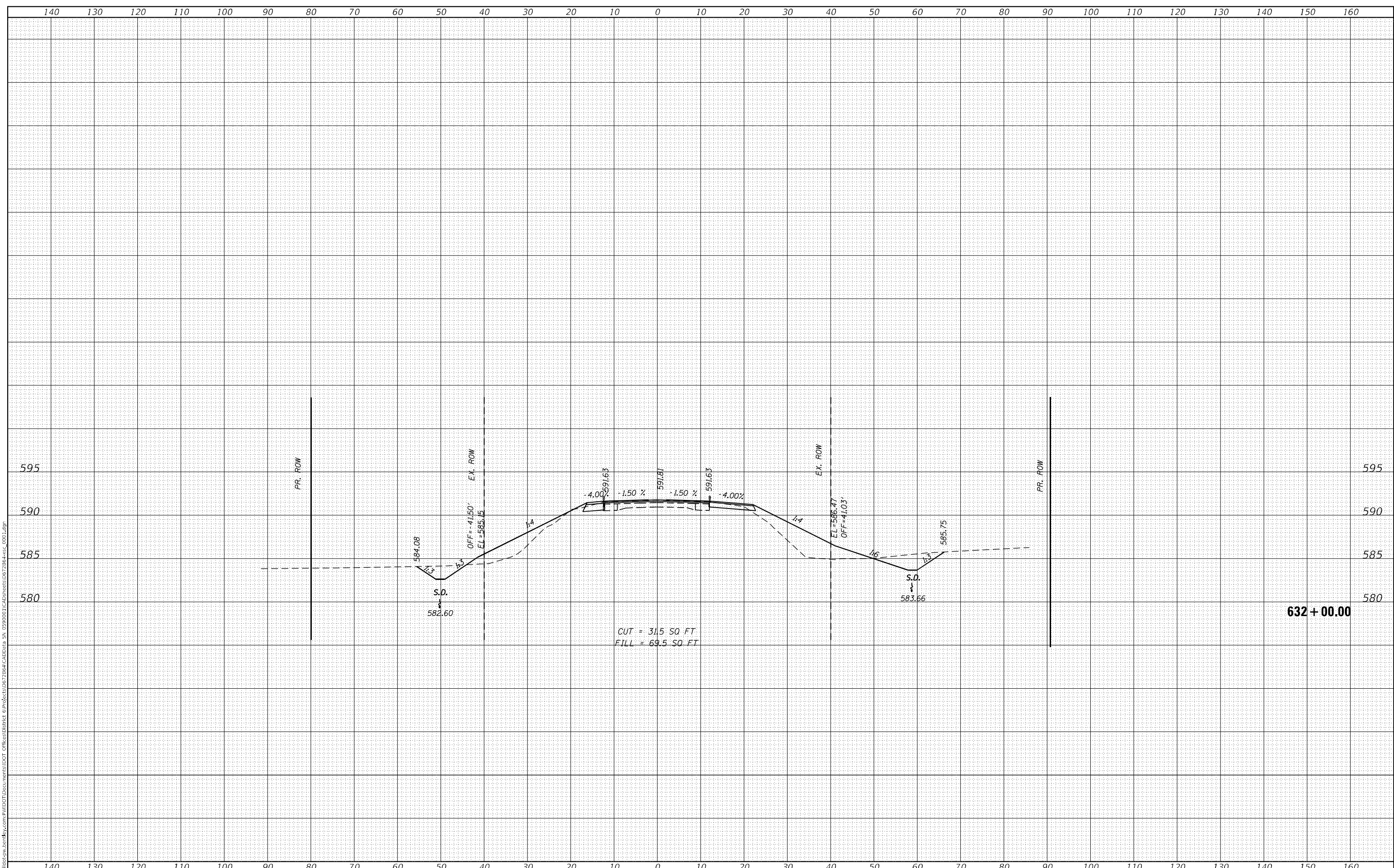
<b>CROSS SECTION</b>			
SCALE: _____	SHEET _____	OF _____	SHEETS
STA. 631+50.00		TO STA. 631+50.00	

F.A.P. RTE.	SECTION	COUNTY	TOTAL SHEETS	SHEET NO.
325	(114.116)B-2,3,4	MACOUPIN	194	125
CONTRACT NO. 72B64				
ILLINOIS   FED. AID PROJECT				

FINAL SURVEY	BY	DATE
SURVEY PLOTTED		
NOTE BOOK		
TEMPLATE		
AREAS		
AREAS CHECKED		
NO.		

ORIGINAL SURVEY	BY	DATE
SURVEY PLOTTED		
NOTE BOOK		
TEMPLATE		
AREAS		
AREAS CHECKED		
NO.		

MODEL: D:\m\l...  
 FILE NAME: E:\m\l...  
 USER: ...



USER NAME = rodriguezmenendezw	DESIGNED - _____	REVISED - _____
PLOT SCALE = 20,0238' / in.	DRAWN - _____	REVISED - _____
PLOT DATE = 9/3/2021	CHECKED - _____	REVISED - _____
	DATE - _____	REVISED - _____

**STATE OF ILLINOIS  
DEPARTMENT OF TRANSPORTATION**

**CROSS SECTION**

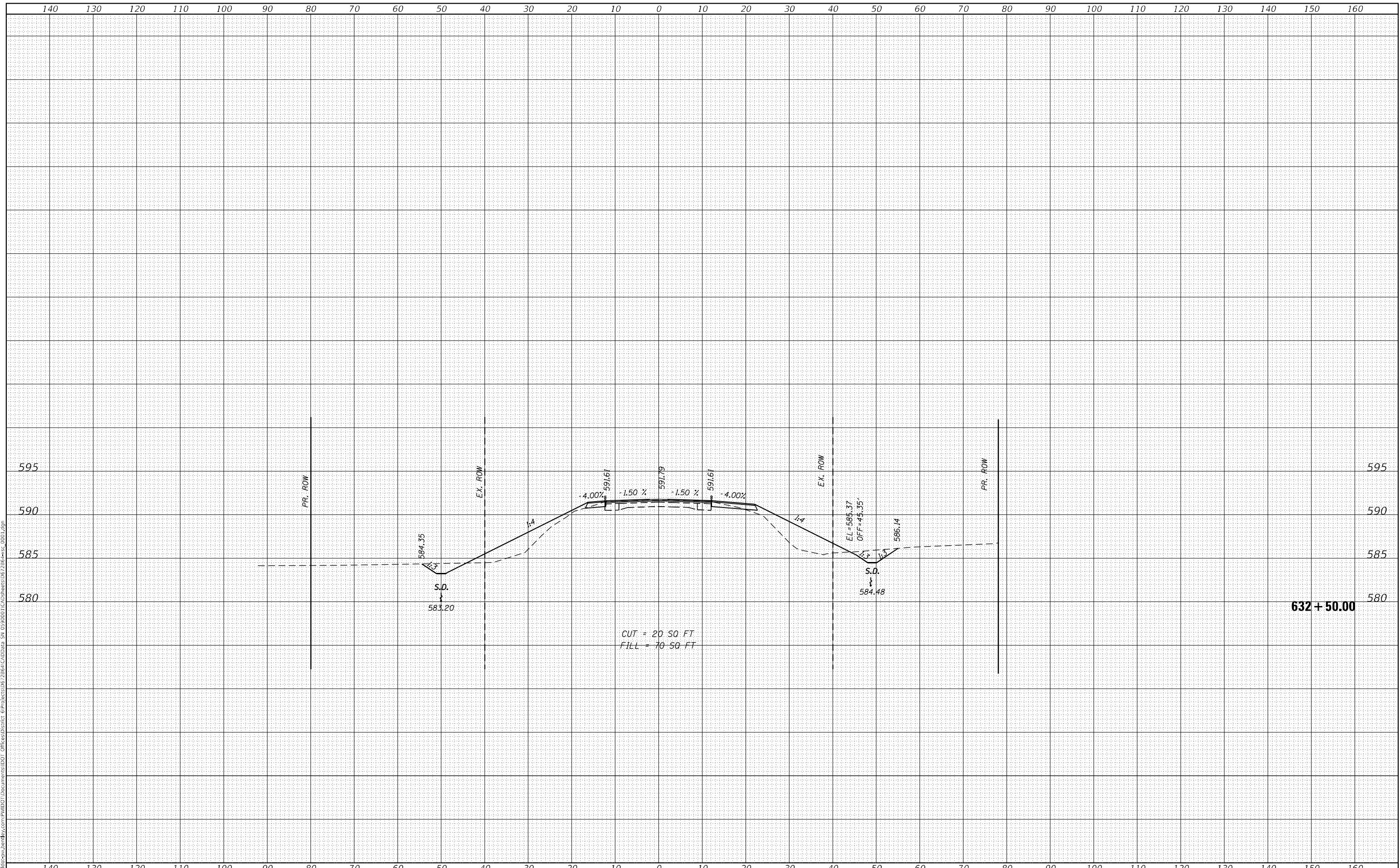
SCALE: \_\_\_\_\_ SHEET \_\_\_\_\_ OF \_\_\_\_\_ SHEETS STA. 632+00.00 TO STA. 632+00.00

F.A.P. RTE.	SECTION	COUNTY	TOTAL SHEETS	SHEET NO.
325	(114,116)B-2,3,4	MACOUPIN	194	126
CONTRACT NO. 72B64			ILLINOIS FED. AID PROJECT	

DATE	
BY	
FINAL SURVEY NO.	
SURVEYED AREAS CHECKED	
PLOTTED TEMPLATE	
NOTE BOOK	
AREAS CHECKED	

DATE	
BY	
ORIGINAL SURVEY NO.	
SURVEYED AREAS CHECKED	
PLOTTED TEMPLATE	
NOTE BOOK	
AREAS CHECKED	

MODEL: Default  
FILE NAME: D:\work\pww\ben\114\116\116B-2,3,4\CAD\DATA\114116B-2,3,4\CAD\DATA\114116B-2,3,4\CAD\DATA\114116B-2,3,4.dwg



USER NAME = rodriguezmenendezw	DESIGNED - _____	REVISED - _____
PLOT SCALE = 20,0228 ' / in.	DRAWN - _____	REVISED - _____
PLOT DATE = 9/3/2021	CHECKED - _____	REVISED - _____
	DATE - _____	REVISED - _____

**STATE OF ILLINOIS  
DEPARTMENT OF TRANSPORTATION**

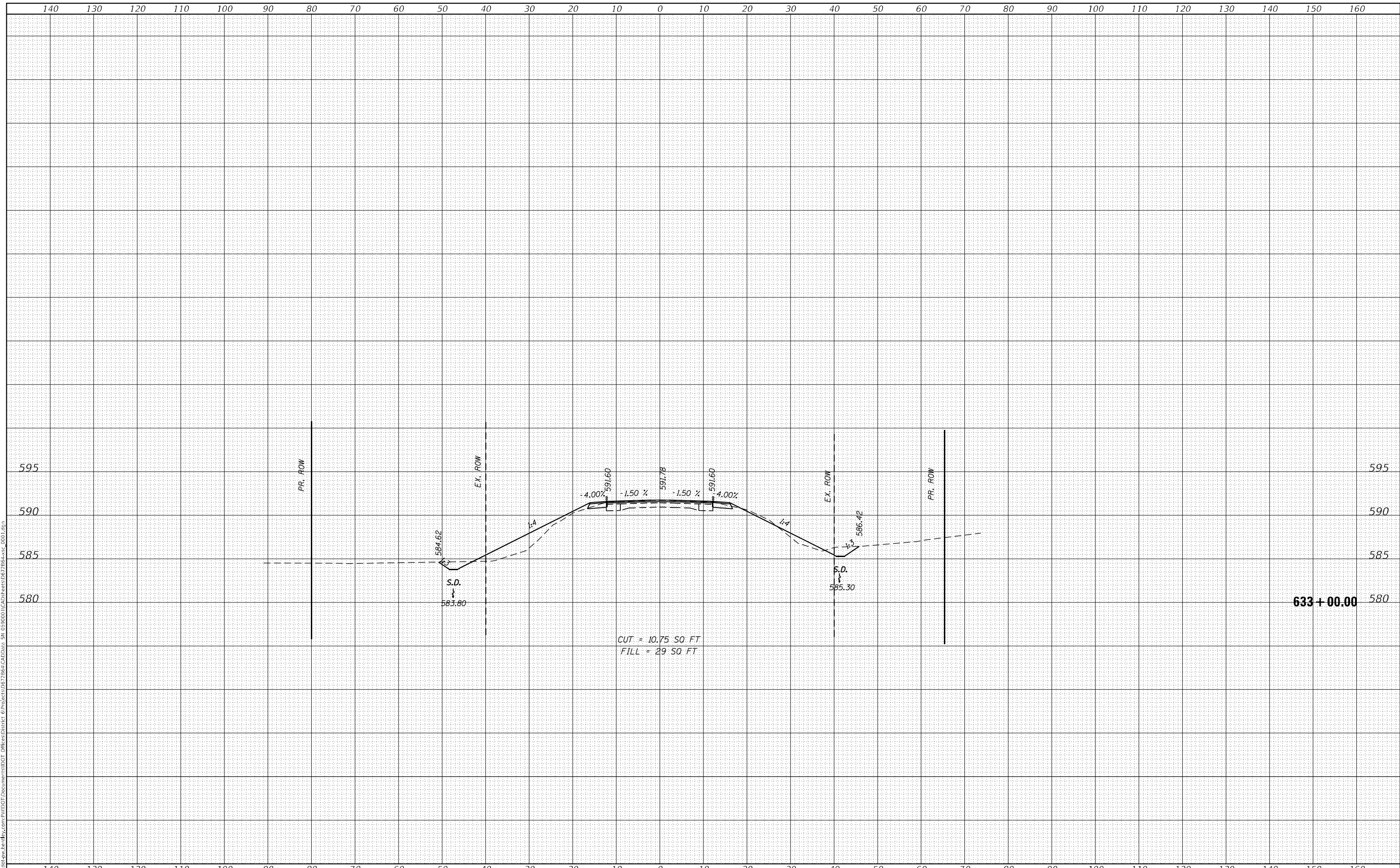
<b>CROSS SECTION</b>	
SCALE: _____	SHEET _____ OF _____ SHEETS
STA. 632+50.00 TO STA. 632+50.00	

F.A.P. RTE. 325	SECTION (114,116)B-2,3,4	COUNTY MACOUPIN	TOTAL SHEETS 194	SHEET NO. 127
CONTRACT NO. 72B64			ILLINOIS FED. AID PROJECT	

FINAL SURVEY NO.	SURVEYED	BY	DATE
NOTE BOOK	PLOTTED		
AREAS CHECKED	TEMPLATE		
	AREAS CHECKED		

ORIGINAL SURVEY NO.	SURVEYED	BY	DATE
	PLOTTED		
	TEMPLATE		
	AREAS CHECKED		

MODEL: Definit  
 FILE NAME: D:\work\pww\hwy\com\pww\DOT\Documents\DOT\633+00\633+00.dwg  
 C:\ProgramData\Autodesk\LT2014\Profiles\Default.ctb  
 C:\ProgramData\Autodesk\LT2014\Profiles\Default.ctb



CUT = 10.75 SQ FT  
 FILL = 29 SQ FT

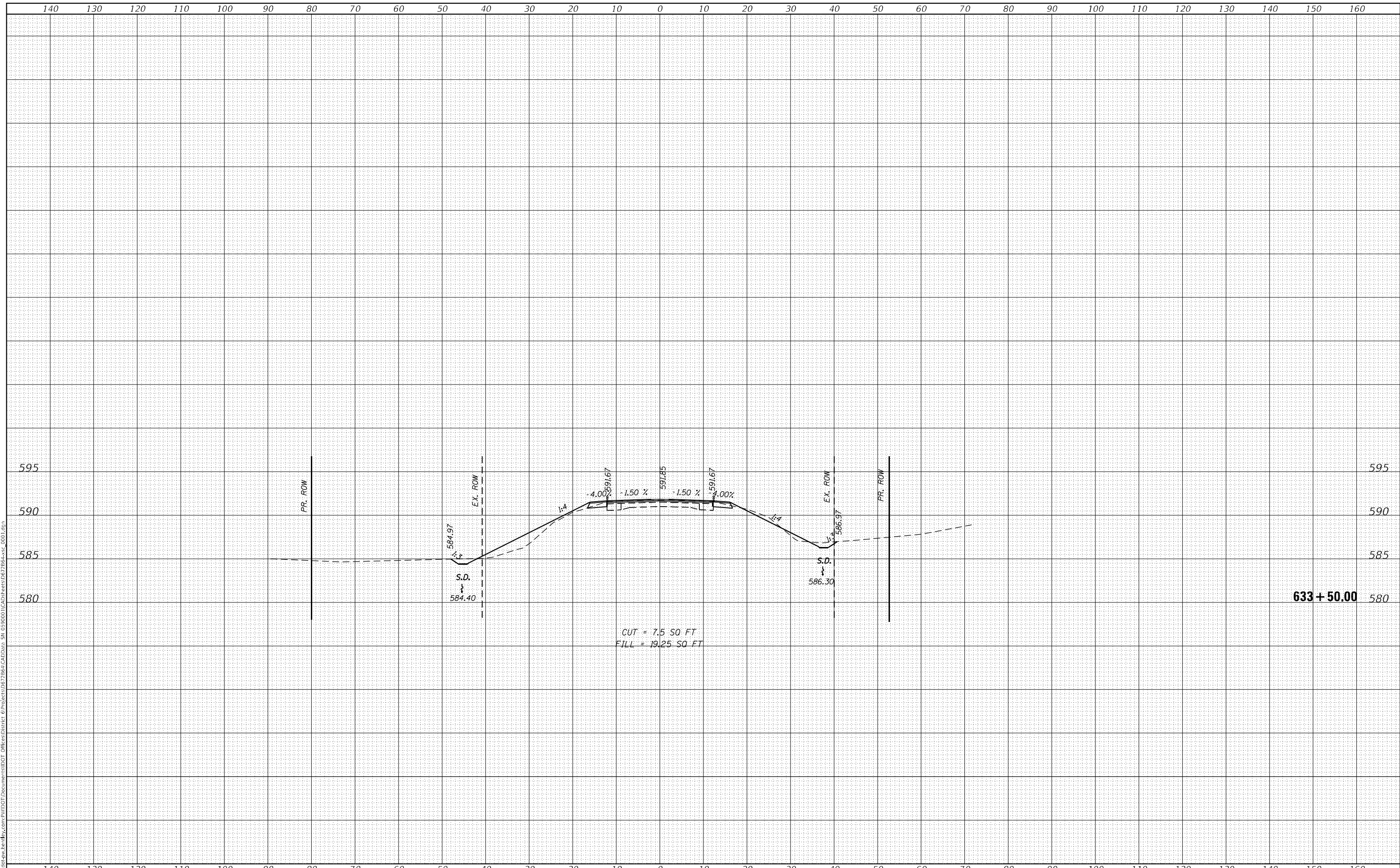
633 + 00.00

USER NAME = cancels	DESIGNED -	REVISED -	STATE OF ILLINOIS DEPARTMENT OF TRANSPORTATION				CROSS SECTION SCALE: SHEET OF SHEETS STA. 633+00.00 TO STA. 633+00.00				F.A.P. RTE. 325	SECTION (114,116)B-2,3,4	COUNTY MACOUPIN	TOTAL SHEETS 194	SHEET NO. 128
PLOT SCALE = 20,0000 * / in.	DRAWN -	REVISED -									CONTRACT NO. 72B64				
PLOT DATE = 8/18/2021	CHECKED -	REVISED -									ILLINOIS FED. AID PROJECT				
	DATE -	REVISED -													

FINAL SURVEY NO.	SURVEYED	DATE
NOTE BOOK	PLOTTED	
AREAS CHECKED	TEMPLATE	
	AREAS CHECKED	

ORIGINAL SURVEY NO.	SURVEYED	DATE
	PLOTTED	
	TEMPLATE	
	AREAS CHECKED	

MODEL: Definit  
 FILE NAME: D:\work\pww\berkeley.com\pww\DOT Documents\110101\110101\110101\CAD\Draw\_Sht\_0590001\CAD\Draw\_Sht\_0001.dgn



CUT = 7.5 SQ FT  
 FILL = 19.25 SQ FT

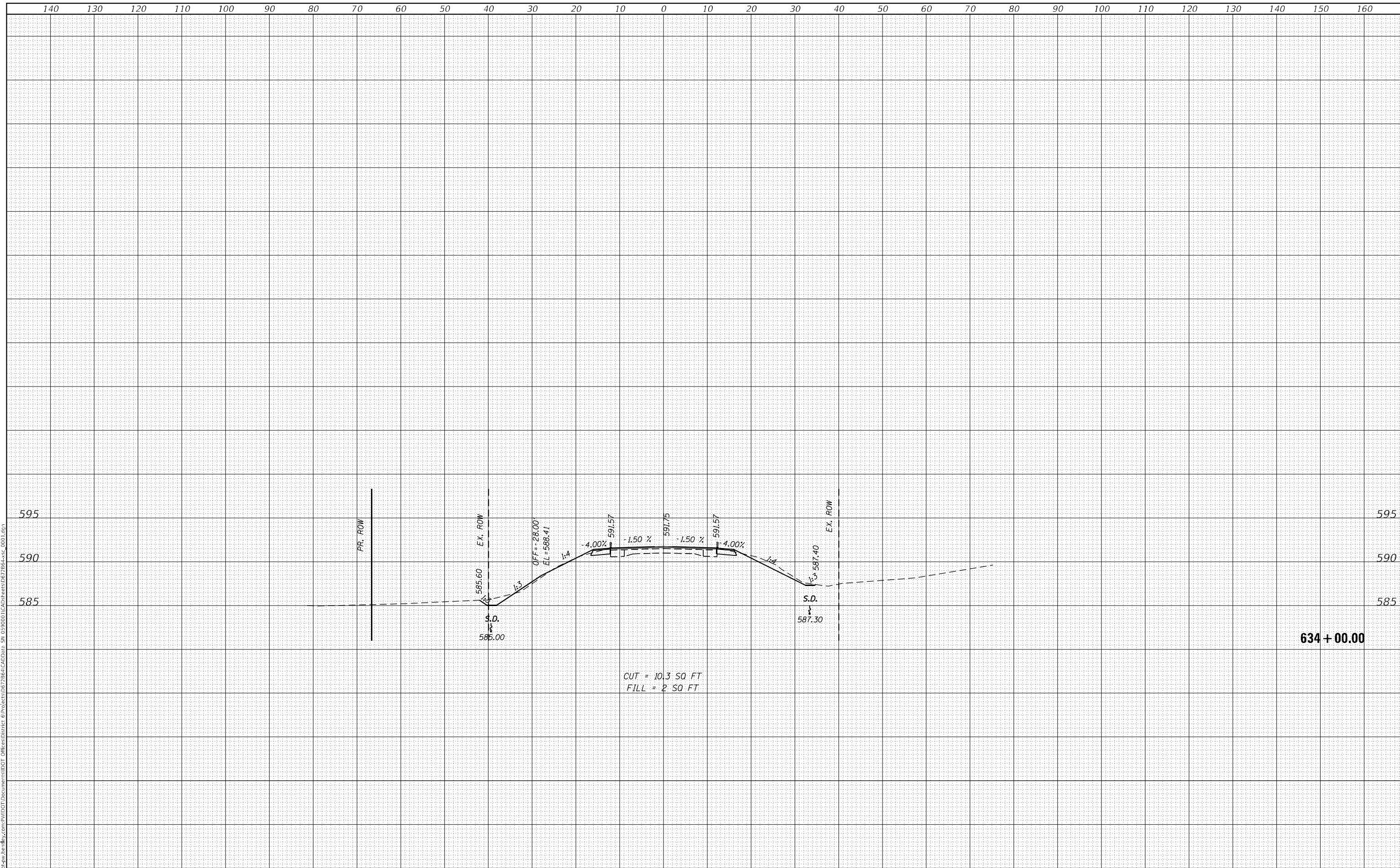
633 + 50.00

USER NAME = cancels	DESIGNED -	REVISED -	<b>STATE OF ILLINOIS DEPARTMENT OF TRANSPORTATION</b>	<b>CROSS SECTION</b>		F.A.P. RTE. 325	SECTION (114,116)B-2,3,4	COUNTY MACOUPIN	TOTAL SHEETS 194	SHEET NO. 129	
PLOT SCALE = 20,0000 * / in.	DRAWN -	REVISED -		SCALE:	SHEET OF SHEETS	STA. 633+50.00 TO STA. 633+50.00	ILLINOIS FED. AID PROJECT		CONTRACT NO. 72B64		
PLOT DATE = 8/18/2021	CHECKED -	REVISED -									
	DATE -	REVISED -									

FINAL SURVEY	SURVEYED	BY	DATE
NOTE BOOK	PLOTTED		
NO.	TEMPLATE		
	AREAS CHECKED		

ORIGINAL SURVEY	SURVEYED	BY	DATE
NOTE BOOK	PLOTTED		
NO.	TEMPLATE		
	AREAS CHECKED		

MODEL: Defn.rvt  
FILE NAME: D:\work\pww\benh\com\pww\DOT\Documents\DOT\Office\DOT\634+00.00\DOT\634+00.00.dwg

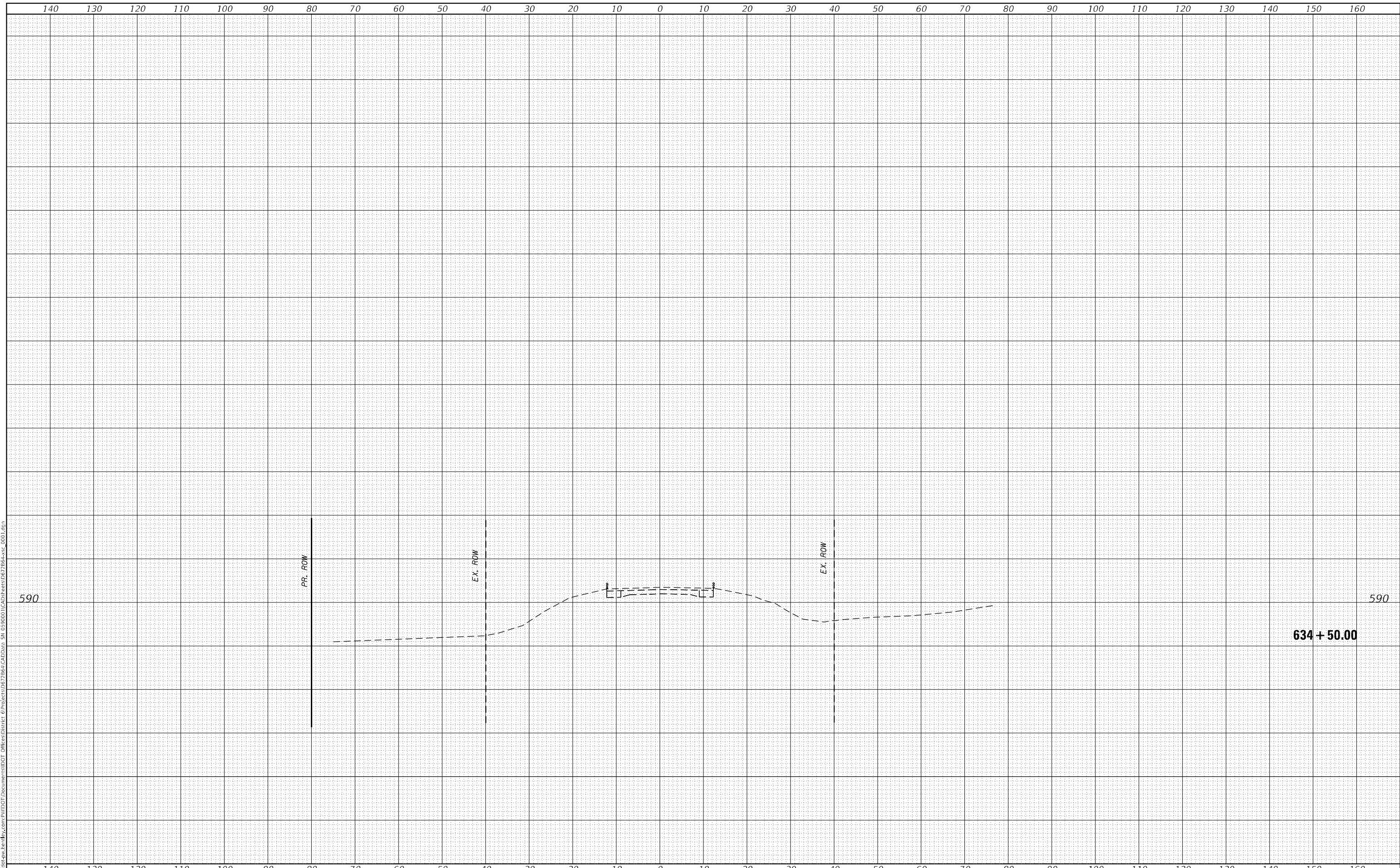


USER NAME = cancels	DESIGNED -	REvised -	STATE OF ILLINOIS DEPARTMENT OF TRANSPORTATION				CROSS SECTION				F.A.P. RTE. 325	SECTION (114,116)B-2,3,4	COUNTY MACOUPIN	TOTAL SHEETS 194	SHEET NO. 130
PLLOT SCALE = 20,0000 * / in.	DRAWN -	REvised -					SCALE: SHEET OF SHEETS STA. 634+00.00 TO STA. 634+00.00				CONTRACT NO. 72B64				ILLINOIS FED. AID PROJECT
PLLOT DATE = 8/18/2021	CHECKED -	REvised -													
	DATE -	REvised -													

FINAL SURVEY NO.	SURVEYED	BY	DATE
NOTE BOOK	PLOTTED		
AREAS CHECKED	TEMPLATE		
	AREAS CHECKED		

ORIGINAL SURVEY NO.	SURVEYED	BY	DATE
NOTE BOOK	PLOTTED		
AREAS CHECKED	TEMPLATE		
	AREAS CHECKED		

MODEL: Definit  
FILE NAME: D:\Illinois\pww\ben\by.com\PIV\DOT\Documents\DOT\Drawings\634+50.00\Draw\_Sht\_634+50.00\Draw\_Sht\_634+50.00.dgn

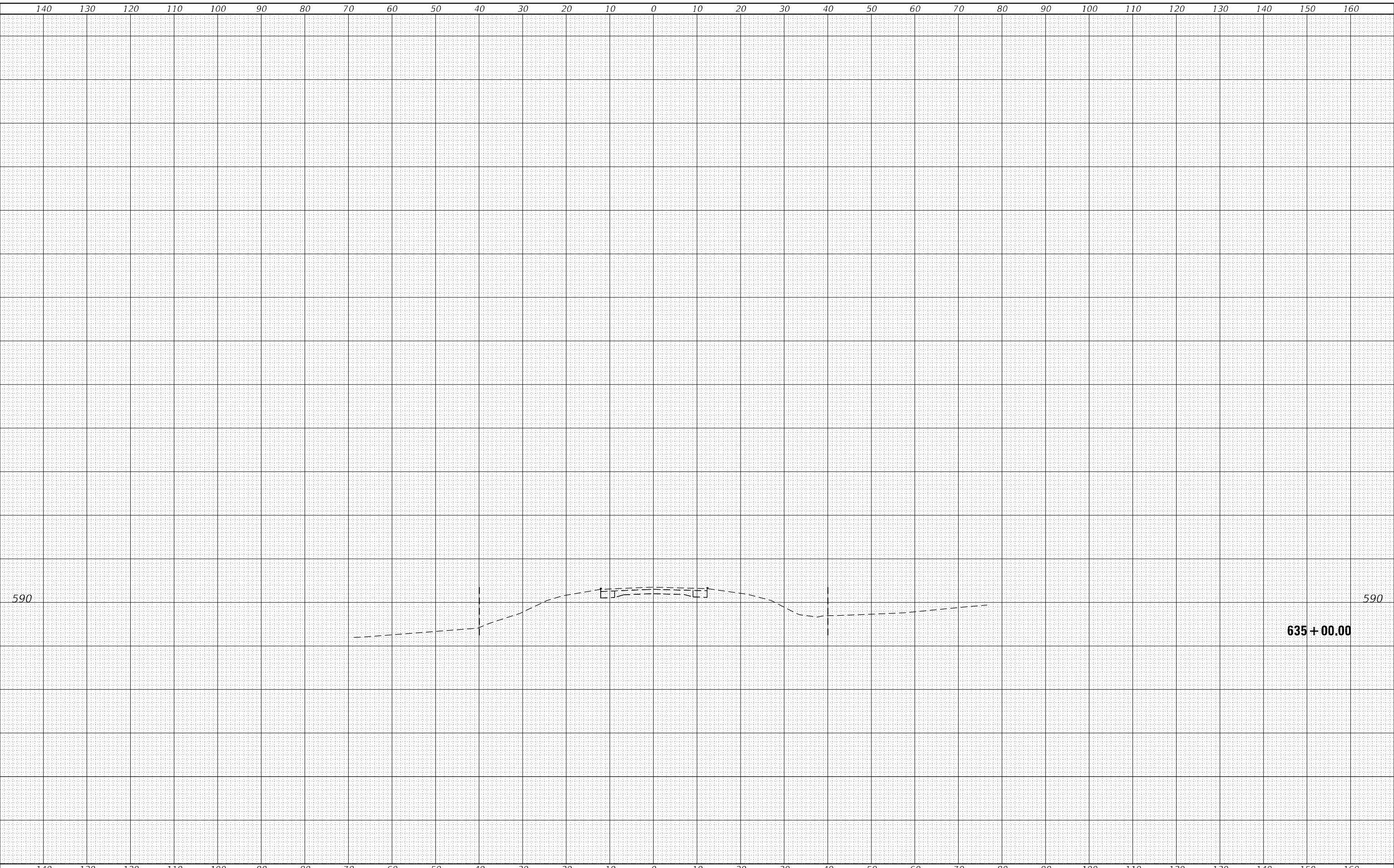


USER NAME = cancels	DESIGNED -	REVISÉD -	<b>STATE OF ILLINOIS DEPARTMENT OF TRANSPORTATION</b>		<b>CROSS SECTION</b>		F.A.P. RTE. 325	SECTION (114,116)B-2,3,4	COUNTY MACOUPIN	TOTAL SHEETS 194	SHEET NO. 131
PLOT SCALE = 20,0000 * / in.	CHECKED -	REVISÉD -					CONTRACT NO. 72B64				
PLOT DATE = 8/18/2021	DATE -	REVISÉD -					ILLINOIS FED. AID PROJECT				
							SCALE:	SHEET	OF	SHEETS	STA. 634+50.00

FINAL SURVEY	SURVEYED	BY	DATE
NOTE BOOK	PLOTTED		
NO.	TEMPLATE		
	AREAS CHECKED		

ORIGINAL SURVEY	SURVEYED	BY	DATE
NOTE BOOK	PLOTTED		
NO.	TEMPLATE		
	AREAS CHECKED		

MODEL: Definit  
FILE NAME: D:\wll\def-pw-templ.com\PIV\DOT Documents\1\DOT Office\Drawings\Project\B-2\B-2.3.4\CAD\Draw-SW 635000\CAD\Drawings\635-000.dgn



USER NAME = cancels	DESIGNED -	REVISED -
	DRAWN -	REVISED -
PLOT SCALE = 20,0000 * / in.	CHECKED -	REVISED -
PLOT DATE = 8/18/2021	DATE -	REVISED -

**STATE OF ILLINOIS  
DEPARTMENT OF TRANSPORTATION**

**CROSS SECTION**

SCALE: SHEET OF SHEETS STA. 635+00.00 TO STA. 635+00.00

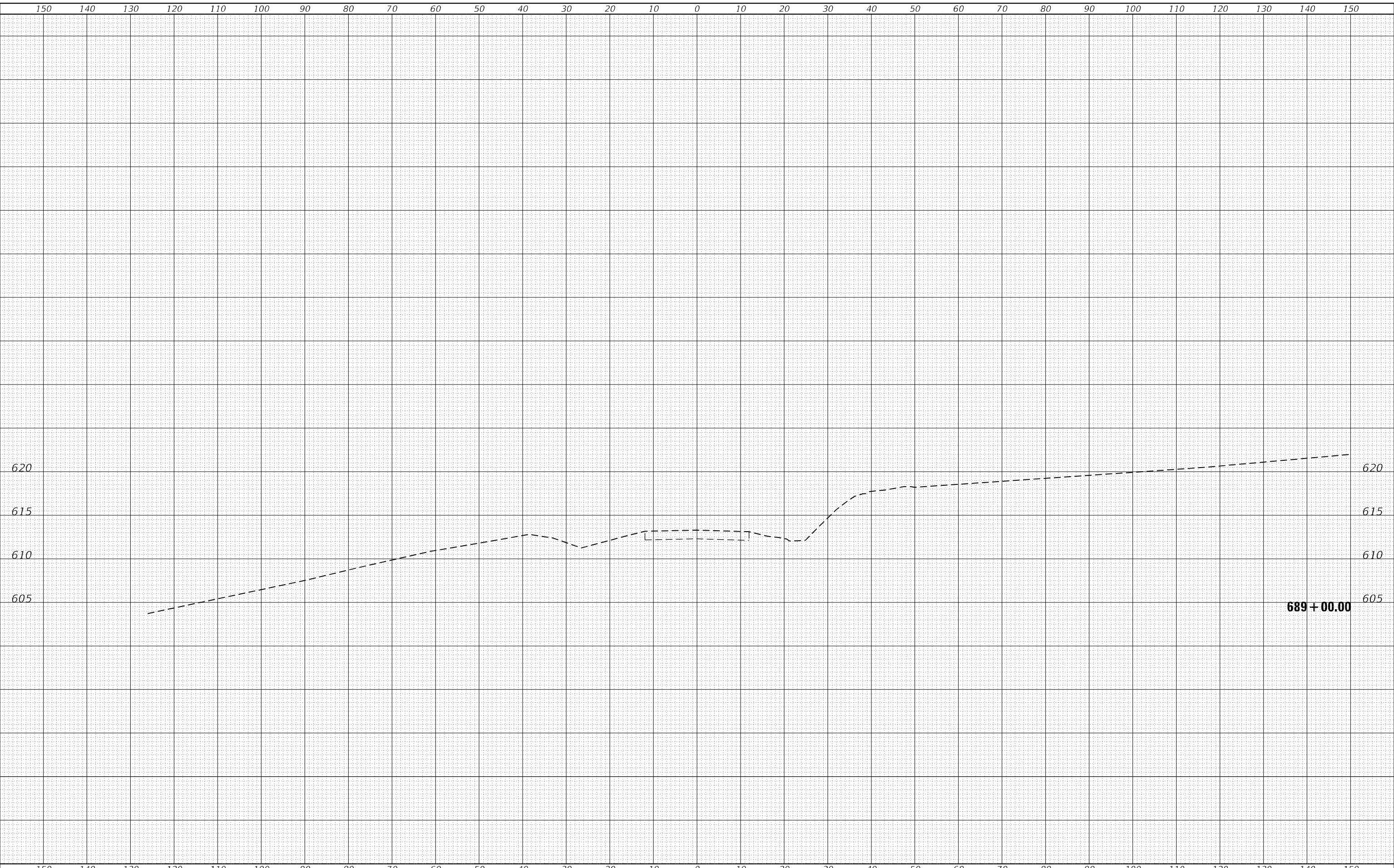
F.A.P. RTE.	SECTION	COUNTY	TOTAL SHEETS	SHEET NO.
325	(114,116)B-2,3,4	MACOUPIN	194	132
CONTRACT NO. 72B64				
ILLINOIS			FED. AID PROJECT	



FINAL SURVEY NO.	SURVEYED	BY	DATE
NOTE BOOK	PLOTTED		
AREAS CHECKED	TEMPLATE		
	AREAS CHECKED		

ORIGINAL SURVEY NO.	SURVEYED	BY	DATE
NOTE BOOK	PLOTTED		
AREAS CHECKED	TEMPLATE		
	AREAS CHECKED		

MODEL: Definit  
 FILE NAME: D:\Illust-pw-templ\com\PIV\DOT\Documents\DOT\Office\center\Project\B-2\B6\72B6\sh-cx-st-002.dgn



USER NAME = cancels	DESIGNED -	REVISED -
	DRAWN -	REVISED -
PLOT SCALE = 20,0000 * / in.	CHECKED -	REVISED -
PLOT DATE = 8/18/2021	DATE -	REVISED -

**STATE OF ILLINOIS  
DEPARTMENT OF TRANSPORTATION**

**CROSS SECTION**

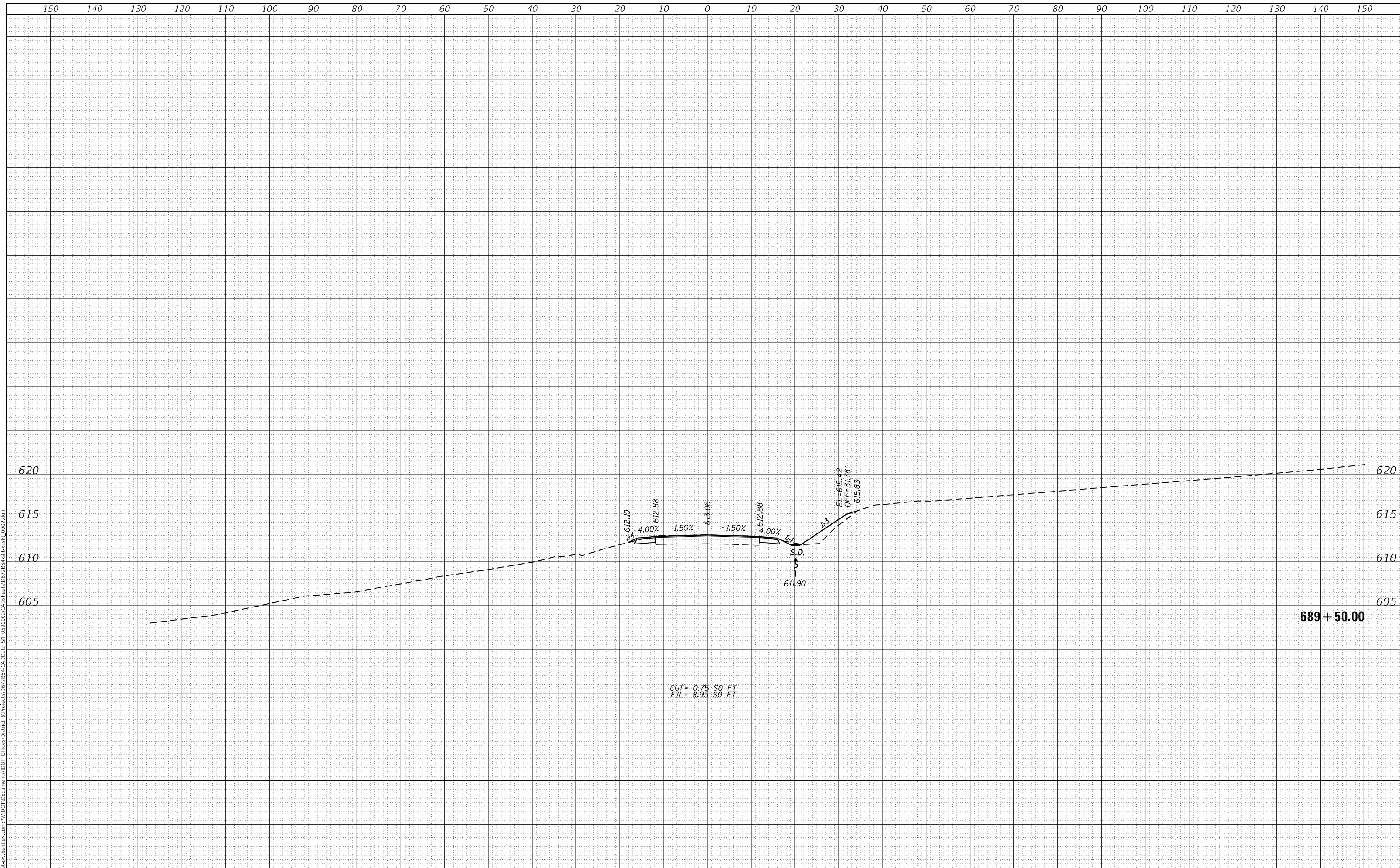
SCALE: SHEET OF SHEETS STA. 689+00.00 TO STA. 689+00.00

F.A.P. RTE.	SECTION	COUNTY	TOTAL SHEETS	SHEET NO.
325	(114,116)B-2,3,4	MACOUPIN	194	133
			CONTRACT NO. 72B64	
		ILLINOIS	FED. AID PROJECT	

FINAL SURVEY NO.	SURVISED	BY	DATE
NOTE BOOK	PLOTTED		
AREAS CHECKED	TEMPLATE		
	AREAS CHECKED		

ORIGINAL SURVEY NO.	SURVISED	BY	DATE
NOTE BOOK	PLOTTED		
AREAS CHECKED	TEMPLATE		
	AREAS CHECKED		

MODEL: Defn19.rvt  
FILE NAME: D:\wll\dw-bw-berlin\com\p\w\DOT\Documents\11012\Drawings\11012\11012-CAD\Draw\_Sta\_059000\72B6-1-CAD\Draw\_Sta\_059000\72B6-sh-cs-st-0002.dgn



**689 + 50.00**

**STATE OF ILLINOIS  
DEPARTMENT OF TRANSPORTATION**

**CROSS SECTION**

USER NAME = cacek	DESIGNED -	REVISED -
	DRAWN -	REVISED -
PLOT SCALE = 20,0000' / in.	CHECKED -	REVISED -
PLOT DATE = 8/18/2021	DATE -	REVISED -

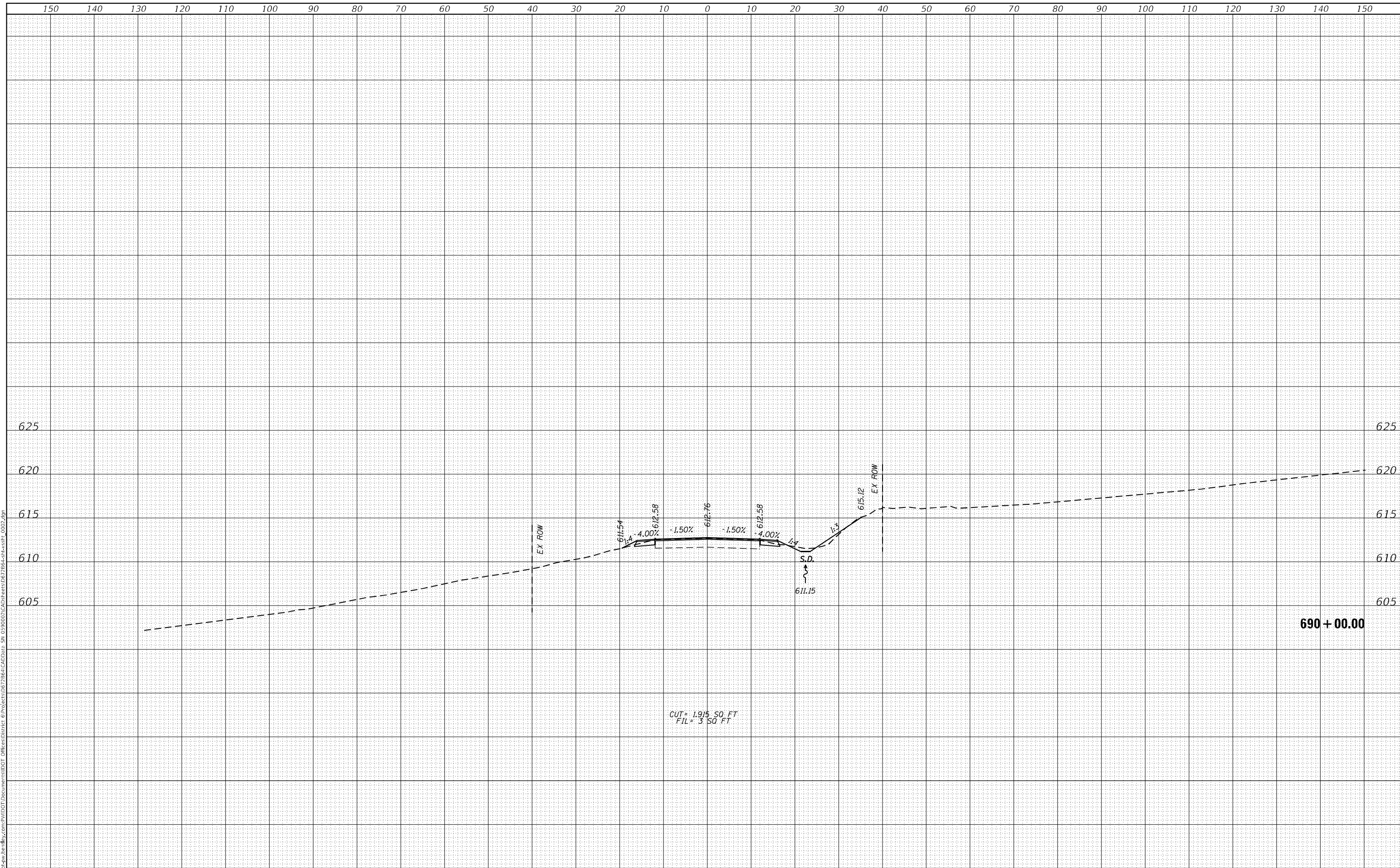
SCALE:	SHEET	OF	SHEETS	STA. 689+50.00	TO STA. 689+50.00
--------	-------	----	--------	----------------	-------------------

F.A.P. RTE. 325	SECTION (114,116)B-2,3,4	COUNTY MACOUPIN	TOTAL SHEETS 194	SHEET NO. 134
				CONTRACT NO. 72B64
		ILLINOIS	FED. AID PROJECT	

FINAL SURVEY NO.	SURVEYED	BY	DATE
	PLOTTED		
	TEMPLATE		
	AREAS CHECKED		

ORIGINAL SURVEY NO.	SURVEYED	BY	DATE
	PLOTTED		
	TEMPLATE		
	AREAS CHECKED		

MODEL: Definit  
 FILE NAME: D:\Illinois\pww\ben\by.com\PIV\DOT Documents\1107 Documents\1107 CAD\Drawn SW 0590007\CAD\Drawn SW 0590007.dwg



USER NAME = cancels	DESIGNED -	REVISED -
	DRAWN -	REVISED -
PLOT SCALE = 20,0000 * / in.	CHECKED -	REVISED -
PLOT DATE = 8/18/2021	DATE -	REVISED -

**STATE OF ILLINOIS  
 DEPARTMENT OF TRANSPORTATION**

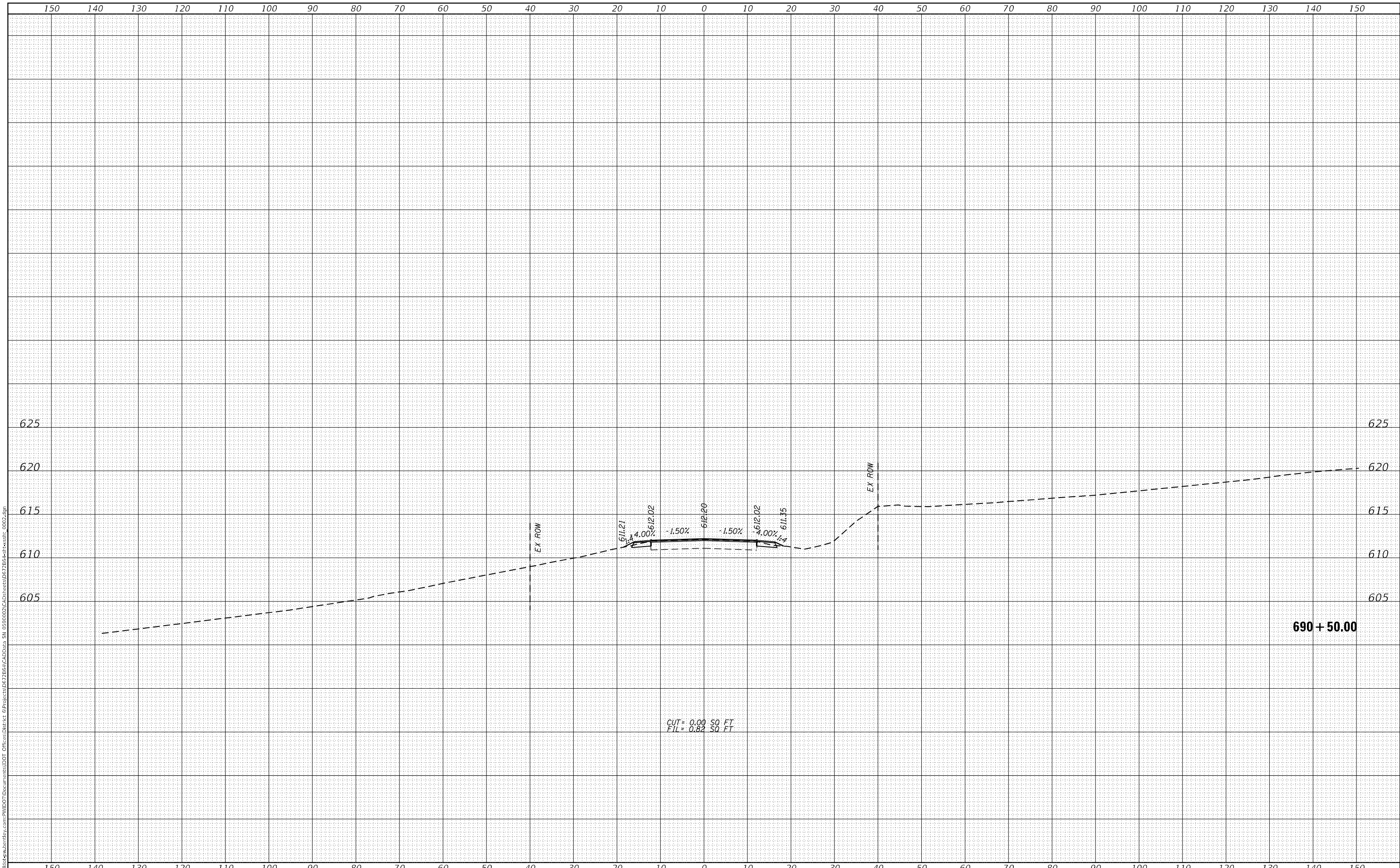
**CROSS SECTION**

SCALE: SHEET OF SHEETS STA. 690+00.00 TO STA. 690+00.00

F.A.P. RTE.	SECTION	COUNTY	TOTAL SHEETS	SHEET NO.
325	(114,116)B-2,3,4	MACOUPIN	194	135
CONTRACT NO. 72B64			ILLINOIS FED. AID PROJECT	

DATE	
BY	
DESIGNED	
DRAWN	
CHECKED	
DATE	
REVISIONS	
NO.	
NO.	
NO.	
NO.	
NO.	

DATE	
BY	
DESIGNED	
DRAWN	
CHECKED	
DATE	
REVISIONS	
NO.	
NO.	
NO.	
NO.	
NO.	



MODEL: Default  
 FILE NAME: \\p:\illinois\p\m\entley.com\PI\DOT\Documents\DOT Offices\District 6\Projects\612\B64\B64-23.4\114.116\114.116-2.3.4\114.116-2.3.4-002.dgn

USER NAME = rodriguezmenendez	DESIGNED -	REVISIONS -
PLOT SCALE = 20.0219' / in.	DRAWN -	REVISIONS -
PLOT DATE = 8/19/2021	CHECKED -	REVISIONS -
	DATE -	REVISIONS -

**STATE OF ILLINOIS**  
**DEPARTMENT OF TRANSPORTATION**

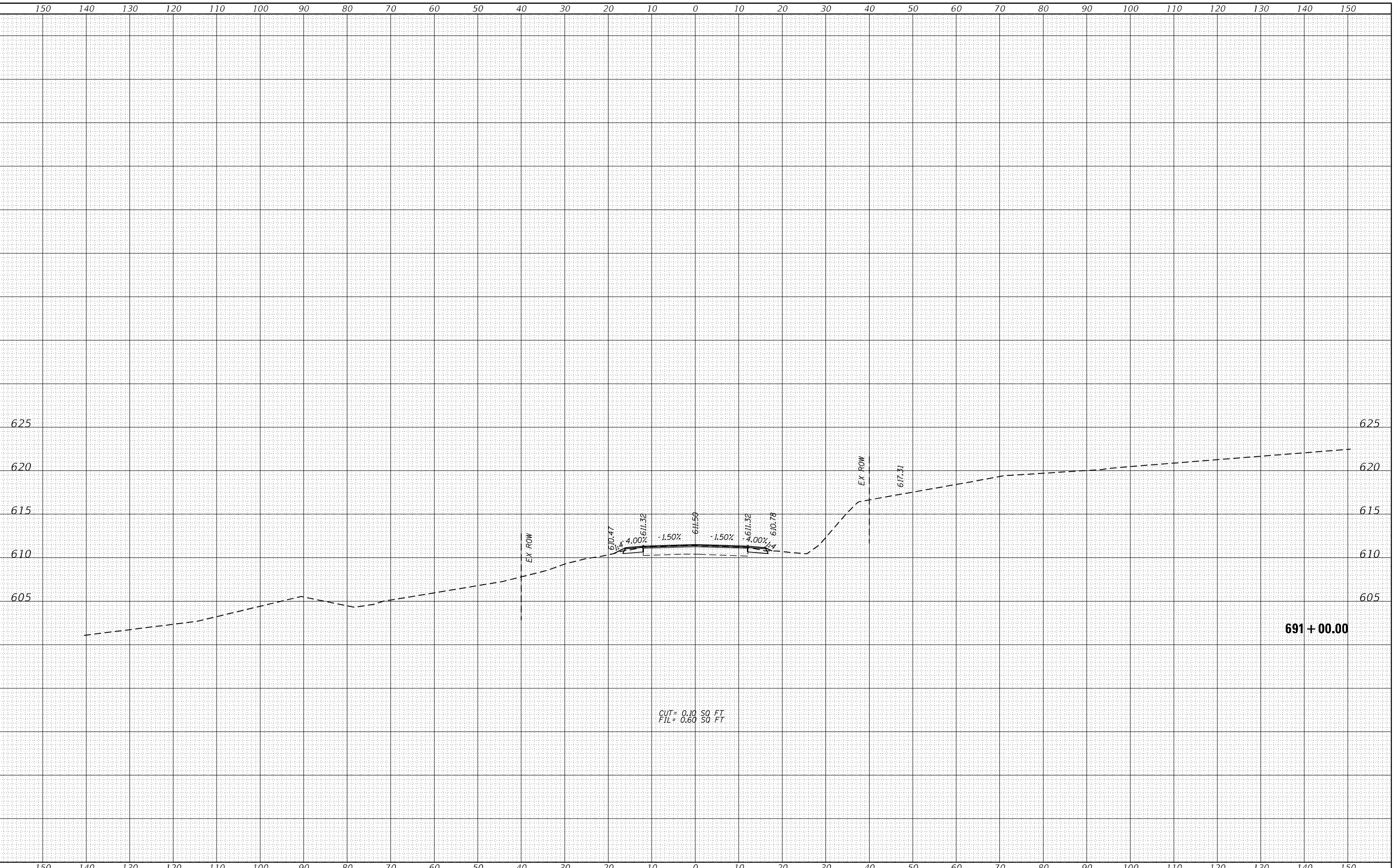
<b>CROSS SECTION</b>	
SCALE:	SHEET OF SHEETS STA. 690+50.00 TO STA. 690+50.00

F.A.P. RTE. 325	SECTION (114.116)B-2.3.4	COUNTY MACOUPIN	TOTAL SHEETS 194	SHEET NO. 136
CONTRACT NO. 72B64			ILLINOIS FED. AID PROJECT	

DATE	
BY	
FINAL SURVEY	SURVEYED
NOTE BOOK	PLOTTED
NO.	TEMPLATE
	AREAS CHECKED
	AREAS CHECKED

DATE	
BY	
ORIGINAL SURVEY	SURVEYED
NOTE BOOK	PLOTTED
NO.	TEMPLATE
	AREAS CHECKED
	AREAS CHECKED

MODEL: Default  
FILE NAME: P:\projects\pawade\11by.com\PIV\DOT\Documents\11DOT\Documents\11DOT\Office\DOT\STRUCT\@\_node\CD\627864\CADD\21a\_S1\_050002\C\3\sheet\0673964-11vss\1\_0002.dwg



USER NAME =	rodriguezmenendezw
DESIGNED -	
DRAWN -	
CHECKED -	
DATE -	8/19/2021

REVISED -	
REVISED -	
REVISED -	
REVISED -	

**STATE OF ILLINOIS  
DEPARTMENT OF TRANSPORTATION**

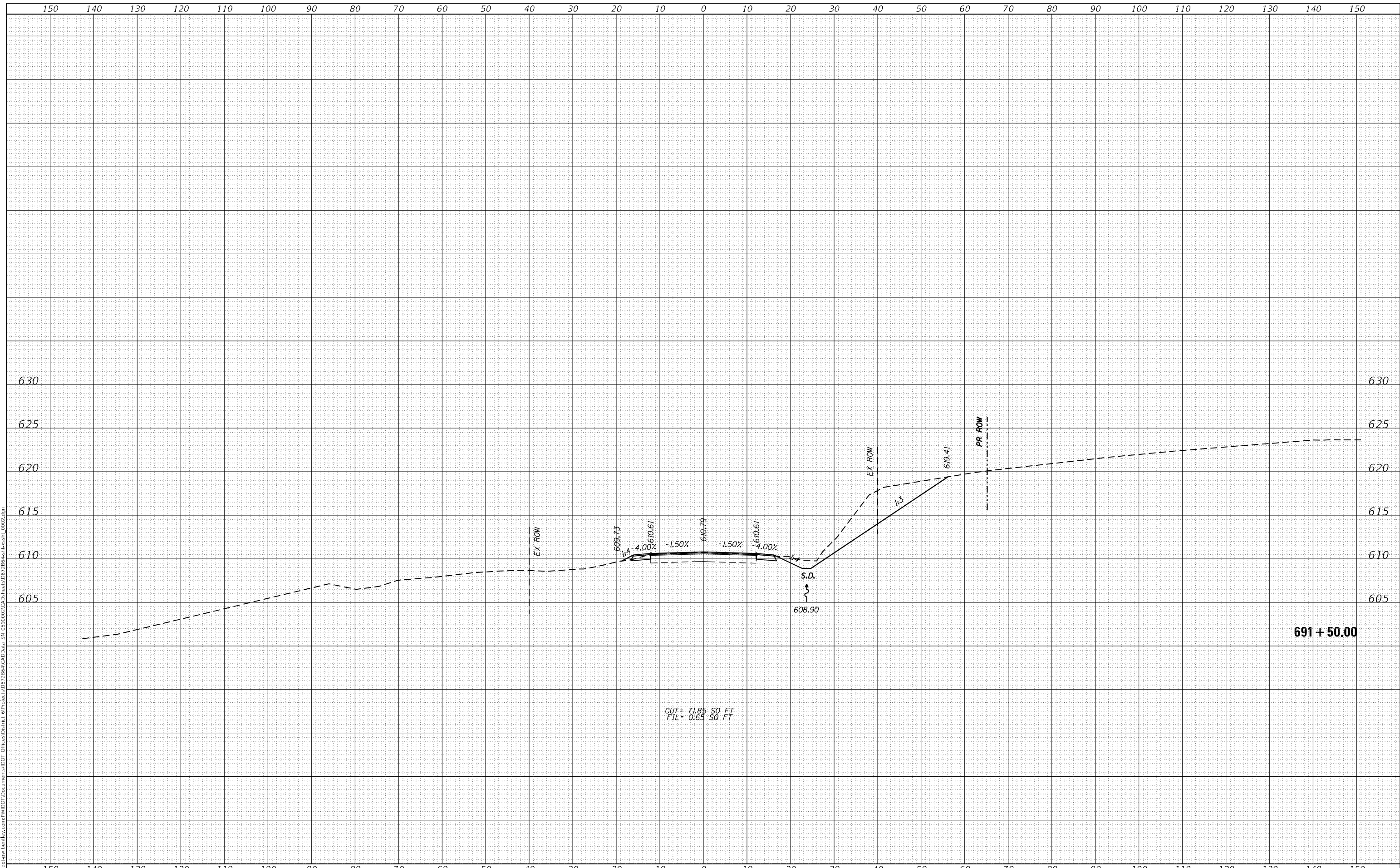
<b>CROSS SECTION</b>			
SCALE:	SHEET	OF	SHEETS
STA. 691+00.00		TO STA. 691+00.00	

F.A.P. RTE.	SECTION	COUNTY	TOTAL SHEETS	SHEET NO.
325	(114,116)B-2,3,4	MACOUPIN	194	137
CONTRACT NO. 72B64				
ILLINOIS   FED. AID PROJECT				

FINAL SURVEY NO.	SURVEYED	BY	DATE
NOTE BOOK	PLOTTED		
AREAS CHECKED	TEMPLATE		
	AREAS CHECKED		

ORIGINAL SURVEY NO.	SURVEYED	BY	DATE
NOTE BOOK	PLOTTED		
AREAS CHECKED	TEMPLATE		
	AREAS CHECKED		

MODEL: Definit  
 FILE NAME: D:\work\pww\ben\by.com\PIV\DOT\Documents\DOT\Drawings\1101\1101002.dwg  
 PROJECT: D:\work\pww\ben\by.com\PIV\DOT\Drawings\1101\1101002.dwg



CUT = 71.85 SQ FT  
 FIL = 0.65 SQ FT

691 + 50.00

USER NAME = cancels	DESIGNED -	REVISED -
	DRAWN -	REVISED -
PLOT SCALE = 20,0000 * / in.	CHECKED -	REVISED -
PLOT DATE = 8/18/2021	DATE -	REVISED -

STATE OF ILLINOIS  
 DEPARTMENT OF TRANSPORTATION

CROSS SECTION

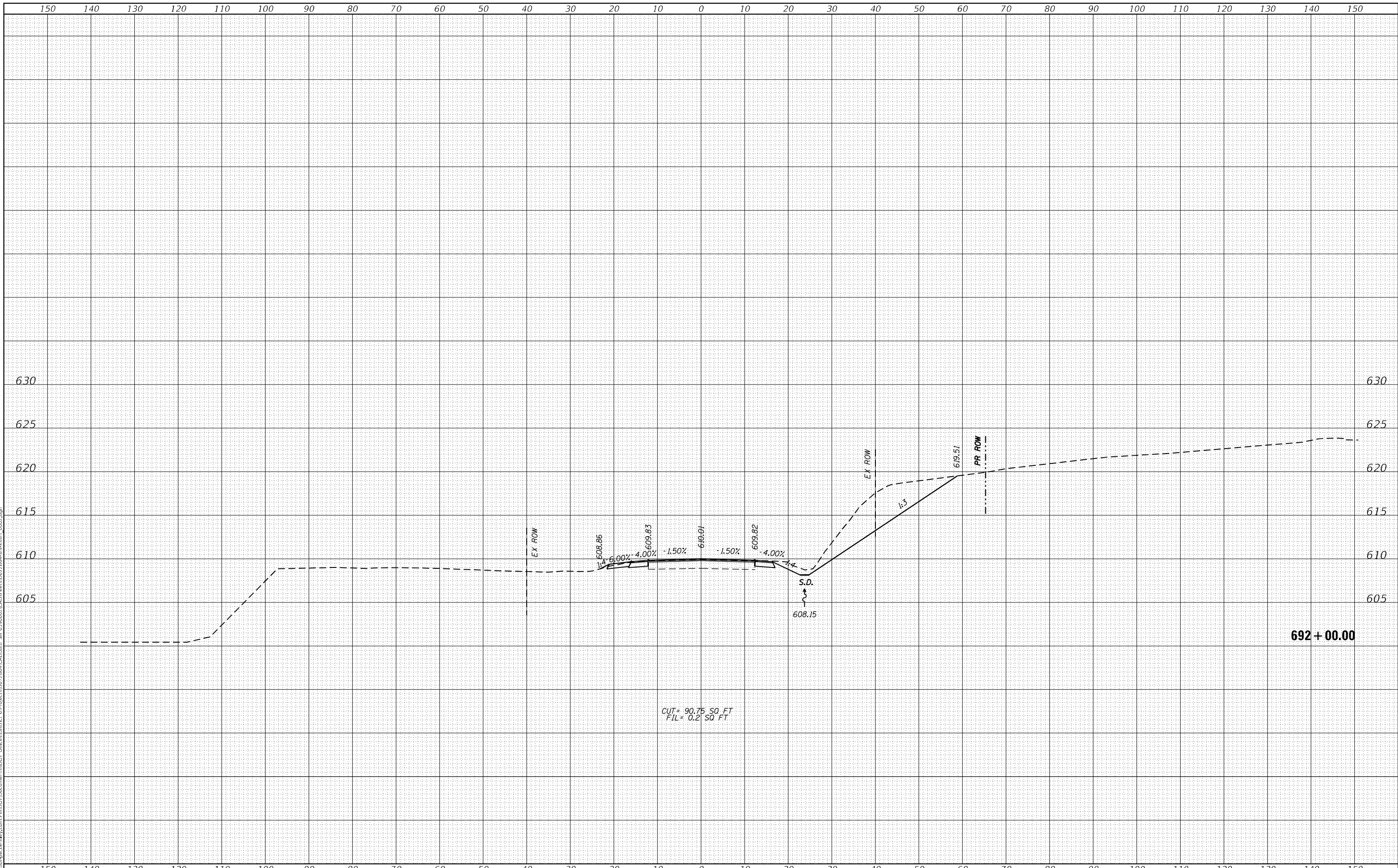
SCALE: SHEET OF SHEETS STA. 691+50.00 TO STA. 691+50.00

F.A.P. RTE.	SECTION	COUNTY	TOTAL SHEETS	SHEET NO.
325	(114,116)B-2,3,4	MACOUPIN	194	138
				CONTRACT NO. 72B64
				ILLINOIS FED. AID PROJECT

FINAL SURVEY NO.	SURVEYED	BY	DATE
NOTE BOOK	PLOTTED		
AREAS CHECKED	TEMPLATE		
	AREAS CHECKED		

ORIGINAL SURVEY NO.	SURVEYED	BY	DATE
	PLOTTED		
	TEMPLATE		
	AREAS CHECKED		

MODEL: Definitive.dwg  
FILE NAME: D:\Illinois\pww\ben\by.com\PIV\DOT\Documents\DOT\Drawings\114116\B-2,3,4\114116B-2,3,4-sh-cs-st-002.dwg



USER NAME = cancels	DESIGNED -	REVISED -
	DRAWN -	REVISED -
PLOT SCALE = 20,0000 * / in.	CHECKED -	REVISED -
PLOT DATE = 8/18/2021	DATE -	REVISED -

**STATE OF ILLINOIS  
DEPARTMENT OF TRANSPORTATION**

**CROSS SECTION**

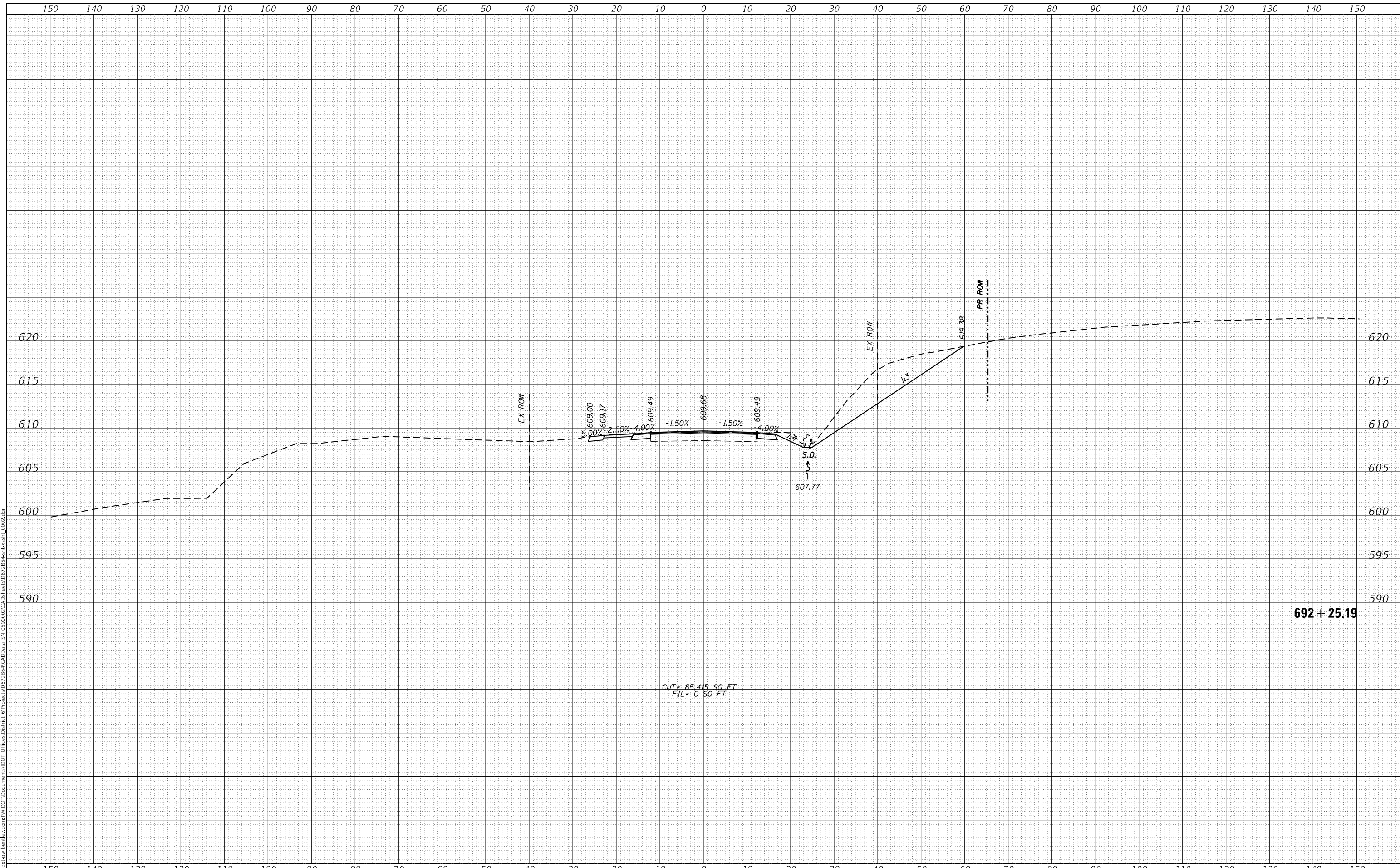
SCALE: SHEET OF SHEETS STA. 692+00.00 TO STA. 692+00.00

F.A.P. RTE. 325	SECTION (114,116)B-2,3,4	COUNTY MACOUPIN	TOTAL SHEETS 194	SHEET NO. 139
			CONTRACT NO. 72B64	
			ILLINOIS FED. AID PROJECT	

FINAL SURVEY NO.	SURVEYED	DATE
NOTE BOOK	PLOTTED	
AREAS CHECKED	TEMPLATE	
	AREAS CHECKED	

ORIGINAL SURVEY NO.	SURVEYED	DATE
	PLOTTED	
	TEMPLATE	
	AREAS CHECKED	

MODEL: D:\mfr\p\...  
 FILE NAME: D:\mfr\p\...  
 USER: c...  
 DATE: 8/18/2021



CUT = 85.415 SQ. FT  
 FIL = 0.50 FT

692 + 25.19

USER NAME = c...	DESIGNED -	REVISD -
	DRAWN -	REVISD -
PLOT SCALE = 20,0000 * / in.	CHECKED -	REVISD -
PLOT DATE = 8/18/2021	DATE -	REVISD -

DESIGNED -	REVISD -
DRAWN -	REVISD -
CHECKED -	REVISD -
DATE -	REVISD -

STATE OF ILLINOIS  
 DEPARTMENT OF TRANSPORTATION

CROSS SECTION

SCALE:	SHEET	OF	SHEETS	STA. 692+25.19	TO STA. 692+25.19
--------	-------	----	--------	----------------	-------------------

F.A.P. RTE.	SECTION	COUNTY	TOTAL SHEETS	SHEET NO.
325	(114,116)B-2,3,4	MACOUPIN	194	140
CONTRACT NO. 72B64				

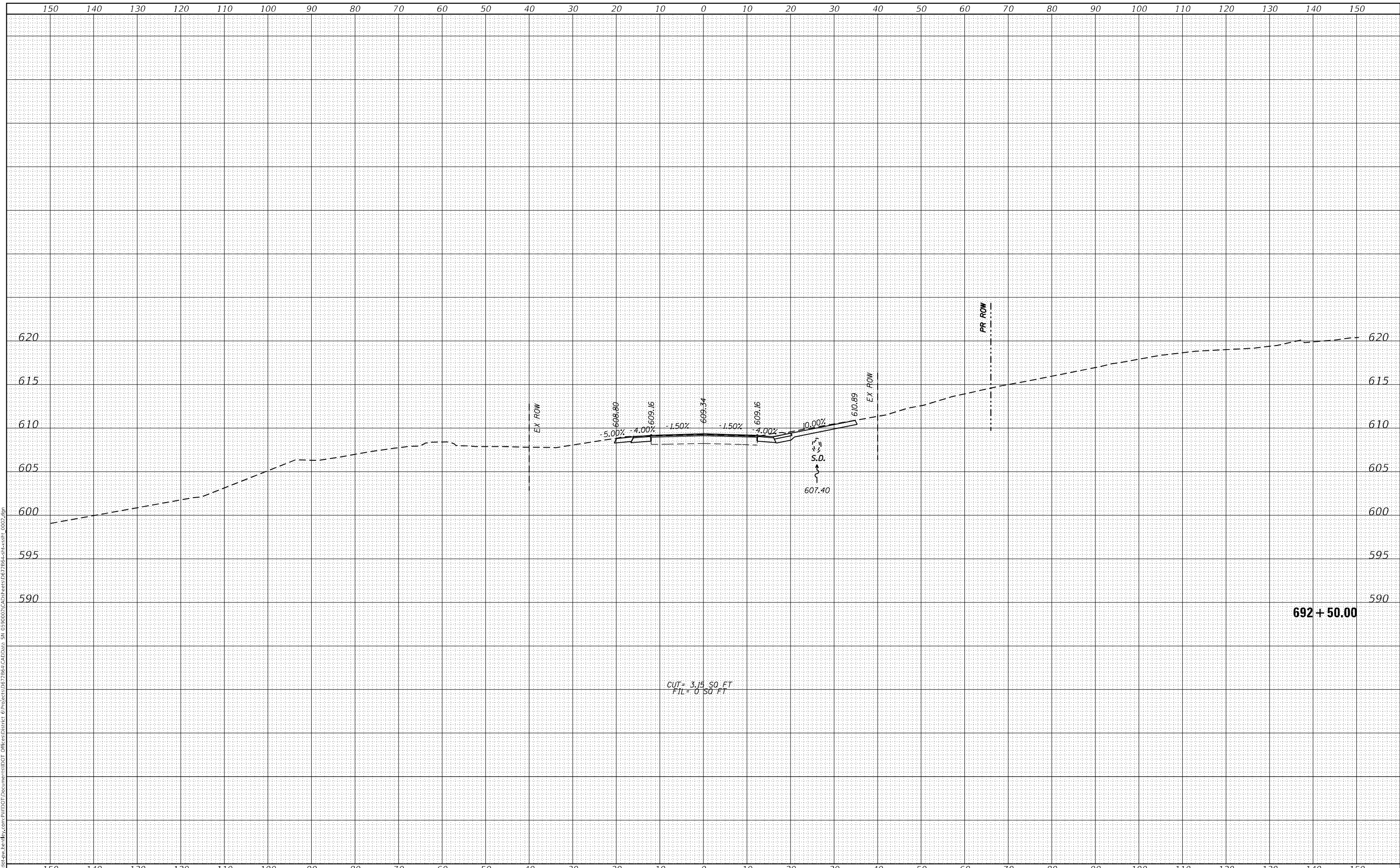
ILLINOIS FED. AID PROJECT



FINAL SURVEY NO.	SURVEYED	BY	DATE
NOTE BOOK	PLOTTED		
AREAS CHECKED	TEMPLATE		
	AREAS CHECKED		

ORIGINAL SURVEY NO.	SURVEYED	BY	DATE
NOTE BOOK	PLOTTED		
AREAS CHECKED	TEMPLATE		
	AREAS CHECKED		

MODEL: Definit  
 FILE NAME: D:\Illinois\pww\ben\by.com\PIV\DOT\Documents\DOT\Office\Drawings\Projects\0672861\CAD\Draw\_Sht\_0590007\CAD\Draw\_Sht\_002.dgn



**692 + 50.00**

**STATE OF ILLINOIS  
 DEPARTMENT OF TRANSPORTATION**

**CROSS SECTION**

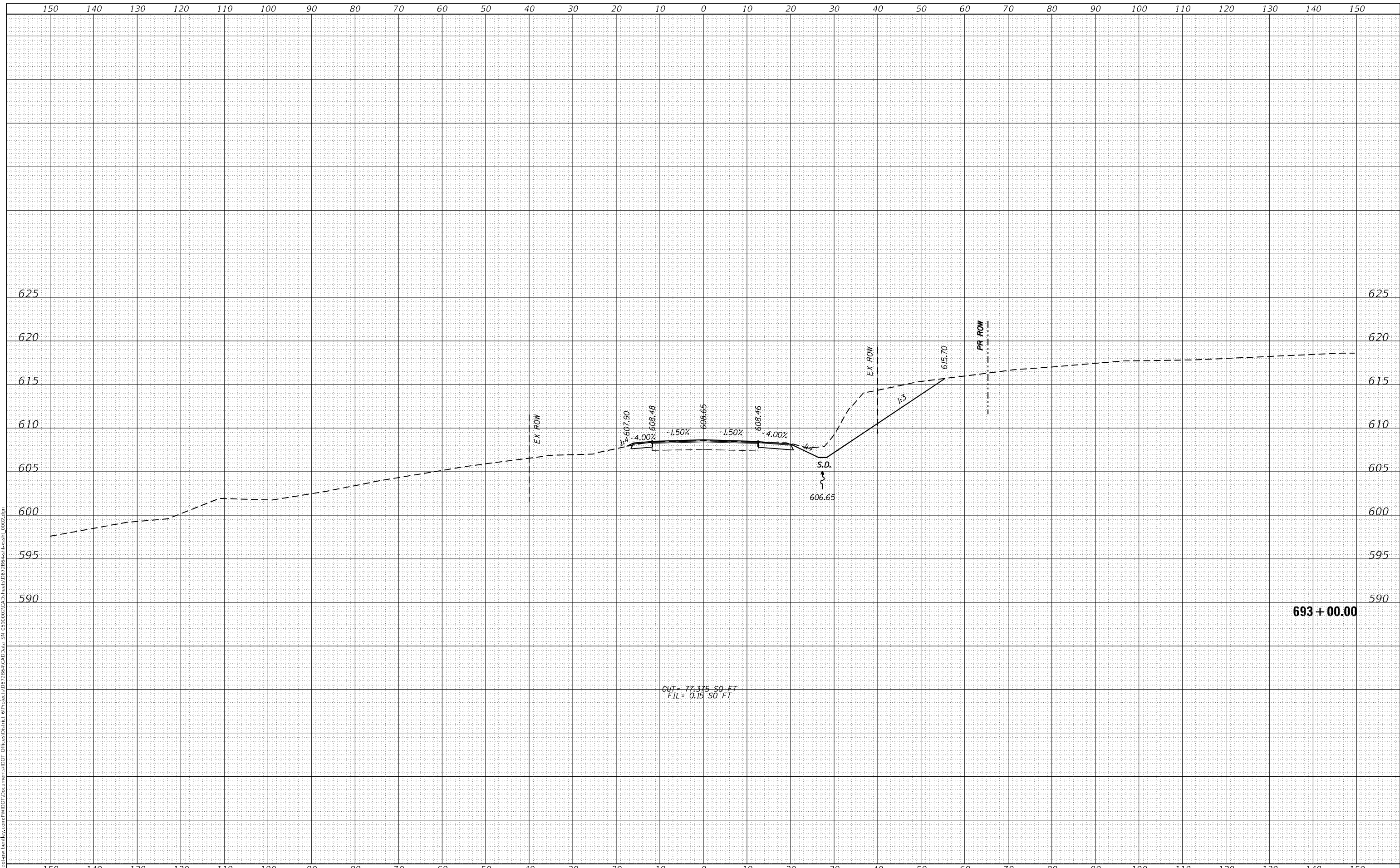
USER NAME = cancels	DESIGNED -	REVISED -
	DRAWN -	REVISED -
PLOT SCALE = 20,0000 * / in.	CHECKED -	REVISED -
PLOT DATE = 8/18/2021	DATE -	REVISED -

F.A.P. RTE. 325	SECTION (114,116)B-2,3,4	COUNTY MACOUPIN	TOTAL SHEETS 194	SHEET NO. 141
SCALE: SHEET OF SHEETS STA. 692+50.00 TO STA. 692+50.00			CONTRACT NO. 72B64	
ILLINOIS FED. AID PROJECT				

FINAL SURVEY NO.	SURVEYED	DATE
NOTE BOOK	PLOTTED	
AREAS CHECKED	TEMPLATE	
	AREAS CHECKED	

ORIGINAL SURVEY NO.	SURVEYED	DATE
NOTE BOOK	PLOTTED	
AREAS CHECKED	TEMPLATE	
	AREAS CHECKED	

MODEL: D:\mfr\...  
FILE NAME: D:\mfr\...  
PROJECT: ...



USER NAME = cancel
PLOT SCALE = 20,0000 * / in.
PLOT DATE = 8/18/2021

DESIGNED -
DRAWN -
CHECKED -
DATE -

REVISED -
REVISED -
REVISED -
REVISED -

**STATE OF ILLINOIS  
DEPARTMENT OF TRANSPORTATION**

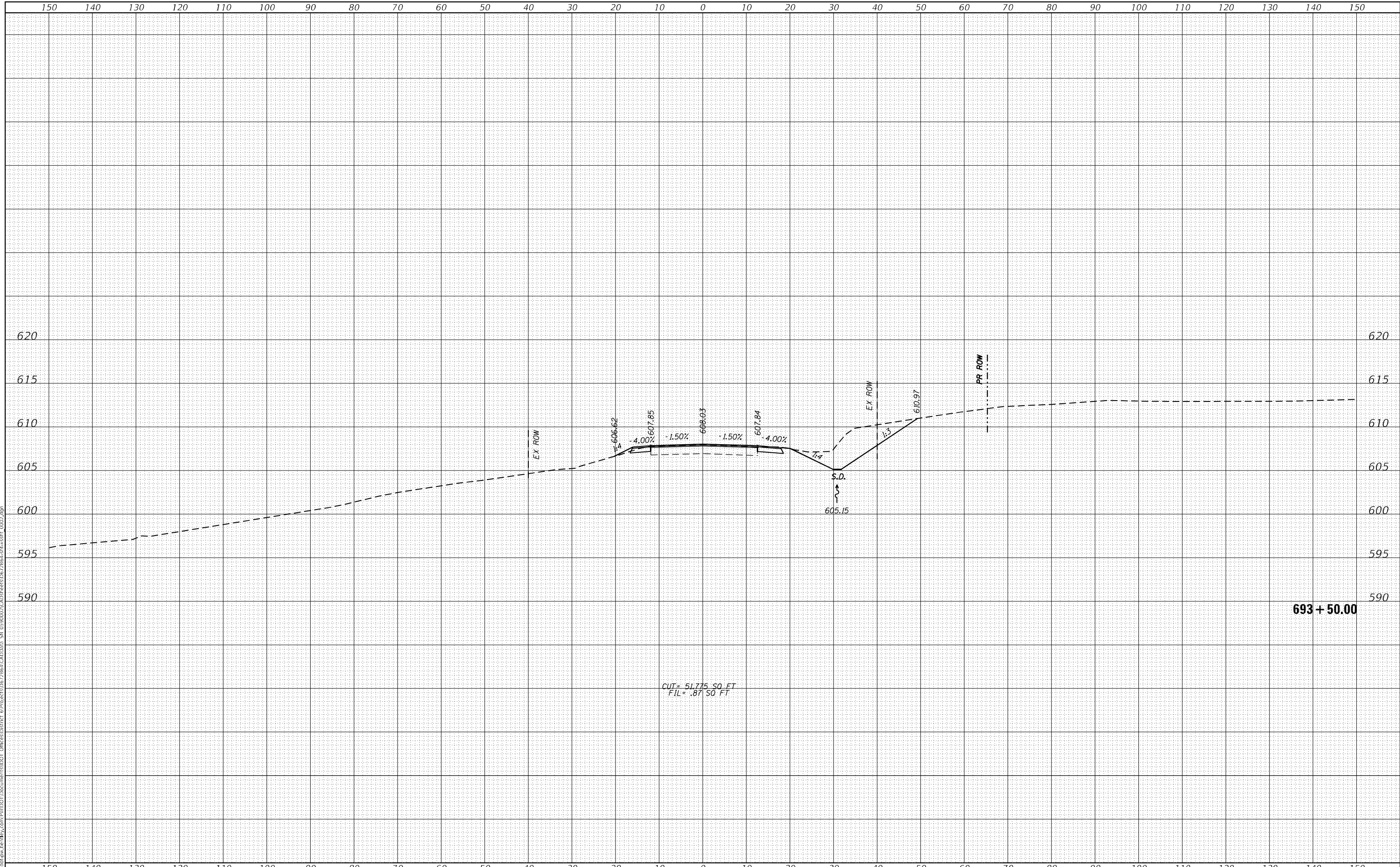
<b>CROSS SECTION</b>	
SCALE:	SHEET OF SHEETS
STA. 693+00.00	TO STA. 693+00.00

F.A.P. RTE. 325	SECTION (114,116)B-2,3,4	COUNTY MACOUPIN	TOTAL SHEETS 194	SHEET NO. 142
CONTRACT NO. 72B64			ILLINOIS FED. AID PROJECT	

FINAL SURVEY NO.	SURVEYED	DATE
NOTE BOOK	PLOTTED	
	TEMPLATE	
	AREAS CHECKED	

ORIGINAL SURVEY NO.	SURVEYED	DATE
	PLOTTED	
	TEMPLATE	
	AREAS CHECKED	

MODEL: D:\mfr\h...  
 FILE NAME: D:\mfr\p\w...  
 C:\ProgramData\Autodesk\DWG...  
 C:\ProgramData\Autodesk\DWG...  
 C:\ProgramData\Autodesk\DWG...  
 C:\ProgramData\Autodesk\DWG...  
 C:\ProgramData\Autodesk\DWG...



CUT = 51.775 SQ FT  
 FIL = .87 SQ FT

**693 + 50.00**

USER NAME = cancel	DESIGNED -	REVISED -
PLOT SCALE = 20,000 * / in.	DRAWN -	REVISED -
PLOT DATE = 8/18/2021	CHECKED -	REVISED -
	DATE -	REVISED -

**STATE OF ILLINOIS  
DEPARTMENT OF TRANSPORTATION**

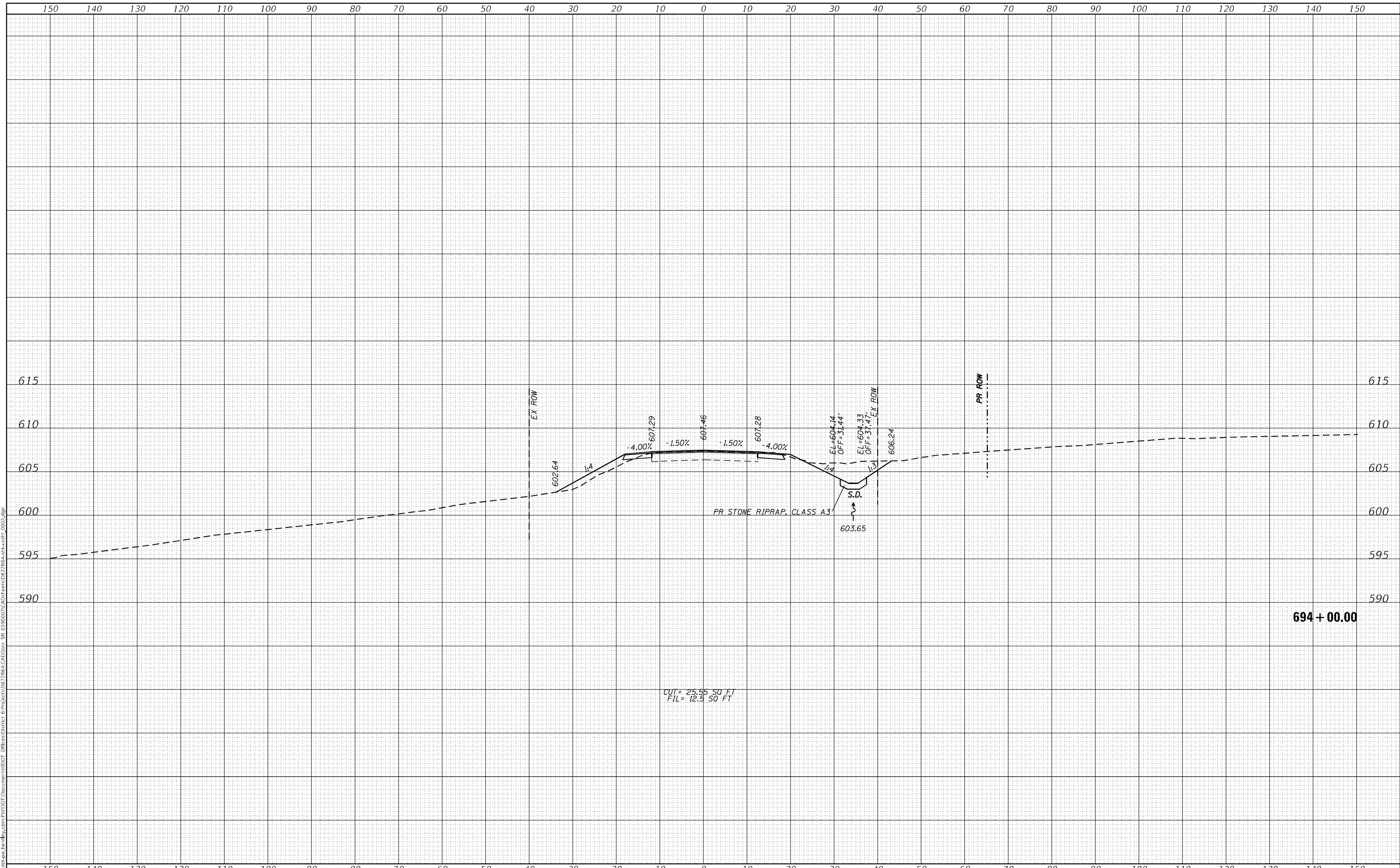
<b>CROSS SECTION</b>			
SCALE:	SHEET	OF	SHEETS
			STA. 693+50.00 TO STA. 693+50.00

F.A.P. RTE.	SECTION	COUNTY	TOTAL SHEETS	SHEET NO.
325	(114,116)B-2,3,4	MACOUPIN	194	143
				CONTRACT NO. 72B64
		ILLINOIS	FED. AID PROJECT	

FINAL SURVEY NO.	SURVEYED	BY	DATE
NOTE BOOK NO.	PLOTTED		
	TEMPLATE		
	AREAS CHECKED		

ORIGINAL SURVEY NO.	SURVEYED	BY	DATE
	PLOTTED		
	TEMPLATE		
	AREAS CHECKED		

MODEL: Definit  
FILE NAME: D:\Illinois\pww\benby.com\PIV\DOT\Documents\DOT\Office\Printer\Printer\019638\067286\CAD\Draw\_Sht\_0590007\CAD\Print\Draw\_Sht\_0590007.dwg



USER NAME = cancel	DESIGNED -	REVISED -
PLOT SCALE = 20,000 * / in.	DRAWN -	REVISED -
PLOT DATE = 8/18/2021	CHECKED -	REVISED -
	DATE -	REVISED -

**STATE OF ILLINOIS  
DEPARTMENT OF TRANSPORTATION**

**CROSS SECTION**

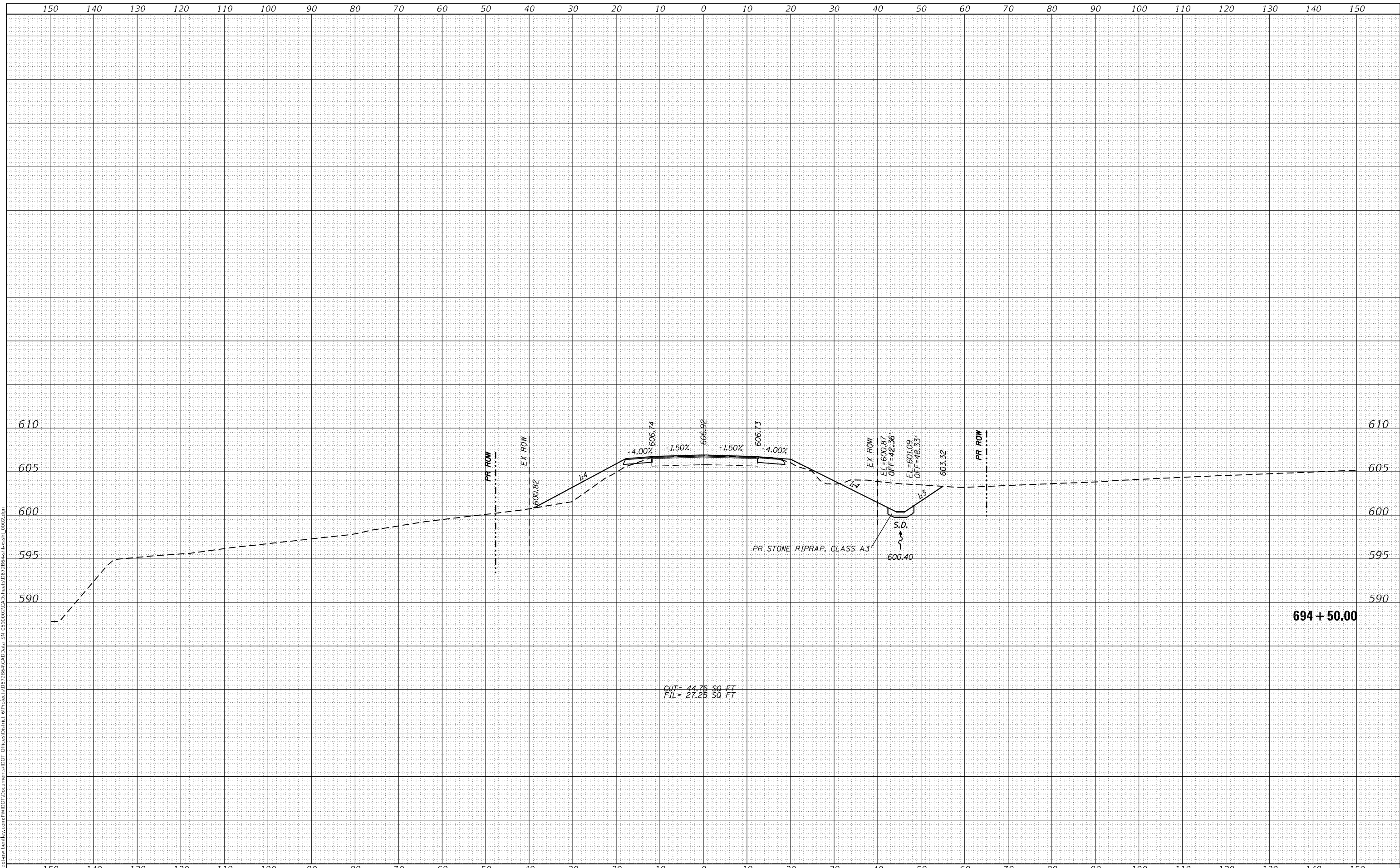
SCALE: SHEET OF SHEETS STA. 694+00.00 TO STA. 694+00.00

F.A.P. RTE. 325	SECTION (114,116)B-2,3,4	COUNTY MACOUPIN	TOTAL SHEETS 194	SHEET NO. 144
			CONTRACT NO. 72B64	
			ILLINOIS FED. AID PROJECT	

FINAL SURVEY NO.	SURVEYED	BY	DATE
NOTE BOOK	PLOTTED		
AREAS CHECKED	TEMPLATE		
	AREAS CHECKED		

ORIGINAL SURVEY NO.	SURVEYED	BY	DATE
	PLOTTED		
	TEMPLATE		
	AREAS CHECKED		

MODEL: Definit  
 FILE NAME: D:\Illinois\pww\ben\by.com\PIV\DOT\Documents\DOT\Drawings\114116\B-2.3.4\114116B-2.3.4-145.dwg



**STATE OF ILLINOIS  
 DEPARTMENT OF TRANSPORTATION**

**CROSS SECTION**

USER NAME = cancels	DESIGNED -	REVISED -
	DRAWN -	REVISED -
PLOT SCALE = 20,0000' / in.	CHECKED -	REVISED -
PLOT DATE = 8/18/2021	DATE -	REVISED -

SCALE: SHEET OF SHEETS STA. 694+50.00 TO STA. 694+50.00

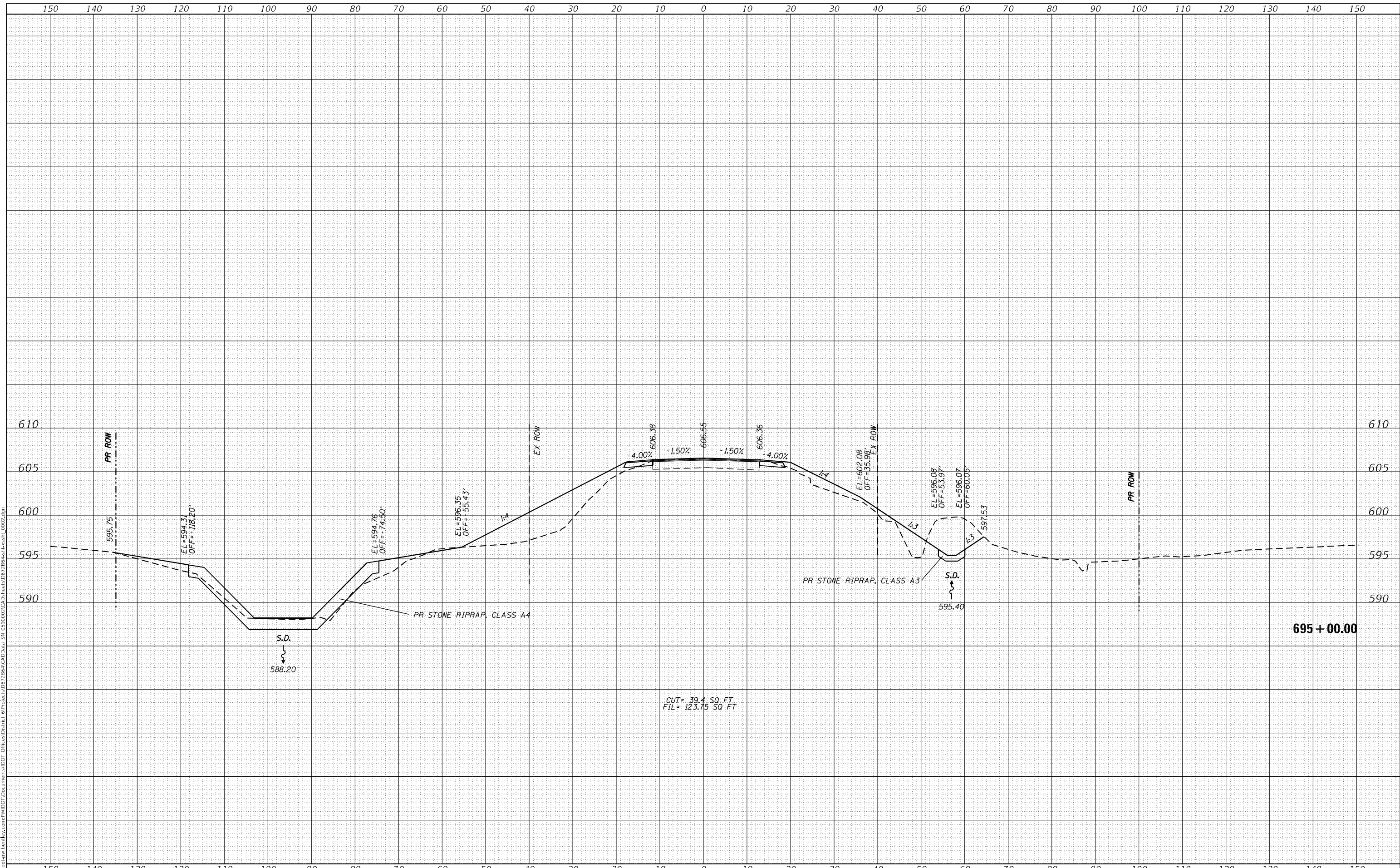
F.A.P. RTE. 325	SECTION (114,116)B-2,3,4	COUNTY MACOUPIN	TOTAL SHEETS 194	SHEET NO. 145
			CONTRACT NO. 72B64	
			ILLINOIS FED. AID PROJECT	

**694 + 50.00**

FINAL SURVEY NO.	SURVEYED	DATE
NOTE BOOK	PLOTTED	BY
AREAS CHECKED	TEMPLATE	
	AREAS CHECKED	

ORIGINAL SURVEY NO.	SURVEYED	DATE
NOTE BOOK	PLOTTED	BY
AREAS CHECKED	TEMPLATE	
	AREAS CHECKED	

MODEL: D:\mfr\...  
 FILE NAME: D:\mfr\...  
 PROJECT: ...



**STATE OF ILLINOIS  
DEPARTMENT OF TRANSPORTATION**

**CROSS SECTION**

USER NAME = cancels	DESIGNED -	REVISED -
	DRAWN -	REVISED -
PLOT SCALE = 20,000' */ in.	CHECKED -	REVISED -
PLOT DATE = 8/18/2021	DATE -	REVISED -

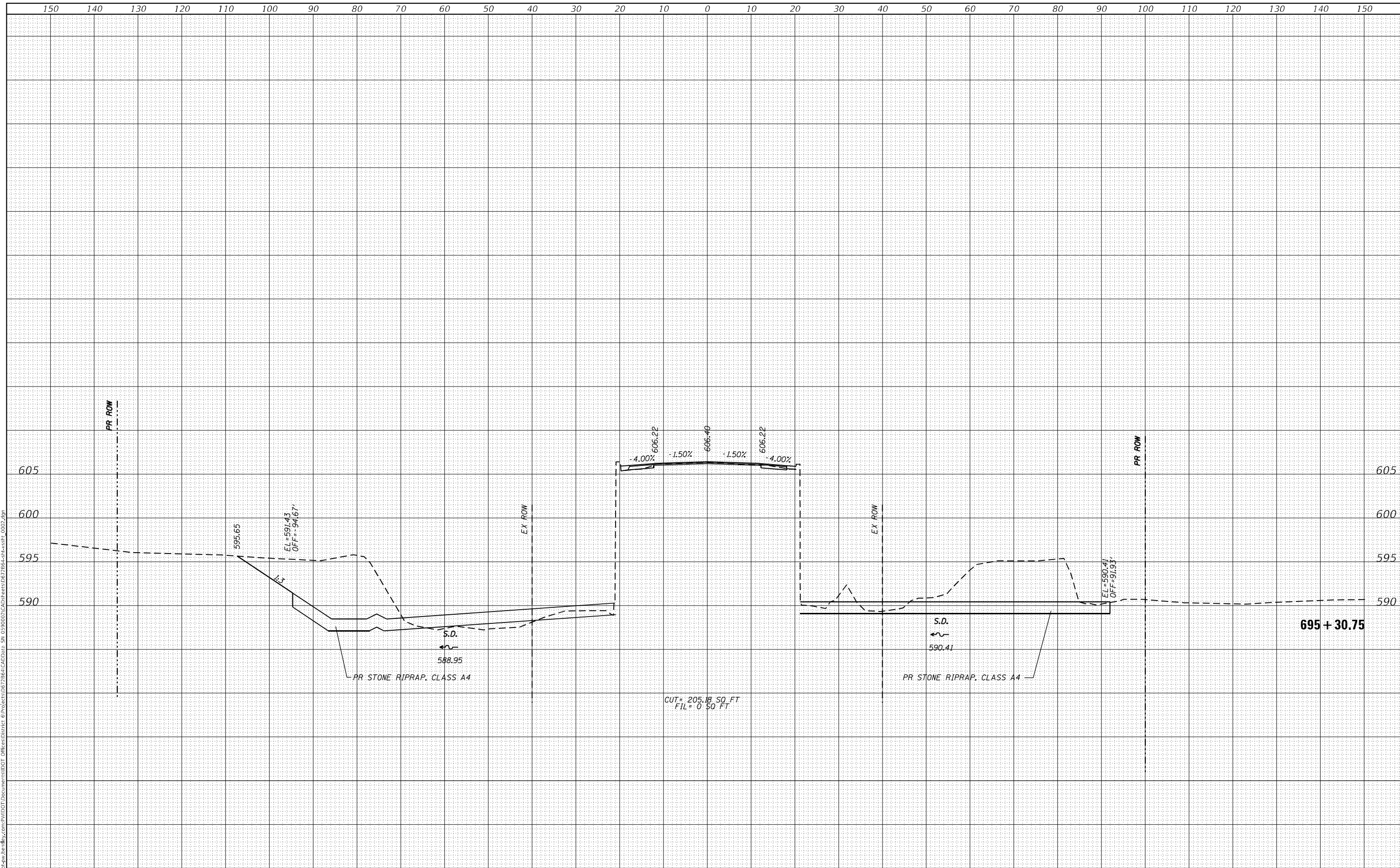
SCALE: SHEET OF SHEETS STA. 695+00.00 TO STA. 695+00.00

F.A.P. RTE. 325	SECTION (114,116)B-2,3,4	COUNTY MACOUPIN	TOTAL SHEETS 194	SHEET NO. 146
			CONTRACT NO. 72B64	
			ILLINOIS FED. AID PROJECT	

FINAL	SURVEYED
SURVEY	PLOTTED
NOTE BOOK	TEMPLATE
NO.	AREAS CHECKED

ORIGINAL	SURVEYED
SURVEY	PLOTTED
NOTE BOOK	TEMPLATE
NO.	AREAS CHECKED

BY	DATE



MODEL: D:\mch\...  
 FILE NAME: D:\mch\...

USER NAME	= cancels
DESIGNED	-
DRAWN	-
PLOT SCALE	= 20,0000 * / in.
CHECKED	-
DATE	-
PLOT DATE	= 8/18/2021

REVISIED	-
REVISIED	-
REVISIED	-
REVISIED	-

**STATE OF ILLINOIS**  
**DEPARTMENT OF TRANSPORTATION**

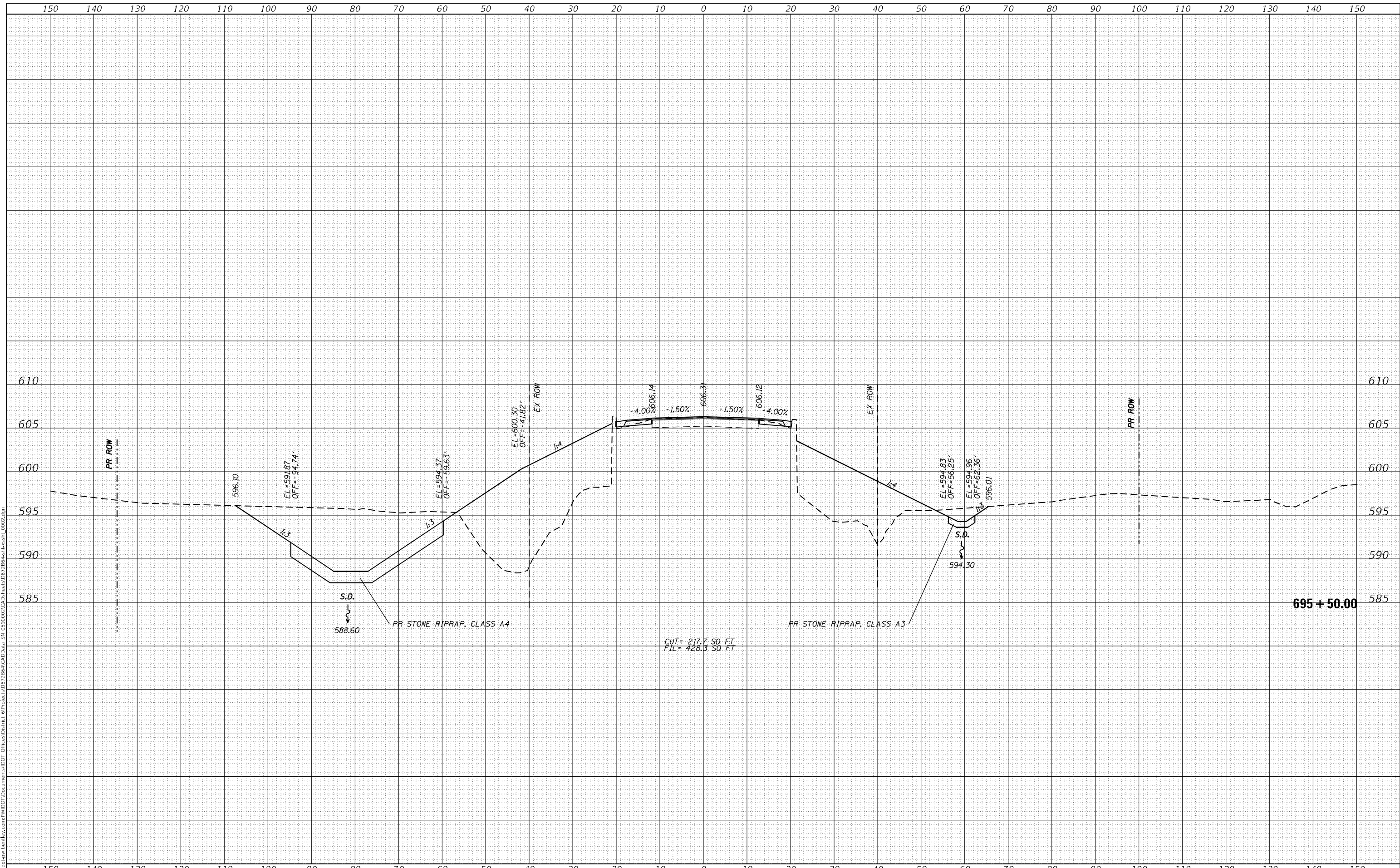
CROSS SECTION	
SCALE:	SHEET OF SHEETS
	STA. 695+30.75 TO STA. 695+30.75

F.A.P. RTE.	SECTION	COUNTY	TOTAL SHEETS	SHEET NO.
325	(114,116)B-2,3,4	MACOUPIN	194	147
				CONTRACT NO. 72B64

FINAL SURVEY NO.	SURVEYED	BY	DATE
NOTE BOOK	PLOTTED		
AREAS CHECKED	TEMPLATE		
	AREAS CHECKED		

ORIGINAL SURVEY NO.	SURVEYED	BY	DATE
	PLOTTED		
	TEMPLATE		
	AREAS CHECKED		

MODEL: Definit  
 FILE NAME: D:\Illinois\pww\hwy\com\pww\DOT\Documents\72B64\CAD\Draw\_Sht\_0590007\CAD\Draw\_Sht\_0590007.dwg



USER NAME = cancels	DESIGNED -	REVISED -
	DRAWN -	REVISED -
PLOT SCALE = 20,0000 * / in.	CHECKED -	REVISED -
PLOT DATE = 8/18/2021	DATE -	REVISED -

**STATE OF ILLINOIS  
DEPARTMENT OF TRANSPORTATION**

<b>CROSS SECTION</b>			
SCALE:	SHEET	OF	SHEETS
			STA. 695+50.00 TO STA. 695+50.00

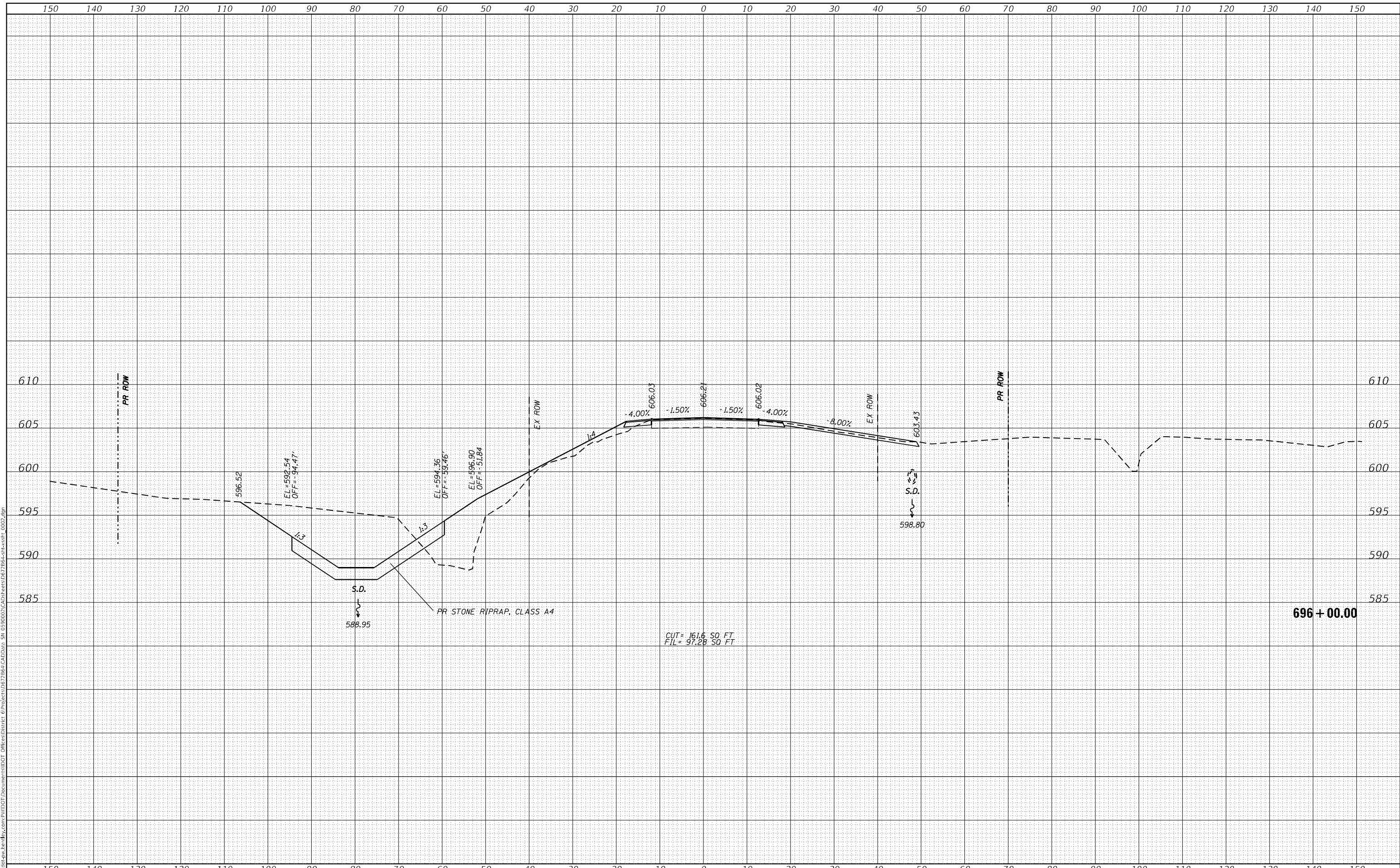
F.A.P. RTE. 325	SECTION (114,116)B-2,3,4	COUNTY MACOUPIN	TOTAL SHEETS 194	SHEET NO. 148
			CONTRACT NO. 72B64	
		ILLINOIS FED. AID PROJECT		



FINAL SURVEY NO.	SURVEYED	DATE
NOTE BOOK	PLOTTED	
AREAS CHECKED	TEMPLATE	
	AREAS CHECKED	

ORIGINAL SURVEY NO.	SURVEYED	DATE
	PLOTTED	
	TEMPLATE	
	AREAS CHECKED	

MODEL: Definitive  
 FILE NAME: D:\work\pww\hwy\com\pww\DOT\Documents\DOT\Office\Director\Projects\0672861\CAD\Draw\_Sht\_0590007\CAD\Draw\_Sht\_0590007.dwg



**696 + 00.00**

USER NAME = cancels	DESIGNED -	REVISED -
	DRAWN -	REVISED -
PLOT SCALE = 20,0000 * / in.	CHECKED -	REVISED -
PLOT DATE = 8/18/2021	DATE -	REVISED -

**STATE OF ILLINOIS  
 DEPARTMENT OF TRANSPORTATION**

<b>CROSS SECTION</b>	
SCALE:	SHEET OF SHEETS STA. 696+00.00 TO STA. 696+00.00

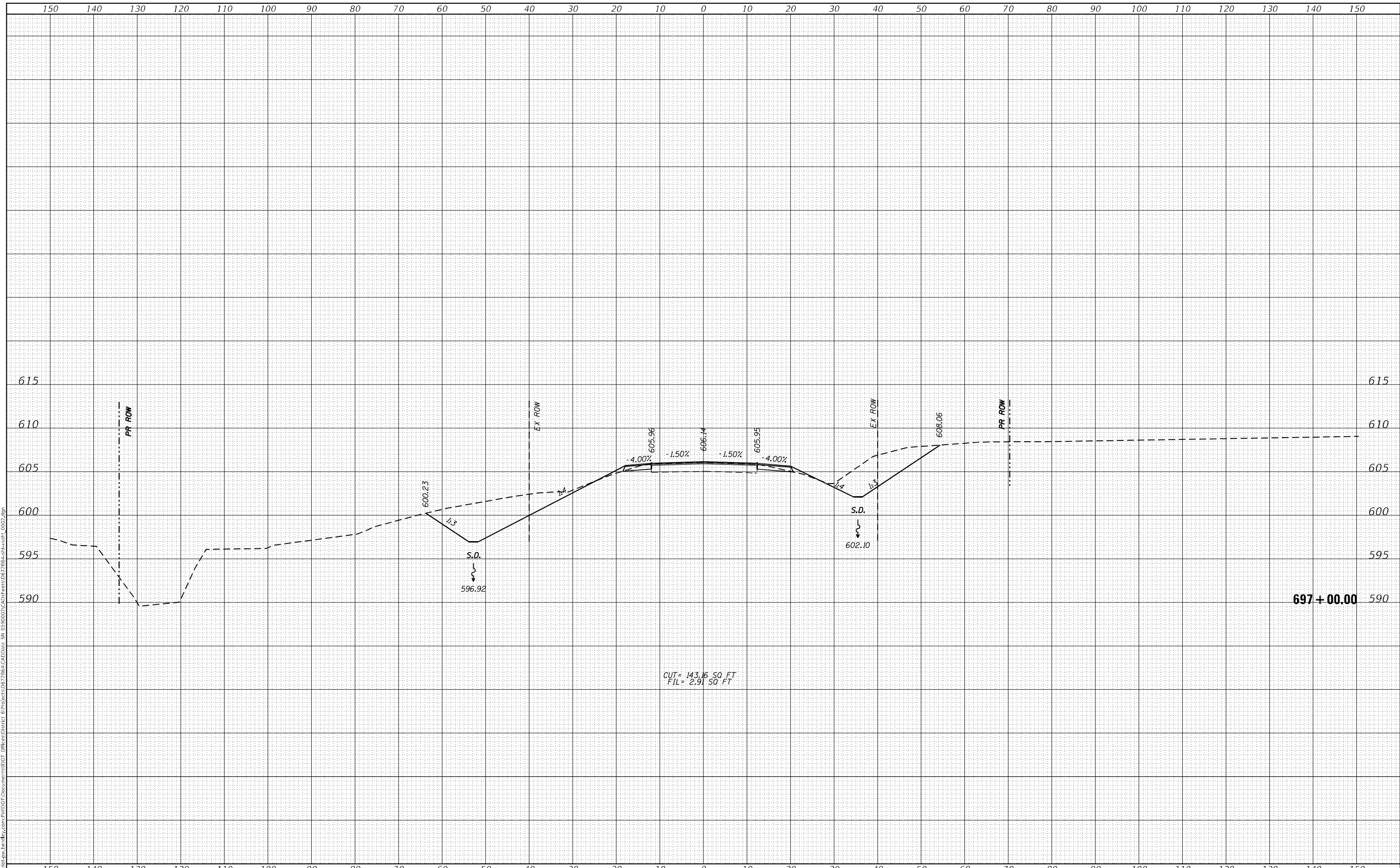
F.A.P. RTE. 325	SECTION (114,116)B-2,3,4	COUNTY MACOUPIN	TOTAL SHEETS 194	SHEET NO. 149
			CONTRACT NO. 72B64	
ILLINOIS			FED. AID PROJECT	



FINAL SURVEY NO.	SURVEYED	BY	DATE
NOTE BOOK NO.	PLOTTED		
	TEMPLATE		
	AREAS CHECKED		

ORIGINAL SURVEY NO.	SURVEYED	BY	DATE
	PLOTTED		
	TEMPLATE		
	AREAS CHECKED		

MODEL: Definitive  
FILE NAME: D:\work\pww\berkeley.com\pww\DOT Documents\1007 Documents\1007 CAD\Draw SH 0590007\CAD\Draw D67\864-sh-vc-st-0002.dwg



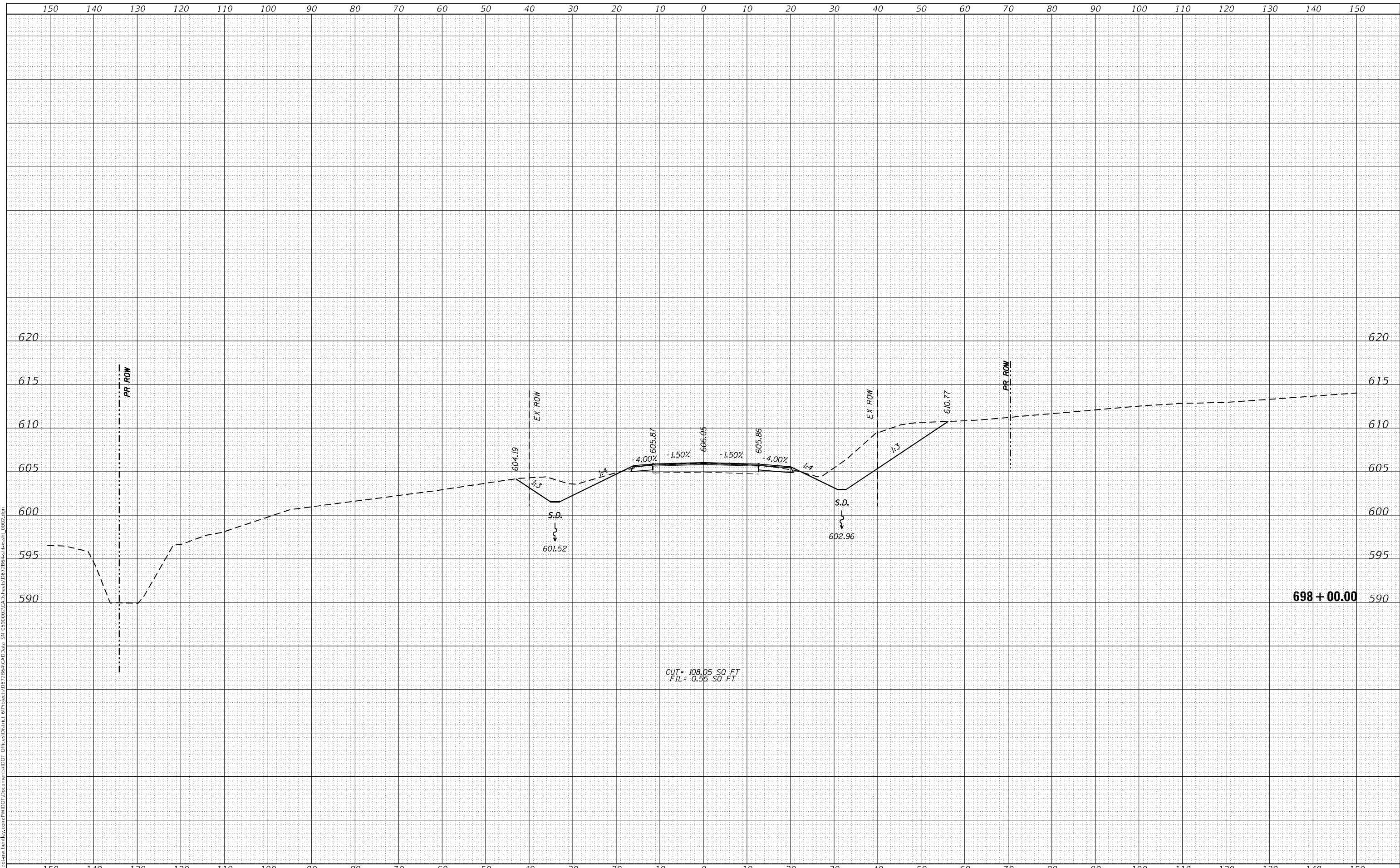
USER NAME = cancells PLOT SCALE = 20,0000 * / in. PLOT DATE = 8/18/2021	DESIGNED - DRAWN - CHECKED - DATE -	REVISED - REVISED - REVISED - REVISED -	<b>STATE OF ILLINOIS          DEPARTMENT OF TRANSPORTATION</b>		<b>CROSS SECTION</b>		F.A.P. RTE. 325 SECTION (114,116)B-2,3,4 COUNTY MACOUPIN CONTRACT NO. 72B64	TOTAL SHEETS 194 SHEET NO. 151
			SCALE:	SHEET	OF	SHEETS	STA. 697+00.00 TO STA. 697+00.00	ILLINOIS FED. AID PROJECT



FINAL SURVEY NO.	SURVEYED	DATE
NOTE BOOK	PLOTTED	
AREAS CHECKED	TEMPLATE	
	AREAS CHECKED	

ORIGINAL SURVEY NO.	SURVEYED	DATE
NOTE BOOK	PLOTTED	
AREAS CHECKED	TEMPLATE	
	AREAS CHECKED	

MODEL: Definit  
FILE NAME: D:\work\pww\ben\by.com\PIV\DOT\Documents\DOT\Drawings\114116\B-2.3.4\114116B-2.3.4-ssht\_002.dgn



**STATE OF ILLINOIS  
DEPARTMENT OF TRANSPORTATION**

**CROSS SECTION**

USER NAME = cancels	DESIGNED -	REVISED -
	DRAWN -	REVISED -
PLOT SCALE = 20,0000 * / in.	CHECKED -	REVISED -
PLOT DATE = 8/18/2021	DATE -	REVISED -

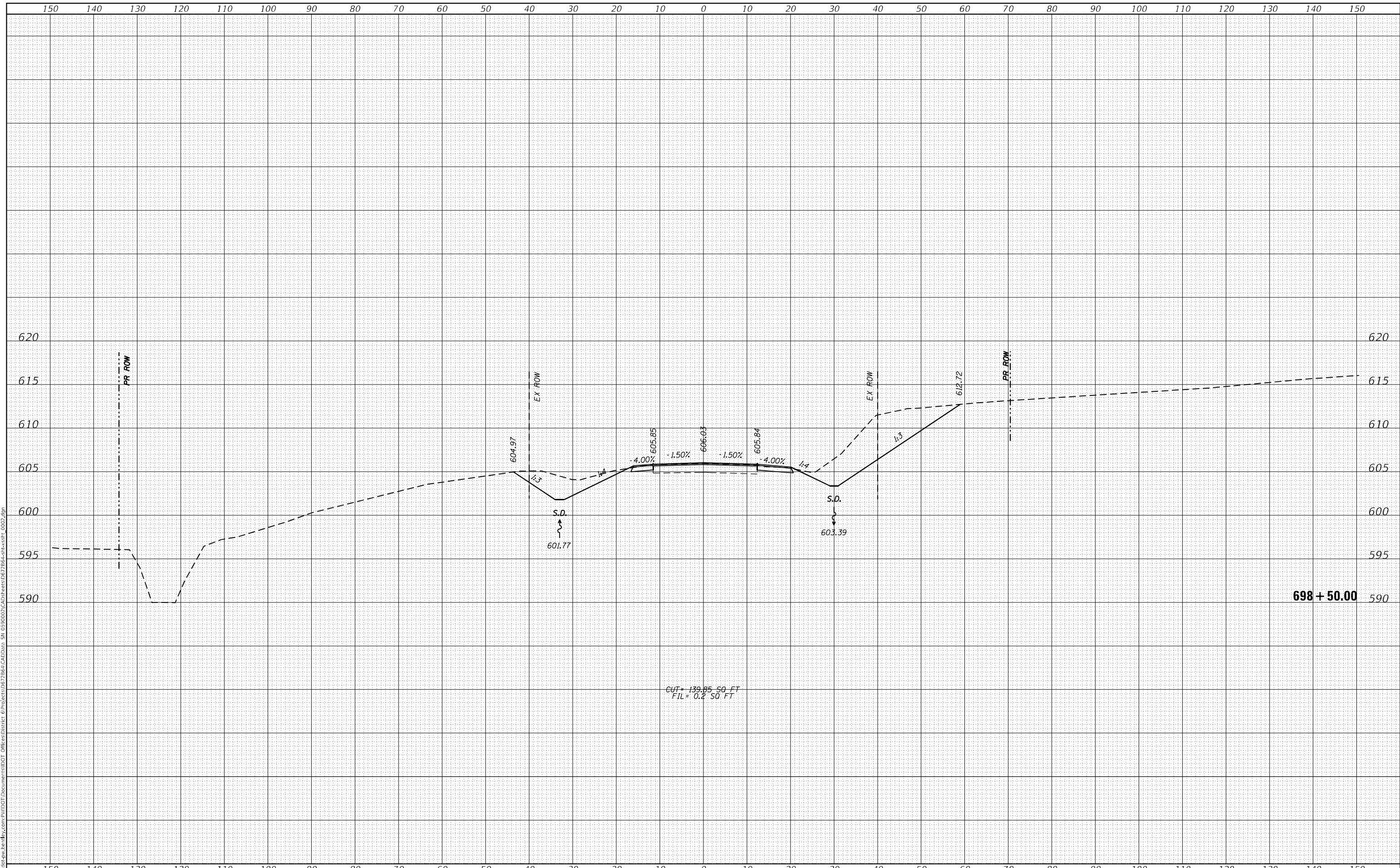
SCALE: SHEET OF SHEETS STA. 698+00.00 TO STA. 698+00.00

F.A.P. RTE. 325	SECTION (114,116)B-2.3.4	COUNTY MACOUPIN	TOTAL SHEETS 194	SHEET NO. 153
			CONTRACT NO. 72B64	
			ILLINOIS FED. AID PROJECT	

FINAL SURVEY NO.	SURVEYED	DATE
NOTE BOOK	PLOTTED	
AREAS CHECKED	TEMPLATE	
	AREAS CHECKED	

ORIGINAL SURVEY NO.	SURVEYED	DATE
	PLOTTED	
	TEMPLATE	
	AREAS CHECKED	

MODEL: Definit  
 FILE NAME: D:\work\pww\ben\by.com\PIV\DOT\Documents\DOT\Drawings\114116\B-2.3.4\114116B-2.3.4-sh-cs-st-002.dgn



USER NAME = cancels	DESIGNED -	REVISED -
	DRAWN -	REVISED -
PLOT SCALE = 20,0000 * / in.	CHECKED -	REVISED -
PLOT DATE = 8/18/2021	DATE -	REVISED -

**STATE OF ILLINOIS  
DEPARTMENT OF TRANSPORTATION**

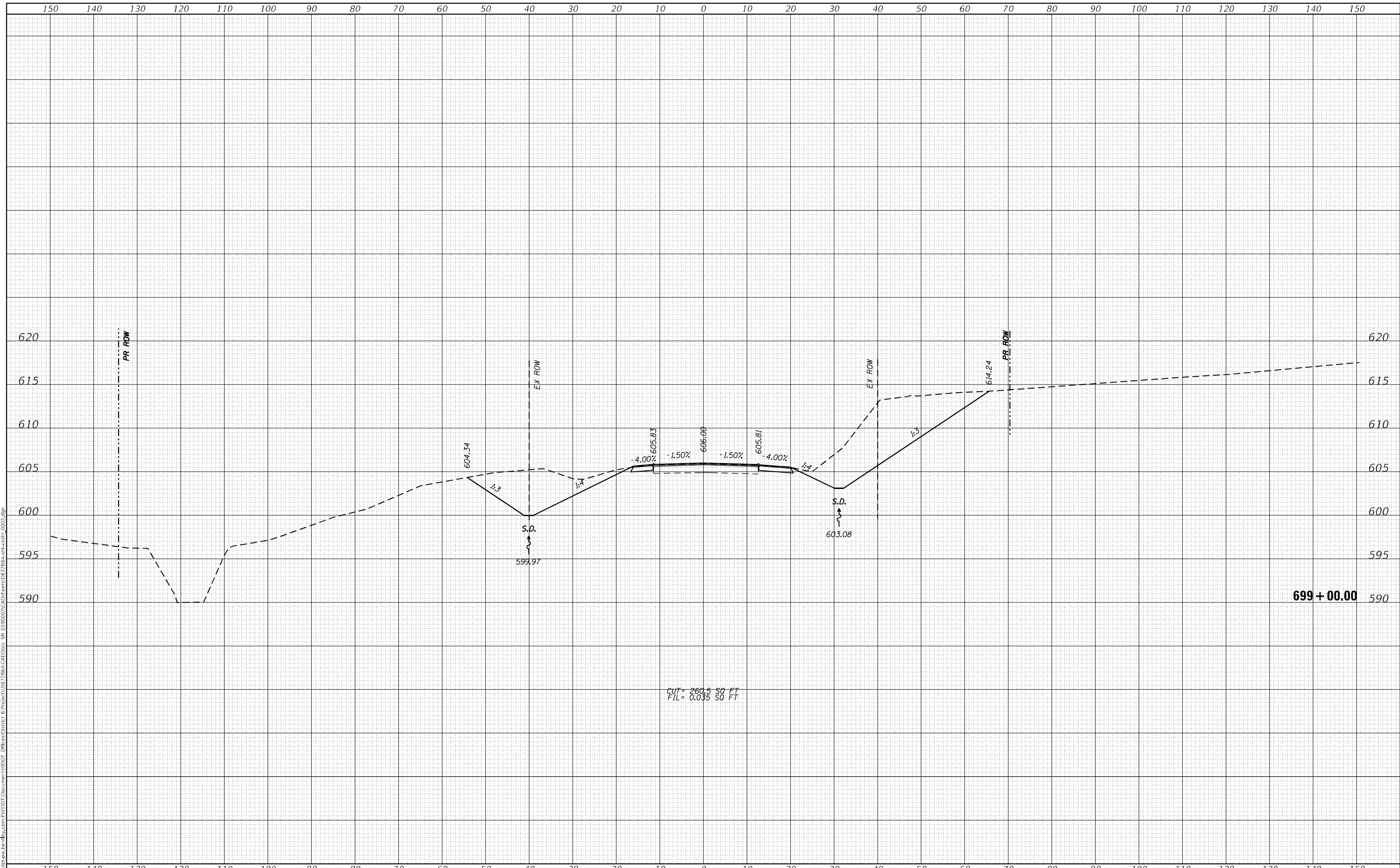
<b>CROSS SECTION</b>			
SCALE:	SHEET	OF	SHEETS
			STA. 698+50.00 TO STA. 698+50.00

F.A.P. RTE. 325	SECTION (114,116)B-2.3.4	COUNTY MACOUPIN	TOTAL SHEETS 194	SHEET NO. 154
			CONTRACT NO. 72B64	
		ILLINOIS FED. AID PROJECT		

FINAL SURVEY NO.	SURVEYED	DATE
NOTE BOOK	PLOTTED	
	TEMPLATE	
	AREAS CHECKED	

ORIGINAL SURVEY NO.	SURVEYED	DATE
	PLOTTED	
	TEMPLATE	
	AREAS CHECKED	

MODEL: Definit  
FILE NAME: D:\work\pww\berkeley.com\PIV\DOT Documents\1107 Documents\1107 CAD\Draw SW 0590007\CAD\Draw D67\Draw\sh-cv-st-0002.dwg



CUT = 260.50 FT  
FIL = 0.035 FT

699 + 00.00

USER NAME = cancel	DESIGNED -	REVISED -
	DRAWN -	REVISED -
PLOT SCALE = 20,0000 * / in.	CHECKED -	REVISED -
PLOT DATE = 8/18/2021	DATE -	REVISED -

STATE OF ILLINOIS  
DEPARTMENT OF TRANSPORTATION

CROSS SECTION

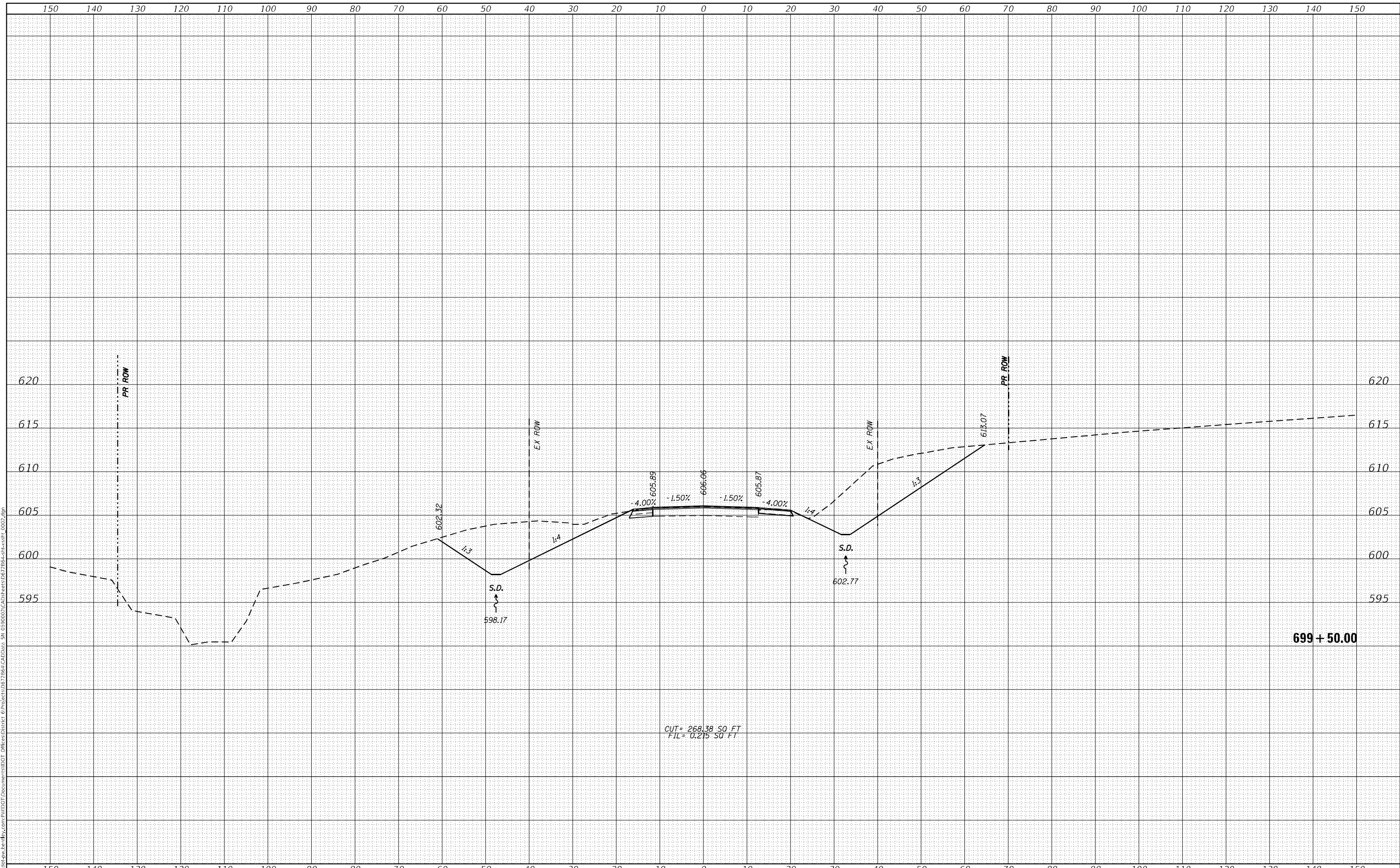
SCALE: SHEET OF SHEETS STA. 699+00.00 TO STA. 699+00.00

F.A.P. RTE.	SECTION	COUNTY	TOTAL SHEETS	SHEET NO.
325	(114,116)B-2,3,4	MACOUPIN	194	155
				CONTRACT NO. 72B64
				ILLINOIS FED. AID PROJECT

FINAL SURVEY NO.	SURVEYED	DATE
NOTE BOOK NO.	PLOTTED	
	TEMPLATE	
	AREAS CHECKED	

ORIGINAL SURVEY NO.	SURVEYED	DATE
	PLOTTED	
	TEMPLATE	
	AREAS CHECKED	

MODEL: Defn.rvt  
FILE NAME: D:\work\pww\hwy\com\pww\DOT Documents\DOT Office\dot\dot\Project\B672B64\CAD\Draw\_Sht\_0590007\CAD\Draw\_Sht\_0590007.dwg



USER NAME = cancels	DESIGNED -	REVISD -
	DRAWN -	REVISD -
PLOT SCALE = 20,0000 * / in.	CHECKED -	REVISD -
PLOT DATE = 8/18/2021	DATE -	REVISD -

**STATE OF ILLINOIS  
DEPARTMENT OF TRANSPORTATION**

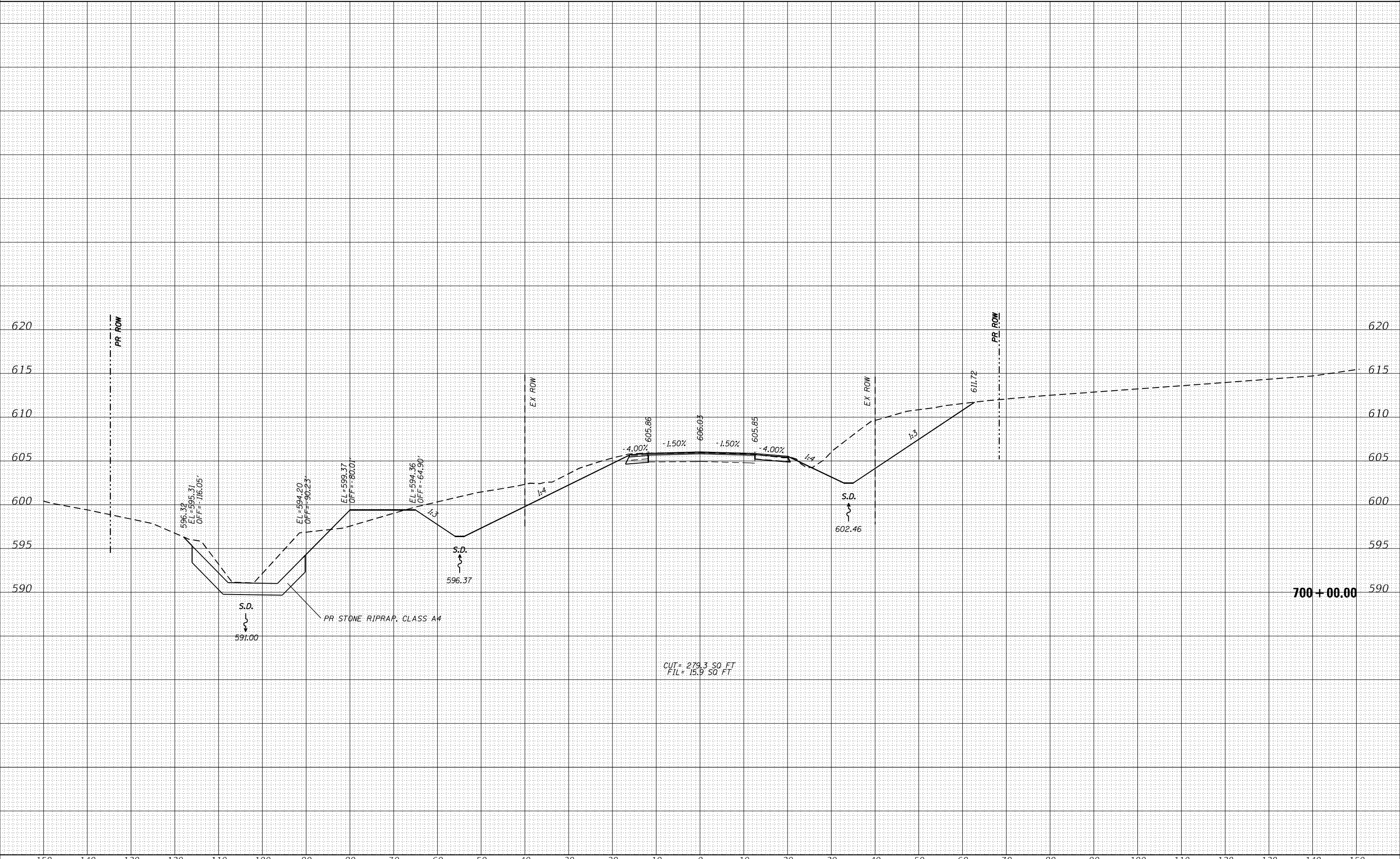
**CROSS SECTION**

SCALE: SHEET OF SHEETS STA. 699+50.00 TO STA. 699+50.00

F.A.P. RTE. 325	SECTION (114,116)B-2,3,4	COUNTY MACOUPIN	TOTAL SHEETS 194	SHEET NO. 156
CONTRACT NO. 72B64			ILLINOIS FED. AID PROJECT	



150 140 130 120 110 100 90 80 70 60 50 40 30 20 10 0 10 20 30 40 50 60 70 80 90 100 110 120 130 140 150



FINAL SURVEY NO.	SURVEYED	DATE
NOTE BOOK	PLOTTED	BY
AREAS CHECKED	TEMPLATE	
	AREAS CHECKED	

ORIGINAL SURVEY NO.	SURVEYED	DATE
NOTE BOOK	PLOTTED	BY
AREAS CHECKED	TEMPLATE	
	AREAS CHECKED	

MODEL: D:\mfr\p\w\h\c\m\p\w\dot\Documents\72B6\1\CAD\Draw SW 0590007\CAD\Draws\72B6-st-hs-cst-002.dgn  
FILE NAME: D:\mfr\p\w\h\c\m\p\w\dot\Documents\72B6\1\CAD\Draws\72B6-st-hs-cst-002.dgn

USER NAME = cancell	DESIGNED -	REVISD -
	DRAWN -	REVISD -
PLOT SCALE = 20,0000 */ in.	CHECKED -	REVISD -
PLOT DATE = 8/18/2021	DATE -	REVISD -

**STATE OF ILLINOIS  
DEPARTMENT OF TRANSPORTATION**

**CROSS SECTION**

SCALE: SHEET OF SHEETS STA. 700+00.00 TO STA. 700+00.00

F.A.P. RTE. 325	SECTION (114,116)B-2,3,4	COUNTY MACOUPIN	TOTAL SHEETS 194	SHEET NO. 157
				CONTRACT NO. 72B64
				ILLINOIS FED. AID PROJECT

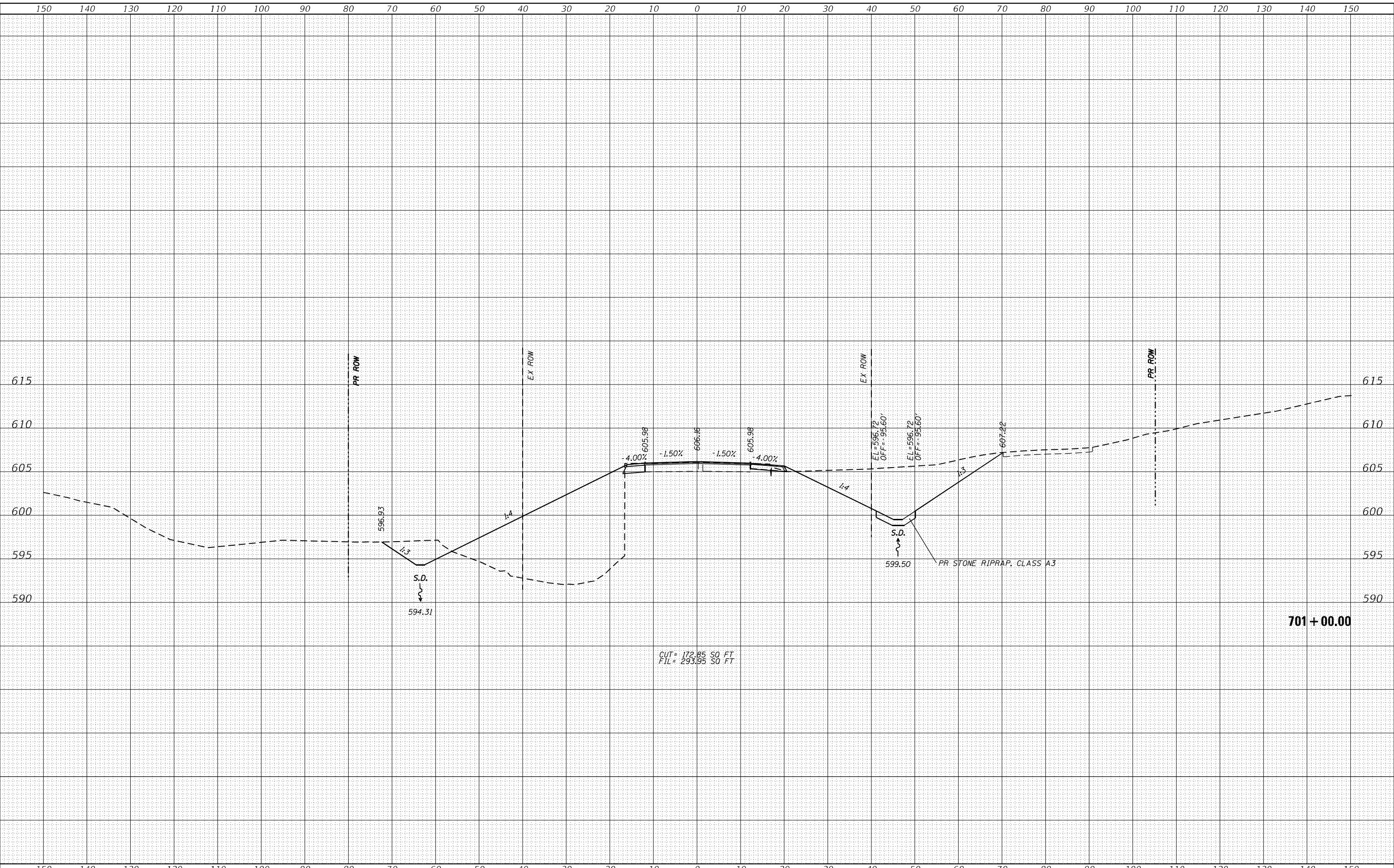




FINAL SURVEY NO.	SURVEYED	DATE
NOTE BOOK	PLOTTED	
AREAS CHECKED	TEMPLATE	
	AREAS CHECKED	

ORIGINAL SURVEY NO.	SURVEYED	DATE
	PLOTTED	
	TEMPLATE	
	AREAS CHECKED	

MODEL: Definitive  
 FILE NAME: D:\Illinois\pww\benlby.com\PIV\DOT Documents\STATDOT Office\Projects\0107 0116\B-2\3.4\114,116\B-2.3.4\72B64-sh-cv-st-0002.dgn



701 + 00.00

USER NAME = cancel	DESIGNED -	REVISIED -
	DRAWN -	REVISIED -
PLOT SCALE = 20,0000 * / in.	CHECKED -	REVISIED -
PLOT DATE = 8/18/2021	DATE -	REVISIED -

**STATE OF ILLINOIS  
DEPARTMENT OF TRANSPORTATION**

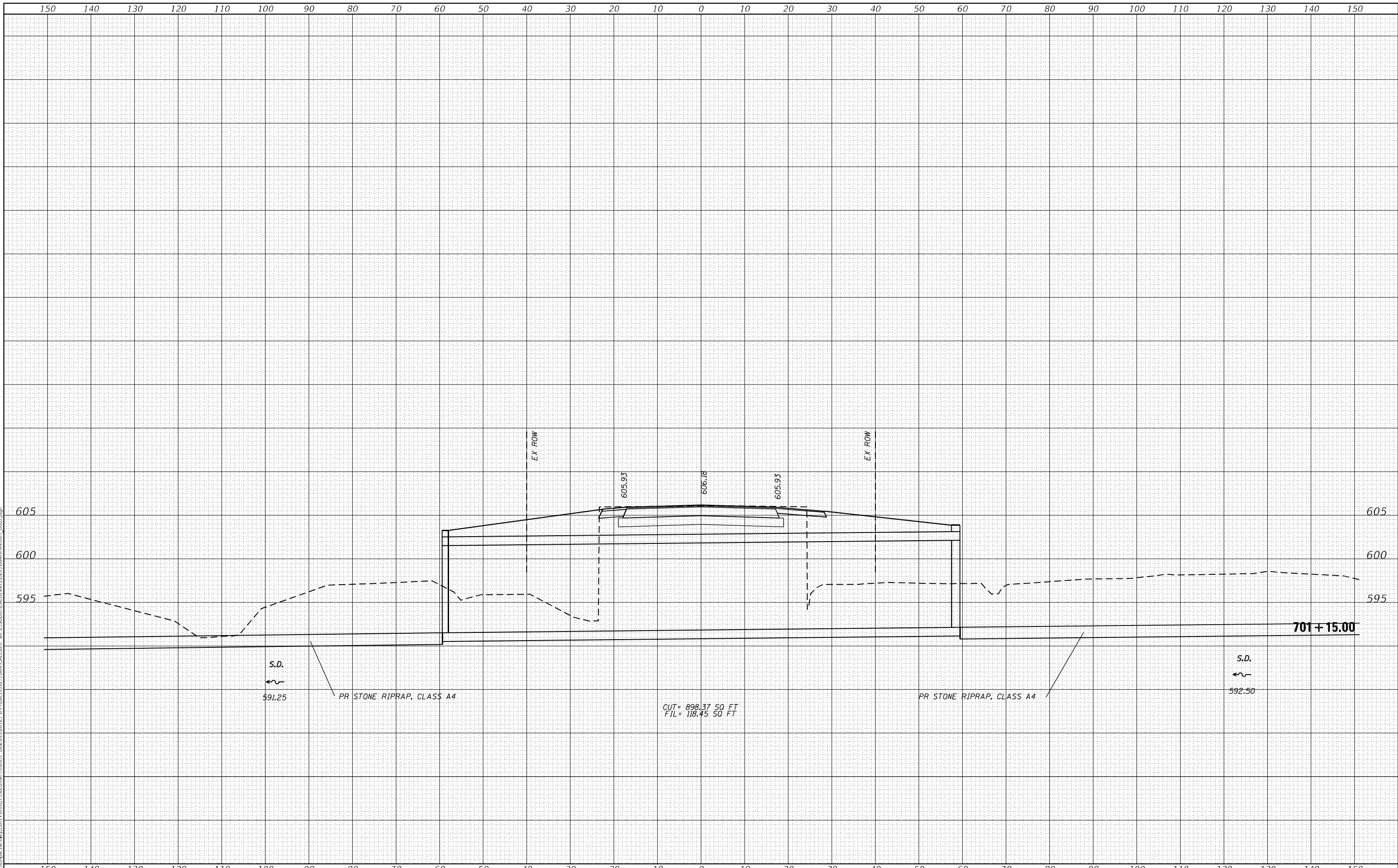
<b>CROSS SECTION</b>	
SCALE:	SHEET OF SHEETS STA. 701+00.00 TO STA. 701+00.00

F.A.P. RTE.	SECTION	COUNTY	TOTAL SHEETS	SHEET NO.
325	(114,116)B-2,3,4	MACOUPIN	194	160
CONTRACT NO. 72B64			ILLINOIS FED. AID PROJECT	

FINAL SURVEY NO.	SURVEYED	BY	DATE
NOTE BOOK	PLOTTED		
AREAS CHECKED	TEMPLATE		
	AREAS CHECKED		

ORIGINAL SURVEY NO.	SURVEYED	BY	DATE
NOTE BOOK	PLOTTED		
AREAS CHECKED	TEMPLATE		
	AREAS CHECKED		

MODEL: Definit  
FILE NAME: D:\work\pww\benby.com\PIV\DOT Documents\DOT Office\Benby\019\66\667286\CAD\Draw\_Sht\_0590007\CAD\Sheet\067286-1h-vc-st-0002.dgn

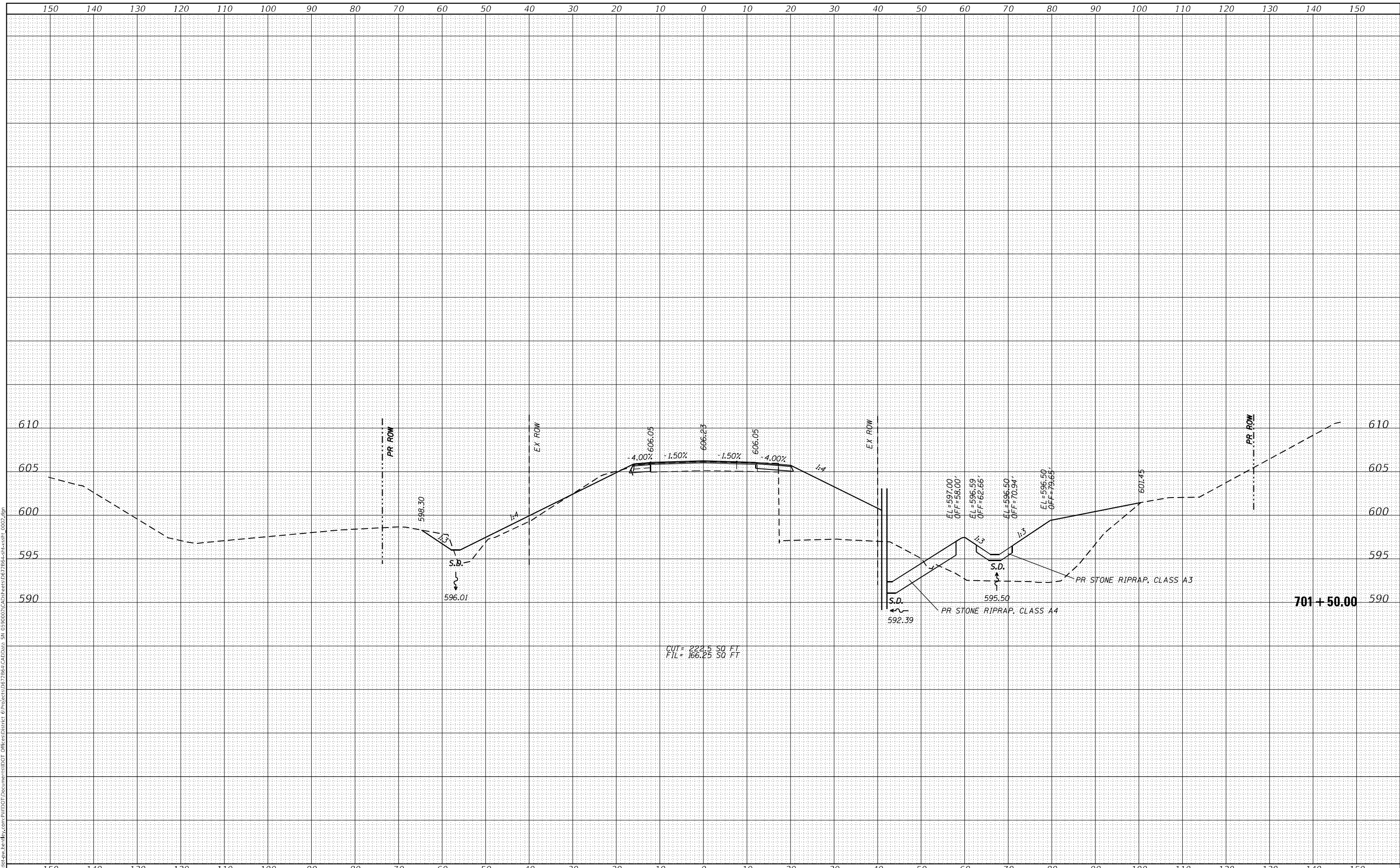


USER NAME = cancels	DESIGNED -	REVISED -	STATE OF ILLINOIS DEPARTMENT OF TRANSPORTATION		CROSS SECTION		F.A.P. RTE.	SECTION	COUNTY	TOTAL SHEETS	SHEET NO.
PLOT SCALE = 20,000 * / in.	DRAWN -	REVISED -					325	(114,116)B-2,3,4	MACOUPIN	194	161
PLOT DATE = 8/18/2021	CHECKED -	REVISED -					CONTRACT NO. 72B64				
	DATE -	REVISED -	SCALE:		SHEET OF SHEETS	STA. 701+15.00 TO STA. 701+15.00	ILLINOIS FED. AID PROJECT				

FINAL SURVEY NO.	SURVEYED	DATE
NOTE BOOK NO.	PLOTTED	BY
	TEMPLATE	
	AREAS CHECKED	

ORIGINAL SURVEY NO.	SURVEYED	DATE
	PLOTTED	BY
	TEMPLATE	
	AREAS CHECKED	

MODEL: Definit  
 FILE NAME: D:\Illinois\pww\ben\by.com\PIV\DOT\Documents\DOT\Office\Director\Projects\DE72B64\CAD\Draw\_Sht\_0590007\CAD\Draw\_Sht\_0590007\sh-vc-st-0002.dwg



USER NAME = cancels	DESIGNED -	REVISED -
	DRAWN -	REVISED -
PLOT SCALE = 20,0000 * / in.	CHECKED -	REVISED -
PLOT DATE = 8/18/2021	DATE -	REVISED -

**STATE OF ILLINOIS  
 DEPARTMENT OF TRANSPORTATION**

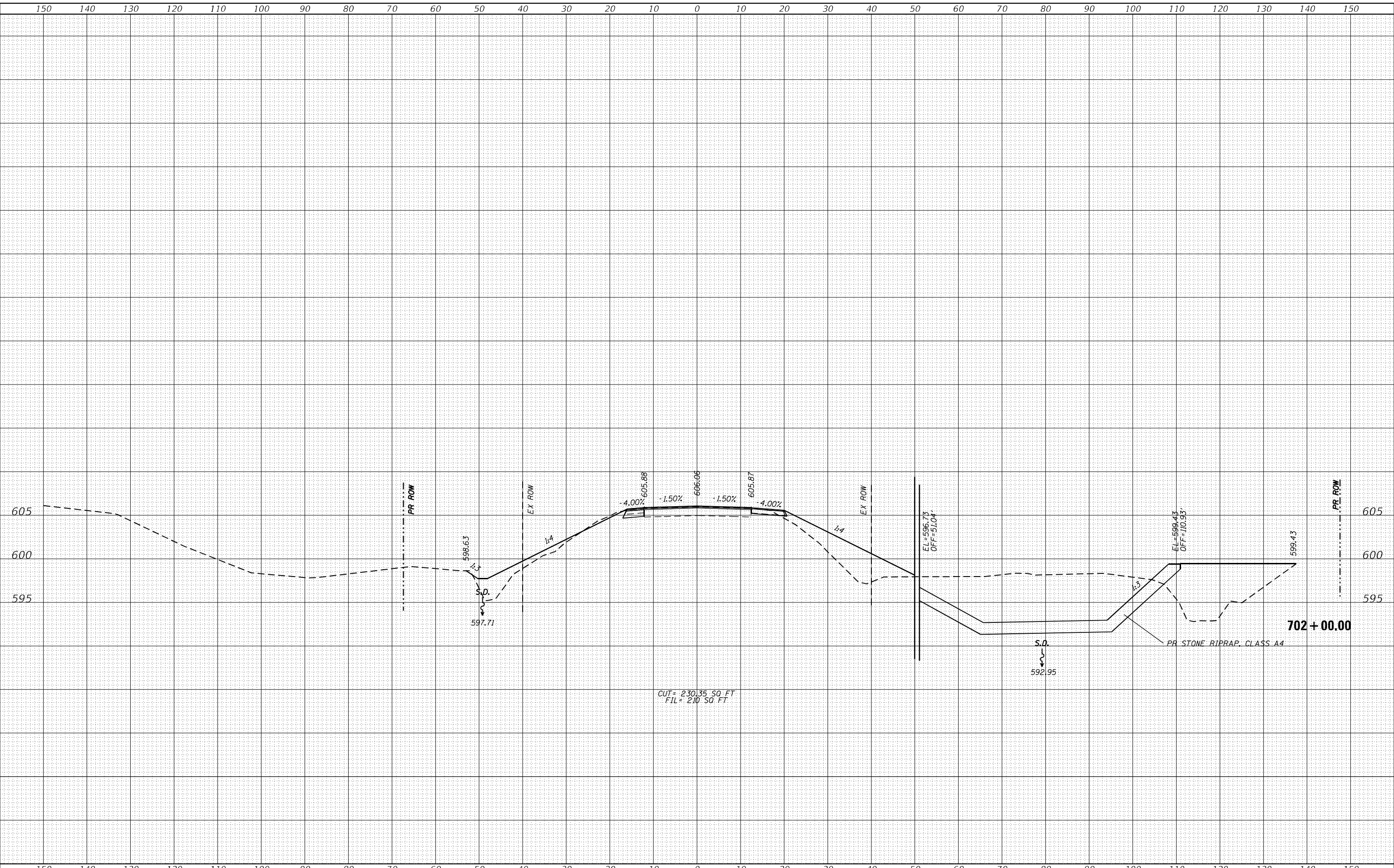
<b>CROSS SECTION</b>	
SCALE:	SHEET OF SHEETS STA. 701+50.00 TO STA. 701+50.00

F.A.P. RTE. 325	SECTION (114,116)B-2,3,4	COUNTY MACOUPIN	TOTAL SHEETS 194	SHEET NO. 162
CONTRACT NO. 72B64			ILLINOIS FED. AID PROJECT	

FINAL SURVEY NO.	SURVEYED	BY	DATE
NOTE BOOK	PLOTTED		
	TEMPLATE		
	AREAS CHECKED		

ORIGINAL SURVEY NO.	SURVEYED	BY	DATE
NOTE BOOK	PLOTTED		
	TEMPLATE		
	AREAS CHECKED		

MODEL: Definit  
 FILE NAME: D:\Illinois\pww\benby.com\PIV\DOT\Documents\1\DOT\Drawings\72B6\1\CAD\Draw\_Sht\_0590007\CAD\Draw\_Sht\_0590007.dwg



**STATE OF ILLINOIS  
 DEPARTMENT OF TRANSPORTATION**

**CROSS SECTION**

USER NAME = cancels	DESIGNED -	REVISED -
	DRAWN -	REVISED -
PLOT SCALE = 20,0000 * / in.	CHECKED -	REVISED -
PLOT DATE = 8/18/2021	DATE -	REVISED -

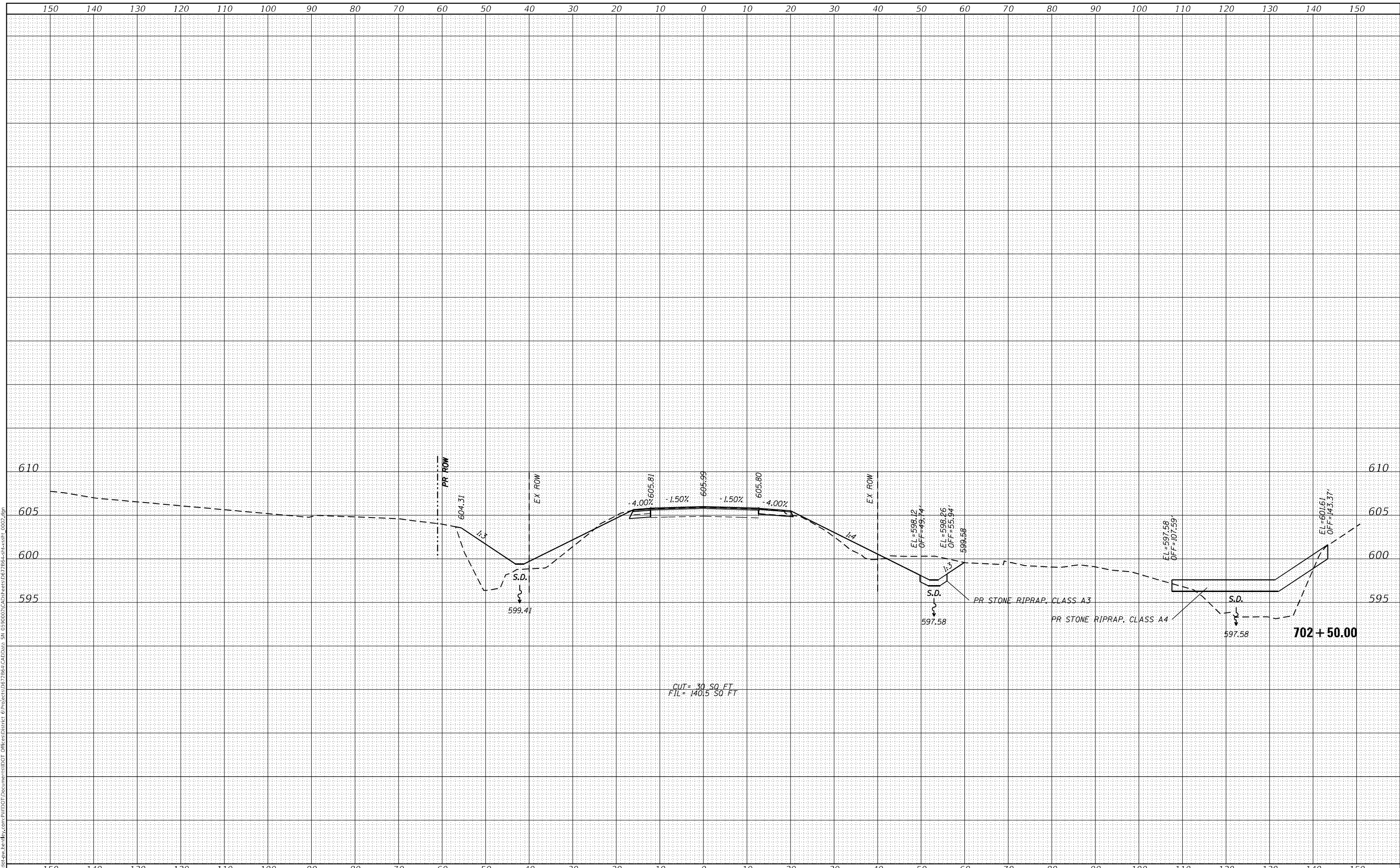
SCALE: SHEET OF SHEETS STA. 702+00.00 TO STA. 702+00.00

F.A.P. RTE. 325	SECTION (114,116)B-2,3,4	COUNTY MACOUPIN	TOTAL SHEETS 194	SHEET NO. 163
			CONTRACT NO. 72B64	
ILLINOIS			FED. AID PROJECT	

FINAL SURVEY NO.	SURVEYED	DATE
NOTE BOOK	PLOTTED	BY
AREAS CHECKED	TEMPLATE	
	AREAS CHECKED	

ORIGINAL SURVEY NO.	SURVEYED	DATE
NOTE BOOK	PLOTTED	BY
AREAS CHECKED	TEMPLATE	
	AREAS CHECKED	

MODEL: Definit  
 FILE NAME: D:\work\pww\hwy\com\pww\DOT Documents\DOT Office\Director\Projects\B-234\B-234\B-234\sh-sht\_002.dgn



USER NAME = cancels	DESIGNED -	REVISED -
	DRAWN -	REVISED -
PLOT SCALE = 20,0000 * / in.	CHECKED -	REVISED -
PLOT DATE = 8/18/2021	DATE -	REVISED -

**STATE OF ILLINOIS  
DEPARTMENT OF TRANSPORTATION**

<b>CROSS SECTION</b>	
SCALE:	SHEET OF SHEETS STA. 702+50.00 TO STA. 702+50.00

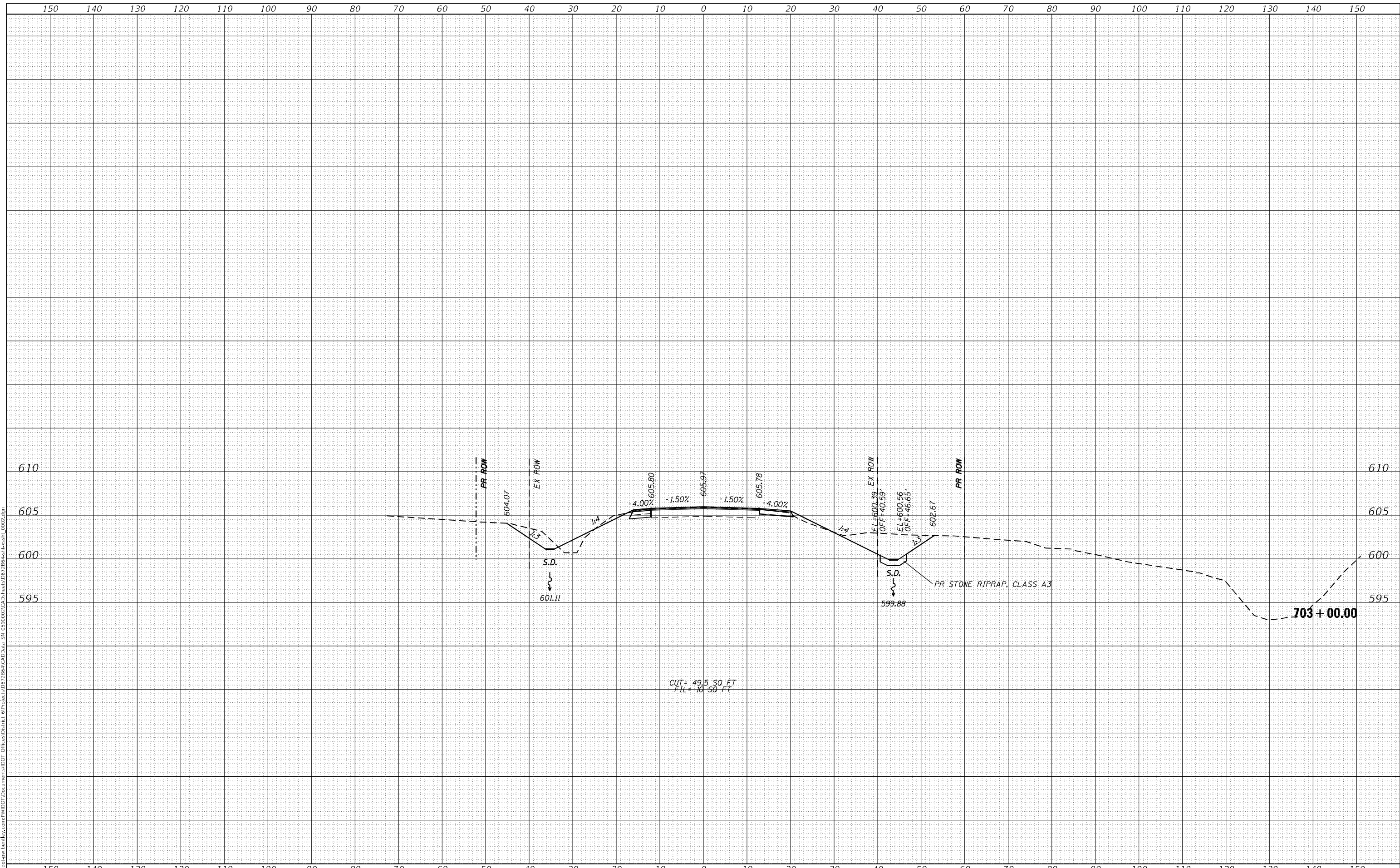
F.A.P. RTE. 325	SECTION (114,116)B-2,3,4	COUNTY MACOUPIN	TOTAL SHEETS 194	SHEET NO. 164
CONTRACT NO. 72B64			ILLINOIS FED. AID PROJECT	



FINAL SURVEY NO.	SURVEYED	BY	DATE
NOTE BOOK	PLOTTED		
AREAS CHECKED	TEMPLATE		
	AREAS CHECKED		

ORIGINAL SURVEY NO.	SURVEYED	BY	DATE
	PLOTTED		
	TEMPLATE		
	AREAS CHECKED		

MODEL: Definit  
 FILE NAME: D:\work\pww\hwy\com\pww\DOT\Documents\DOT\Drawings\114116\B-2.3.4\114116B-2.3.4-ssht\_002.dgn



**STATE OF ILLINOIS  
 DEPARTMENT OF TRANSPORTATION**

**CROSS SECTION**

USER NAME = cancels
DESIGNED -
DRAWN -
PLOT SCALE = 20,0000 * / in.
PLotted DATE = 8/18/2021

DESIGNED -
DRAWN -
CHECKED -
DATE -

REVISED -
REVISED -
REVISED -
REVISED -

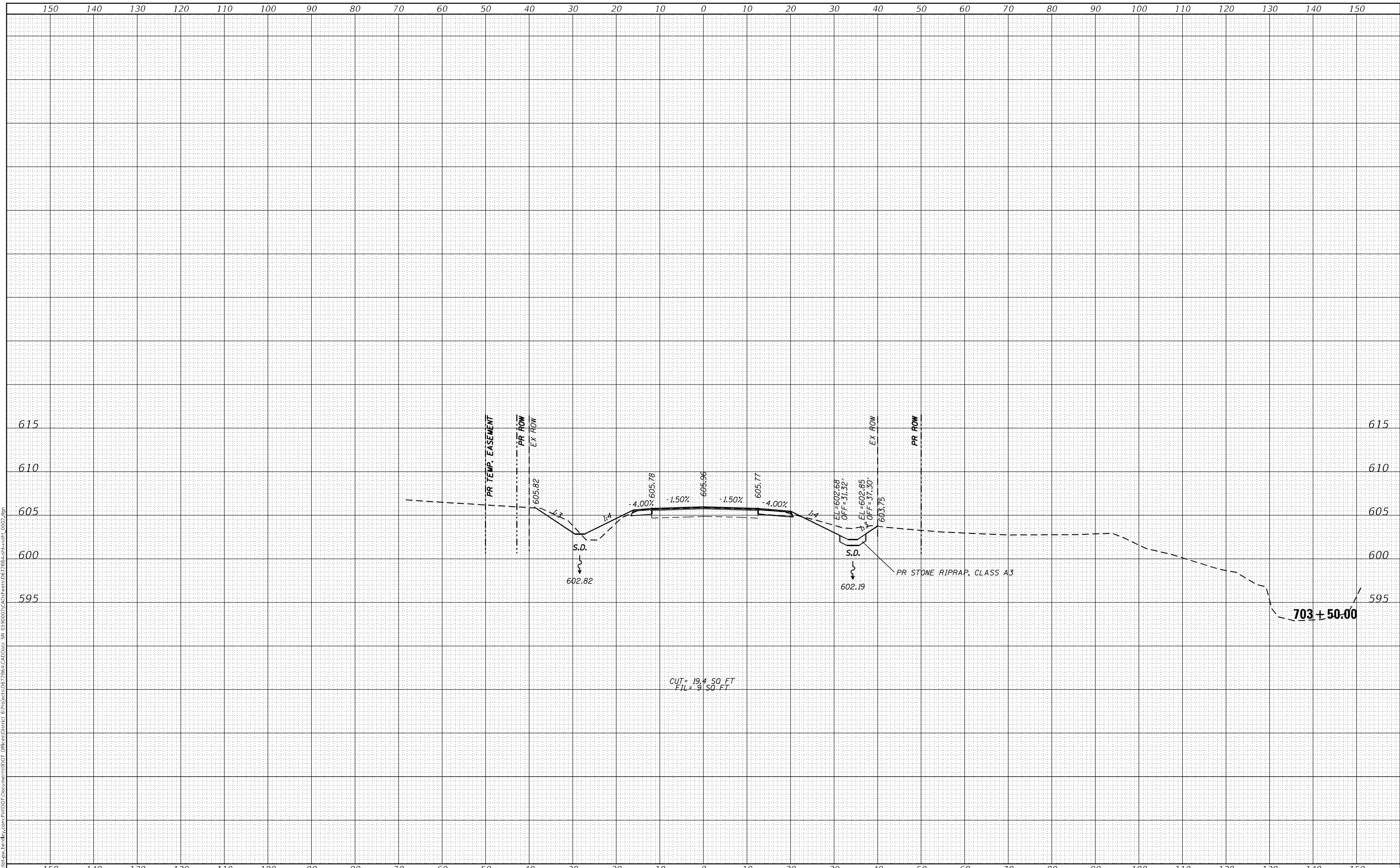
SCALE: SHEET OF SHEETS STA. 703+00.00 TO STA. 703+00.00

F.A.P. RTE. 325	SECTION (114,116)B-2.3.4	COUNTY MACOUPIN	TOTAL SHEETS 194	SHEET NO. 165
CONTRACT NO. 72B64			ILLINOIS FED. AID PROJECT	

FINAL SURVEY NO.	SURVEYED	DATE
NOTE BOOK	PLOTTED	
AREAS CHECKED	TEMPLATE	
	AREAS CHECKED	

ORIGINAL SURVEY NO.	SURVEYED	DATE
	PLOTTED	
	TEMPLATE	
	AREAS CHECKED	

MODEL: Definit  
 FILE NAME: D:\Illinois\pww\ben\by.com\PIV\DOT\Documents\DOT\Office\Director\Projects\B-2\B6\114\116\B-2\3.4\sh-sht\_002.dgn



USER NAME = cancels	DESIGNED -	REVISED -
	DRAWN -	REVISED -
PLOT SCALE = 20,0000 * / in.	CHECKED -	REVISED -
PLOT DATE = 8/18/2021	DATE -	REVISED -

**STATE OF ILLINOIS  
DEPARTMENT OF TRANSPORTATION**

**CROSS SECTION**

SCALE: SHEET OF SHEETS STA. 703+50.00 TO STA. 703+50.00

F.A.P. RTE.	SECTION	COUNTY	TOTAL SHEETS	SHEET NO.
325	(114,116)B-2,3,4	MACOUPIN	194	166
				CONTRACT NO. 72B64
		ILLINOIS	FED. AID PROJECT	

FINAL SURVEY NO.	SURVEYED	BY	DATE
NOTE BOOK	PLOTTED		
AREAS CHECKED	TEMPLATE		
	AREAS CHECKED		

ORIGINAL SURVEY NO.	SURVEYED	BY	DATE
NOTE BOOK	PLOTTED		
AREAS CHECKED	TEMPLATE		
	AREAS CHECKED		

MODEL: Definit  
FILE NAME: D:\work\pww\ben\by.com\PIV\DOT\Documents\DOT\Drawings\114116B-2.3.4\114116B-2.3.4-sh-sht-002.dgn



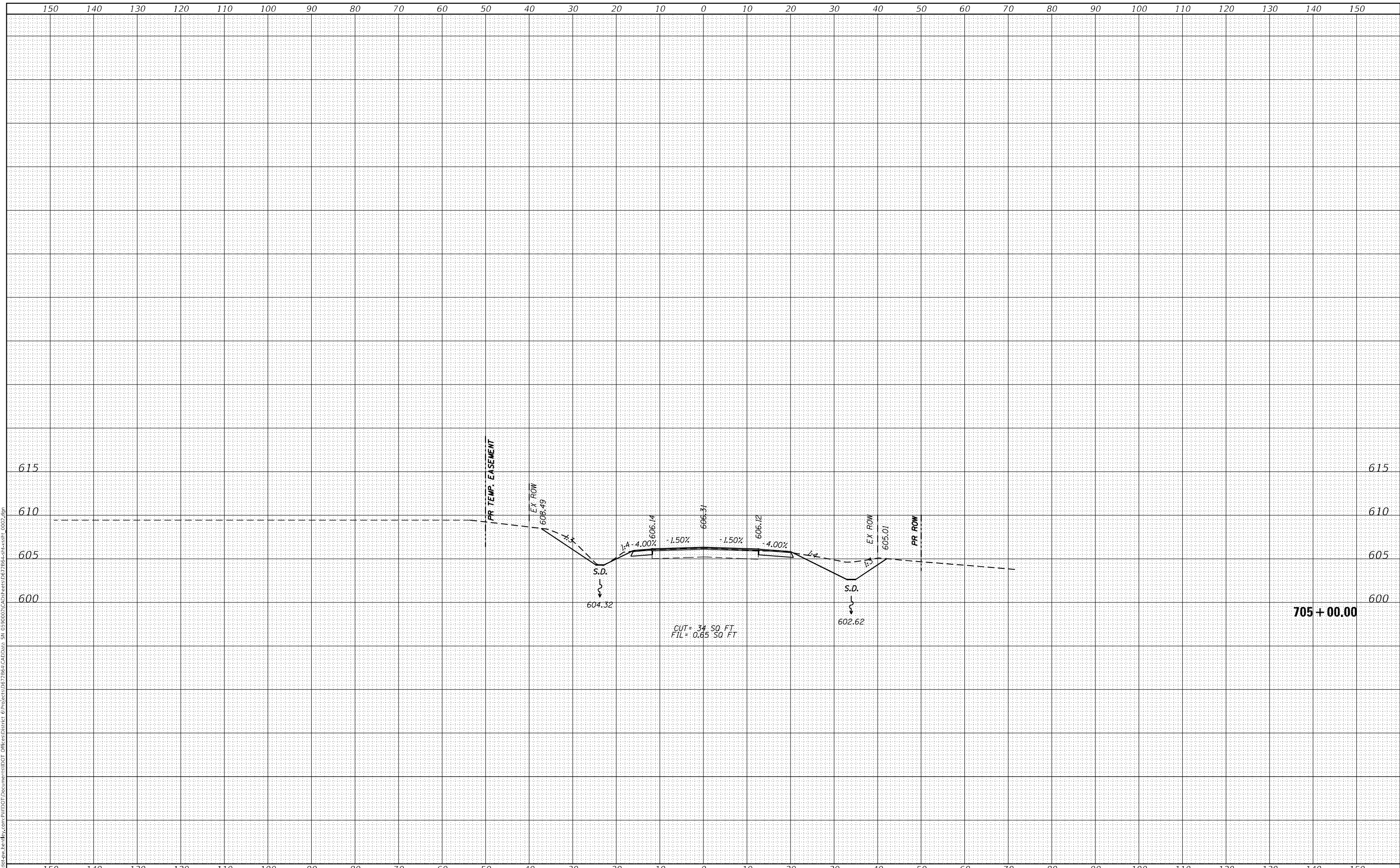
USER NAME = cancel	DESIGNED -	REVISD -	<b>STATE OF ILLINOIS DEPARTMENT OF TRANSPORTATION</b>				<b>CROSS SECTION</b>				F.A.P. RTE.	SECTION	COUNTY	TOTAL SHEETS	SHEET NO.
PLOT SCALE = 20,000 * / in.	DRAWN -	REVISD -									325	(114,116)B-2,3,4	MACOUPIN	194	167
PLOT DATE = 8/18/2021	CHECKED -	REVISD -	SCALE:          SHEET      OF      SHEETS      STA. 704+00.00      TO STA. 704+00.00				ILLINOIS      FED. AID PROJECT				CONTRACT NO. 72B64				
	DATE -	REVISD -													



FINAL SURVEY	SURVEYED	BY	DATE
NOTE BOOK NO.	PLOTTED		
	TEMPLATE		
	AREAS CHECKED		

ORIGINAL SURVEY	SURVEYED	BY	DATE
NOTE BOOK NO.	PLOTTED		
	TEMPLATE		
	AREAS CHECKED		

MODEL: D:\mfr\...  
FILE NAME: D:\mfr\...  
PROJECT: ...



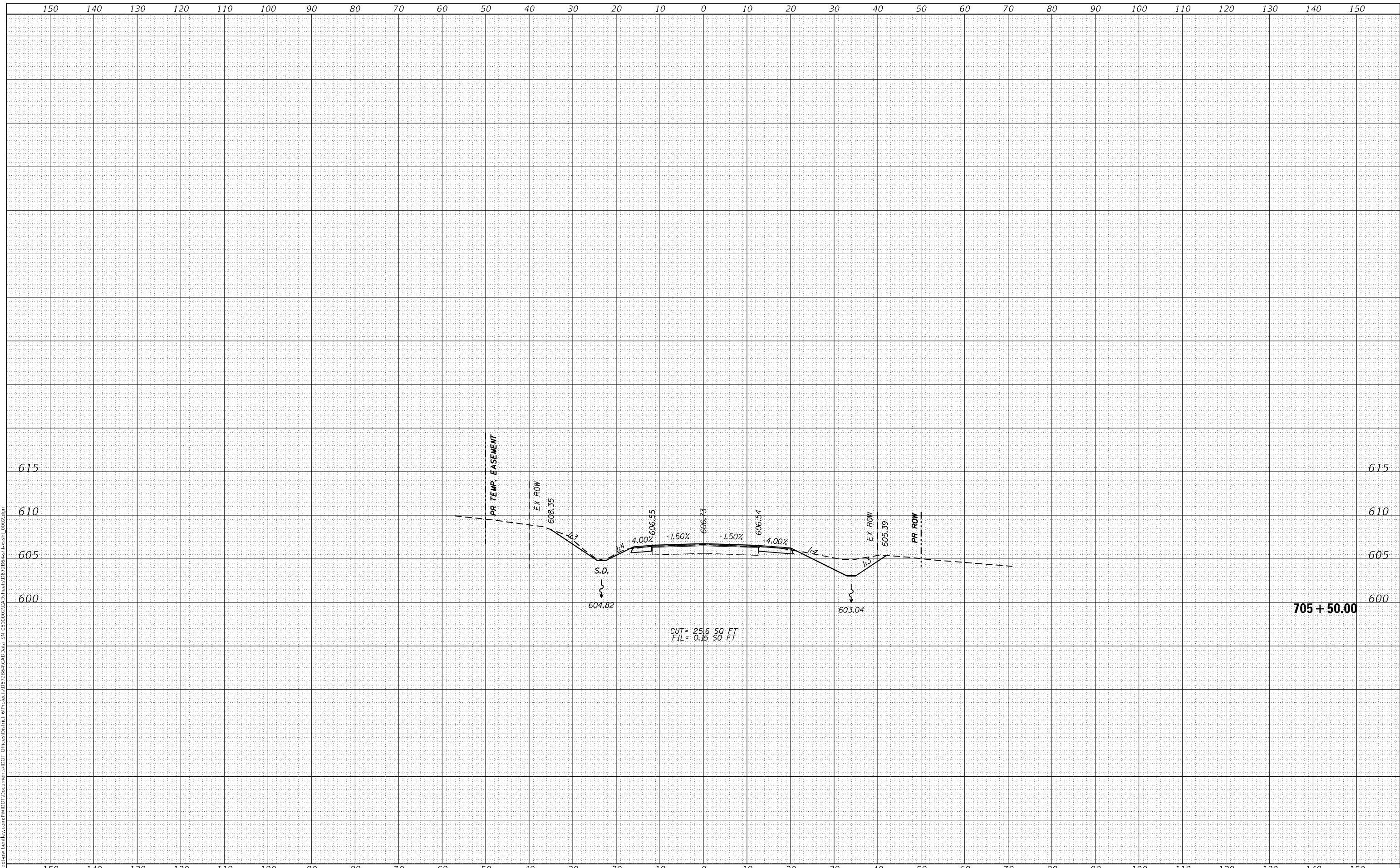
**705 + 00.00**

<table border="1"> <tr><td>USER NAME = caceks</td><td>DESIGNED -</td><td>REVISED -</td></tr> <tr><td>PLOT SCALE = 20,000 * / in.</td><td>DRAWN -</td><td>REVISED -</td></tr> <tr><td>PLOT DATE = 8/18/2021</td><td>CHECKED -</td><td>REVISED -</td></tr> <tr><td></td><td>DATE -</td><td>REVISED -</td></tr> </table>	USER NAME = caceks	DESIGNED -	REVISED -	PLOT SCALE = 20,000 * / in.	DRAWN -	REVISED -	PLOT DATE = 8/18/2021	CHECKED -	REVISED -		DATE -	REVISED -	<p><b>STATE OF ILLINOIS DEPARTMENT OF TRANSPORTATION</b></p>		<p><b>CROSS SECTION</b></p>			<p>F.A.P. RTE. 325 SECTION (114,116)B-2,3,4 COUNTY MACOUPIN TOTAL SHEETS 194 SHEET NO. 169 CONTRACT NO. 72B64</p>		<p>SCALE: SHEET OF SHEETS STA. 705+00.00 TO STA. 705+00.00</p>		<p>ILLINOIS FED. AID PROJECT</p>	
USER NAME = caceks	DESIGNED -	REVISED -																					
PLOT SCALE = 20,000 * / in.	DRAWN -	REVISED -																					
PLOT DATE = 8/18/2021	CHECKED -	REVISED -																					
	DATE -	REVISED -																					

FINAL SURVEY NO.	SURVEYED	BY	DATE
NOTE BOOK	PLOTTED		
AREAS CHECKED	TEMPLATE		
	AREAS CHECKED		

ORIGINAL SURVEY NO.	SURVEYED	BY	DATE
NOTE BOOK	PLOTTED		
AREAS CHECKED	TEMPLATE		
	AREAS CHECKED		

MODEL: Definit  
 FILE NAME: D:\work\pww\berkeley.com\PIV\DOT Documents\1107 Documents\1107 CAD\Draw\_Sht\_0590007\CAD\Draws\1107\86-1107-1107-002.dwg



705 + 50.00

**STATE OF ILLINOIS  
 DEPARTMENT OF TRANSPORTATION**

**CROSS SECTION**

USER NAME = cancels
DESIGNED -
DRAWN -
PLOT SCALE = 20,0000 * / in.
PLOT DATE = 8/18/2021

DESIGNED -
DRAWN -
CHECKED -
DATE -

REVISED -
REVISED -
REVISED -
REVISED -

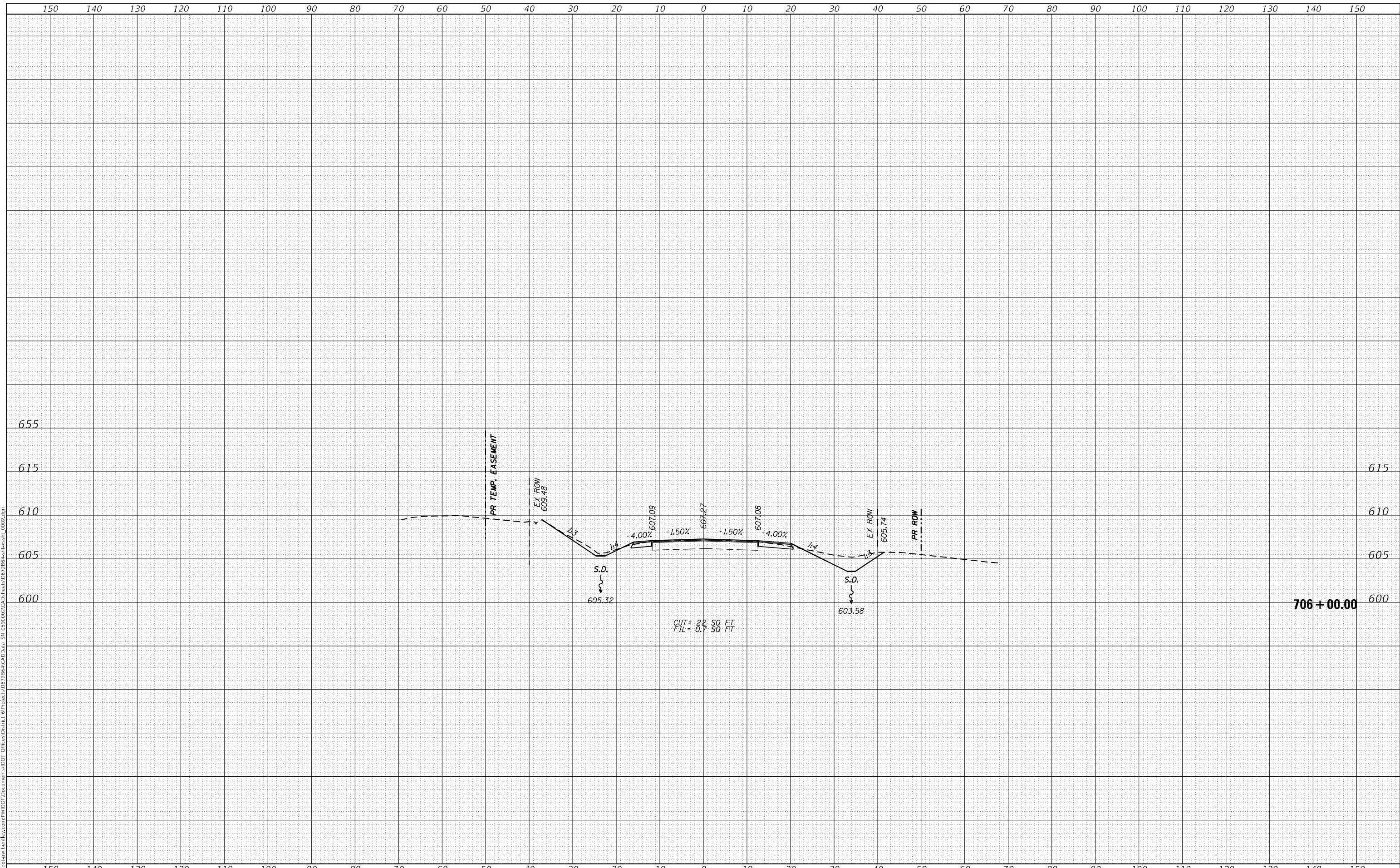
SCALE: SHEET OF SHEETS STA. 705+50.00 TO STA. 705+50.00

F.A.P. RTE.	SECTION	COUNTY	TOTAL SHEETS	SHEET NO.
325	(114,116)B-2,3,4	MACOUPIN	194	170
CONTRACT NO. 72B64			ILLINOIS FED. AID PROJECT	

FINAL SURVEY NO.	SURVEYED	DATE
NOTE BOOK	PLOTTED	
AREAS CHECKED	TEMPLATE	
	AREAS CHECKED	

ORIGINAL SURVEY NO.	SURVEYED	DATE
NOTE BOOK	PLOTTED	
AREAS CHECKED	TEMPLATE	
	AREAS CHECKED	

MODEL: Definit  
 FILE NAME: D:\work\pww\hennelby.com\PIV\DOT Documents\STATDOT Office\Director\Projects\B-2\B-2\B-2\B-2\sh-cs-st-002.dgn



USER NAME = cancells	DESIGNED -	REVISED -
	DRAWN -	REVISED -
PLOT SCALE = 20,0000 * / in.	CHECKED -	REVISED -
PLOT DATE = 8/18/2021	DATE -	REVISED -

**STATE OF ILLINOIS  
 DEPARTMENT OF TRANSPORTATION**

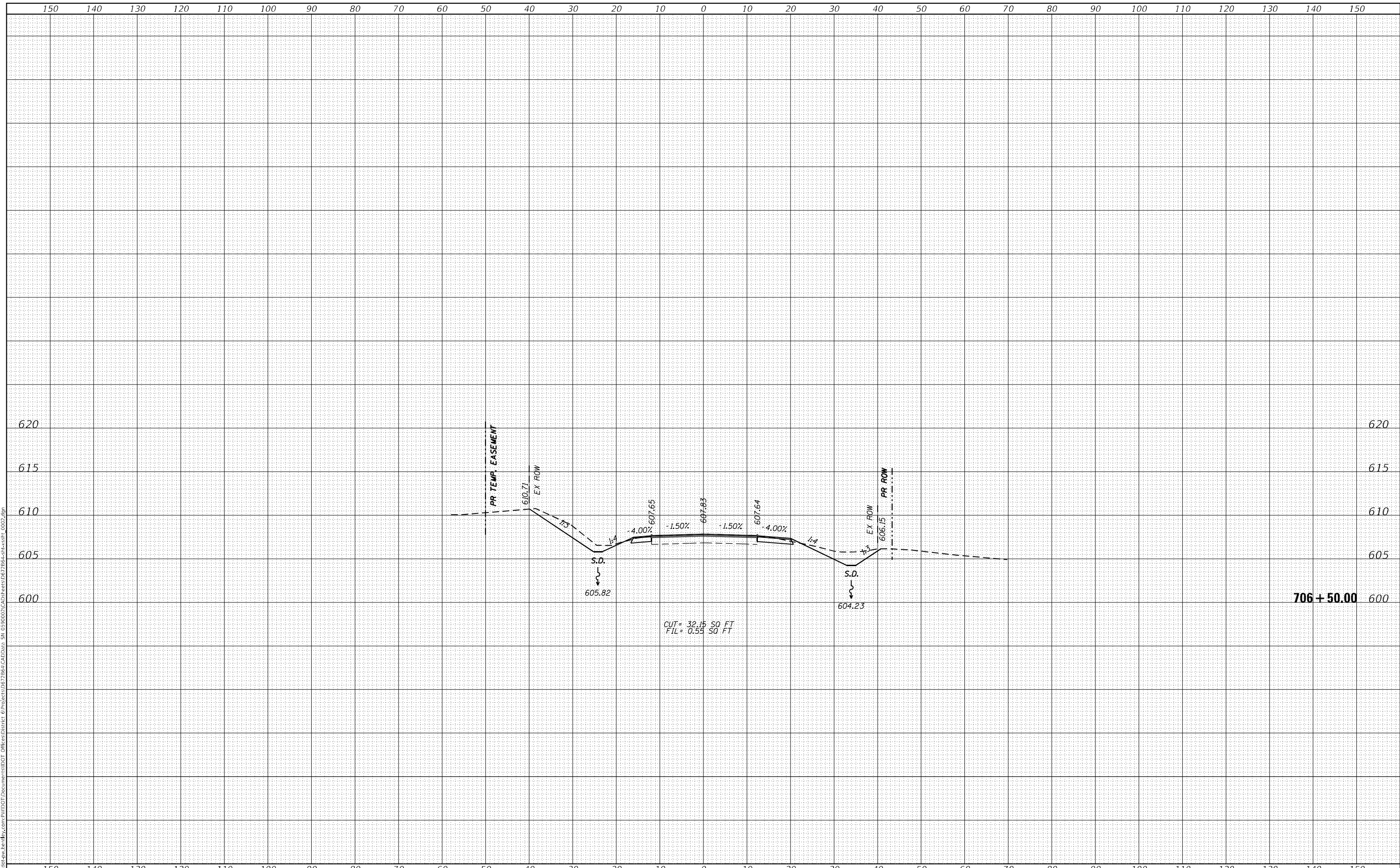
<b>CROSS SECTION</b>			
SCALE:	SHEET	OF	SHEETS
			STA. 706+00.00 TO STA. 706+00.00

F.A.P. RTE.	SECTION	COUNTY	TOTAL SHEETS	SHEET NO.
325	(114,116)B-2,3,4	MACOUPIN	194	171
				CONTRACT NO. 72B64
				ILLINOIS FED. AID PROJECT

FINAL SURVEY NO.	SURVEYED	DATE
NOTE BOOK NO.	PLOTTED	BY
AREAS CHECKED	TEMPLATE	
	AREAS CHECKED	

ORIGINAL SURVEY NO.	SURVEYED	DATE
NOTE BOOK NO.	PLOTTED	BY
AREAS CHECKED	TEMPLATE	
	AREAS CHECKED	

MODEL: Definit  
 FILE NAME: d:\work\pww\berkeley.com\pww\DOT Documents\DOT Office\Director\Projects\DE72B64\CAD\Draw\_Sht\_0590007\CAD\Draw\_Sht\_002.dwg



USER NAME = cancel	DESIGNED -	REVISD -
	DRAWN -	REVISD -
PLOT SCALE = 20,0000 * / in.	CHECKED -	REVISD -
PLOT DATE = 8/18/2021	DATE -	REVISD -

**STATE OF ILLINOIS  
DEPARTMENT OF TRANSPORTATION**

**CROSS SECTION**

SCALE: SHEET OF SHEETS STA. 706+50.00 TO STA. 706+50.00

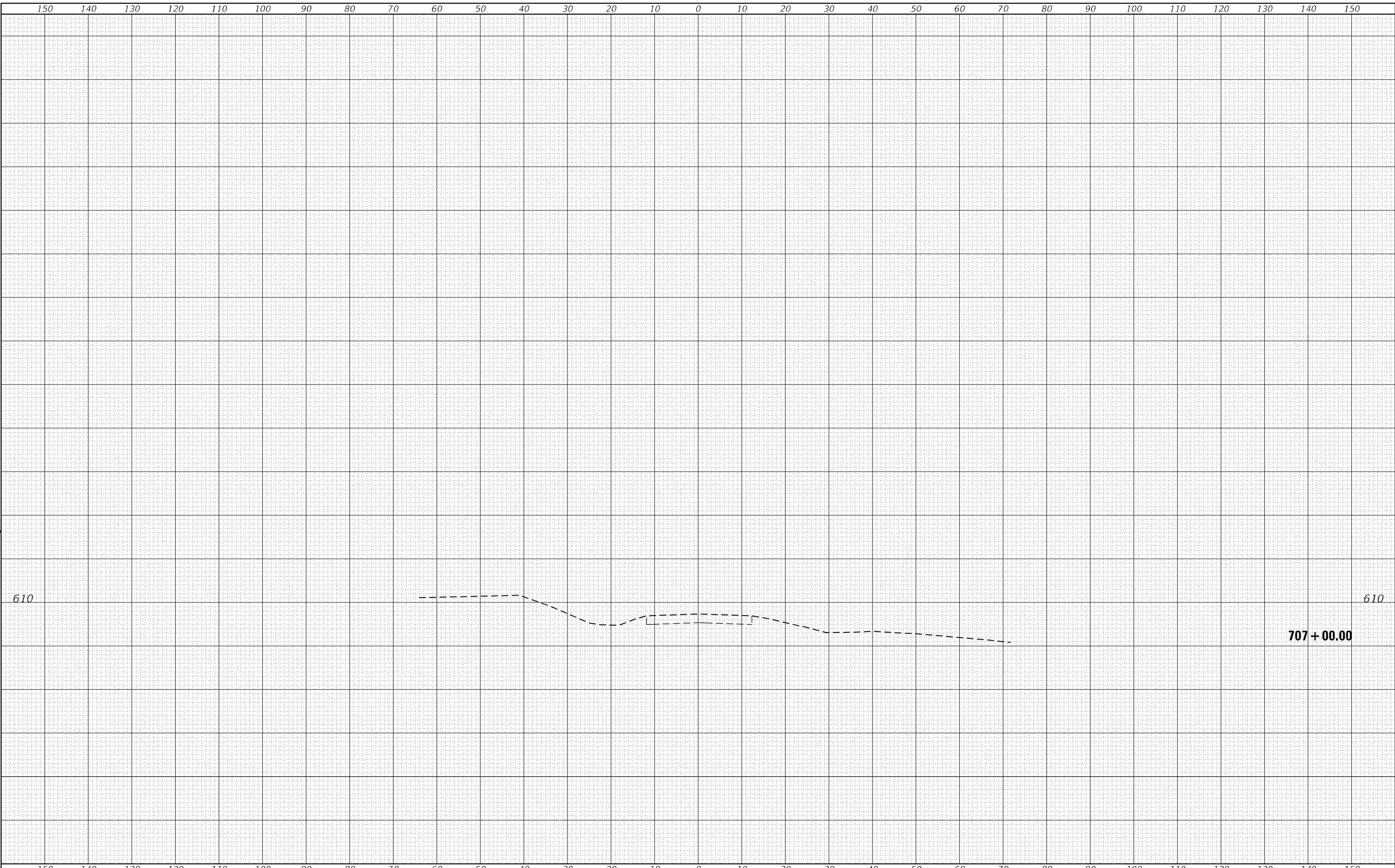
F.A.P. RTE. 325	SECTION (114,116)B-2,3,4	COUNTY MACOUPIN	TOTAL SHEETS 194	SHEET NO. 172
			CONTRACT NO. 72B64	
		ILLINOIS	FED. AID PROJECT	



FINAL SURVEY NO.	SURVEYED	BY	DATE
NOTE BOOK	PLOTTED		
AREAS CHECKED	TEMPLATE		
	AREAS CHECKED		

ORIGINAL SURVEY NO.	SURVEYED	BY	DATE
NOTE BOOK	PLOTTED		
AREAS CHECKED	TEMPLATE		
	AREAS CHECKED		

MODEL: Definit  
FILE NAME: D:\Illust-pw\berleby.com\PIV\DOT\Document\STAT\DOT\Office\Printer\67861\CAD\Draw\_Sht\_0590007\CAD\Print\Draw\_Sht\_002.dgn



USER NAME = cancels	DESIGNED -	REVISED -
	DRAWN -	REVISED -
PLOT SCALE = 20,0000 * / in.	CHECKED -	REVISED -
PLOT DATE = 8/18/2021	DATE -	REVISED -

**STATE OF ILLINOIS  
DEPARTMENT OF TRANSPORTATION**

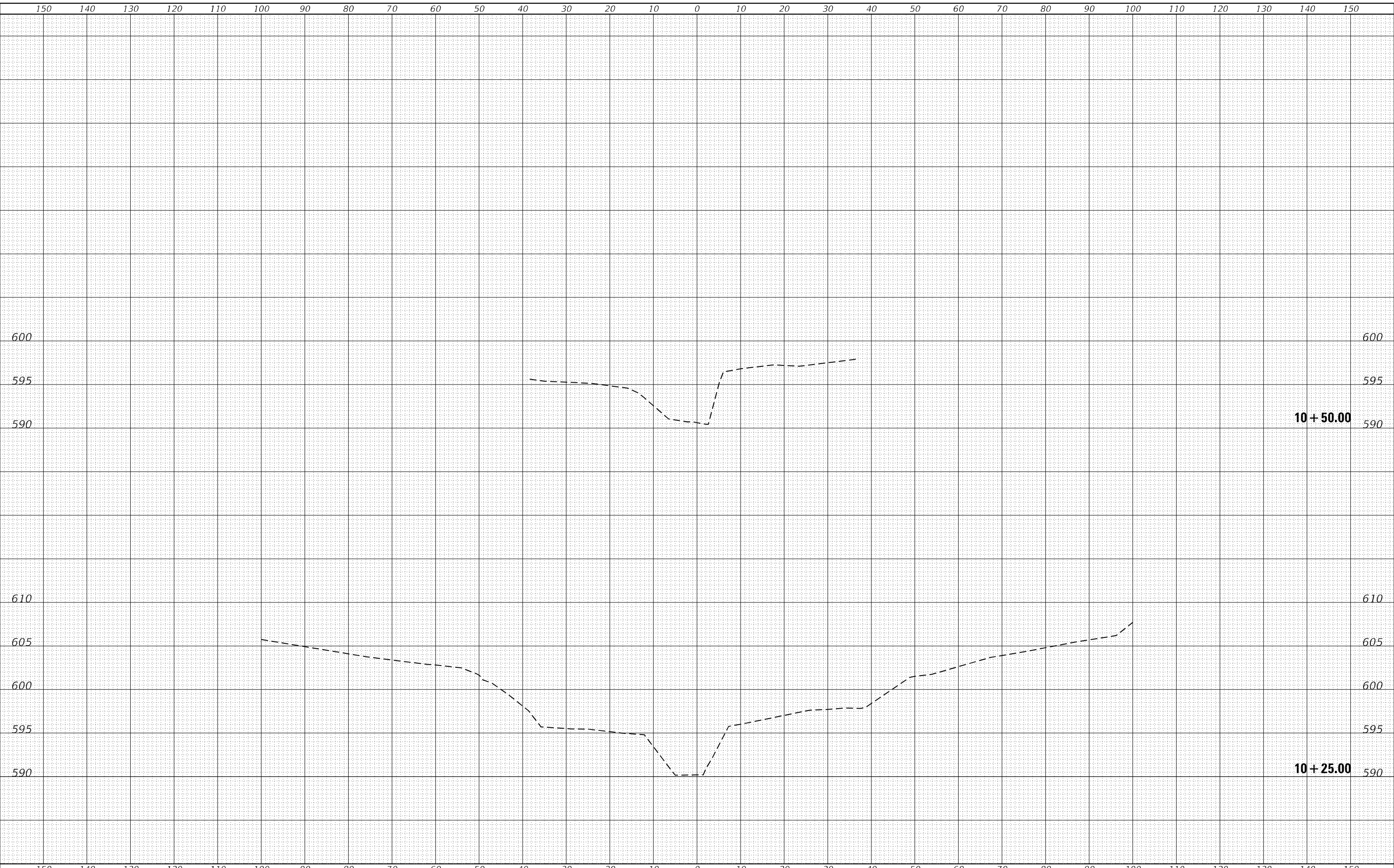
<b>CROSS SECTION</b>			
SCALE:	SHEET	OF	SHEETS
			STA. 707+00.00 TO STA. 707+00.00

F.A.P. RTE.	SECTION	COUNTY	TOTAL SHEETS	SHEET NO.
325	(114,116)B-2,3,4	MACOUPIN	194	173
CONTRACT NO. 72B64			ILLINOIS FED. AID PROJECT	

FINAL SURVEY NO.	SURVEYED	BY	DATE
NOTE BOOK	PLOTTED		
AREAS CHECKED	TEMPLATE		
	AREAS CHECKED		

ORIGINAL SURVEY NO.	SURVEYED	BY	DATE
NOTE BOOK	PLOTTED		
AREAS CHECKED	TEMPLATE		
	AREAS CHECKED		

MODEL: Definit  
 FILE NAME: D:\Illinois\pww\berkeley.com\PIV\DOT Documents\1107 Documents\1107 CAD\Draw\_Sht\_0590007\CAD\Draws\1107\1107-1107-Cross-sec.dgn



USER NAME = cancels	DESIGNED -	REVISED -
	DRAWN -	REVISED -
PLOT SCALE = 20,0000 * / in.	CHECKED -	REVISED -
PLOT DATE = 8/18/2021	DATE -	REVISED -

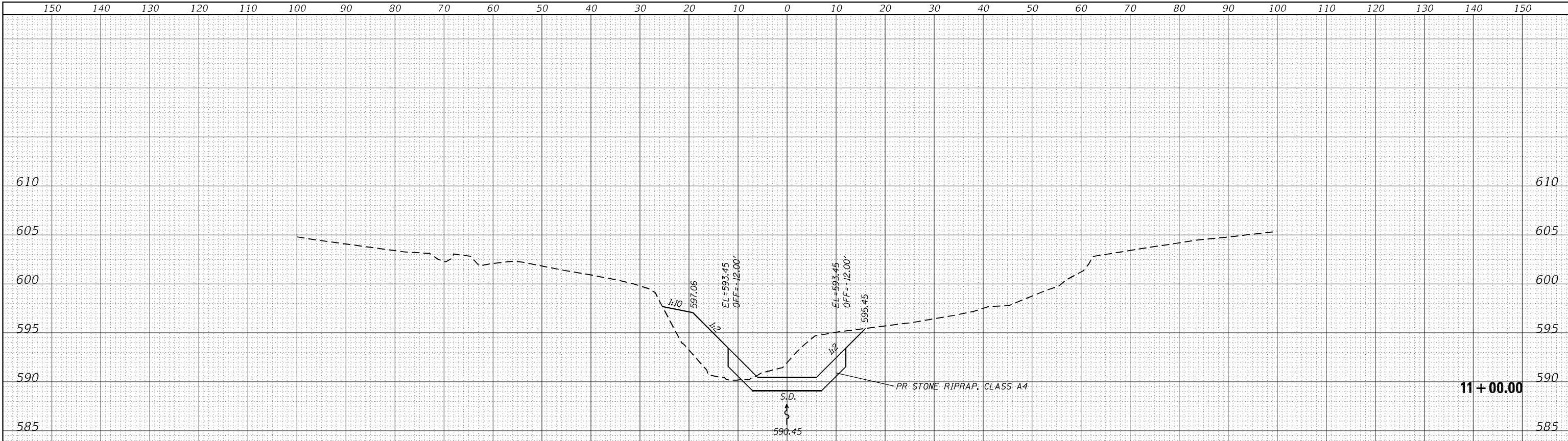
**STATE OF ILLINOIS  
 DEPARTMENT OF TRANSPORTATION**

**TRIBUTARY CROSS SECTION**

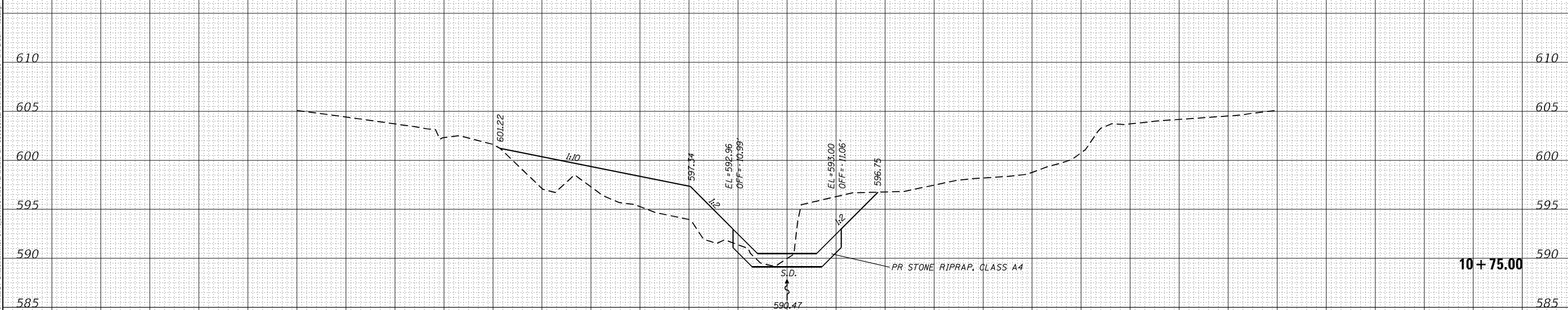
SCALE: SHEET OF SHEETS STA. TO STA.

F.A.P. RTE.	SECTION	COUNTY	TOTAL SHEETS	SHEET NO.
325	(114,116)B-2,3,4	MACOUPIN	194	174
			CONTRACT NO. 72B64	
		ILLINOIS	FED. AID PROJECT	

FINAL SURVEY NO.	SURVEYED	DATE
NOTE BOOK	PLOTTED	BY
AREAS CHECKED	TEMPLATE	
	AREAS CHECKED	



ORIGINAL SURVEY NO.	SURVEYED	DATE
NOTE BOOK	PLOTTED	BY
AREAS CHECKED	TEMPLATE	
	AREAS CHECKED	



MODEL: D:\mifit\...  
 FILE NAME: D:\mifit\...

USER NAME = cancels	DESIGNED -	REVISD -
	DRAWN -	REVISD -
PLOT SCALE = 20,0000 * / in.	CHECKED -	REVISD -
PLOT DATE = 8/18/2021	DATE -	REVISD -

**STATE OF ILLINOIS  
DEPARTMENT OF TRANSPORTATION**

**TRIBUTARY CROSS SECTION**

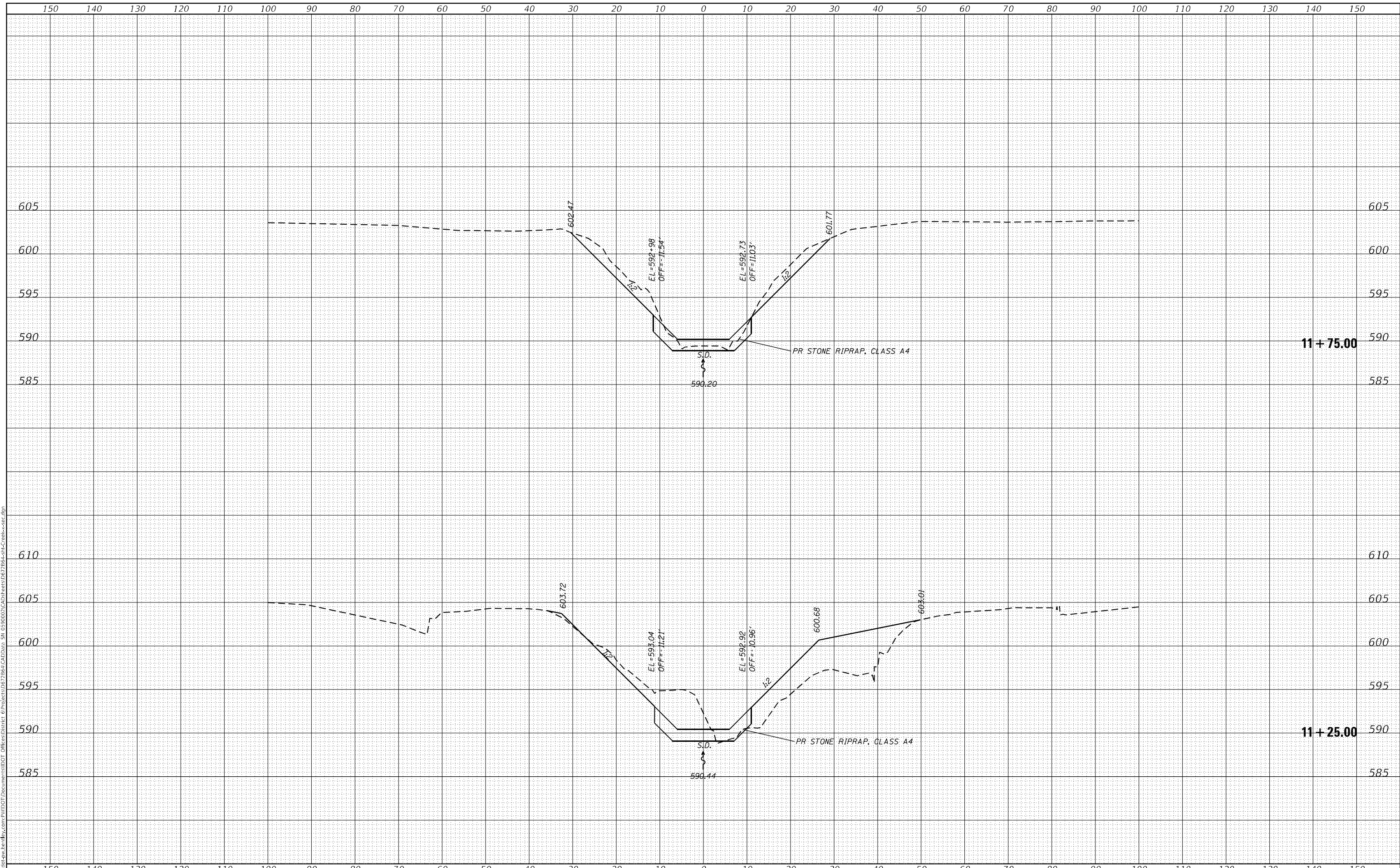
SCALE: SHEET OF SHEETS STA. TO STA.

F.A.P. RTE.	SECTION	COUNTY	TOTAL SHEETS	SHEET NO.
325	(114,116)B-2,3,4	MACOUPIN	194	175
CONTRACT NO. 72B64				
ILLINOIS FED. AID PROJECT				

FINAL SURVEY NO.	SURVEYED	BY	DATE
NOTE BOOK	PLOTTED		
AREAS CHECKED	TEMPLATE		
	AREAS CHECKED		

ORIGINAL SURVEY NO.	SURVEYED	BY	DATE
NOTE BOOK	PLOTTED		
AREAS CHECKED	TEMPLATE		
	AREAS CHECKED		

MODEL: Defn\tr  
FILE NAME: p:\work\pww\ben\by.com\p\w\DOT Documents\1107 Documents\1107 CAD\Draw SH 0590007\CAD\Draw\1107\1107-1107-Cross-sec.dgn



**STATE OF ILLINOIS  
DEPARTMENT OF TRANSPORTATION**

**TRIBUTARY CROSS SECTION**

USER NAME = cancels	DESIGNED -	REVISED -
	DRAWN -	REVISED -
PLOT SCALE = 20,0000' / in.	CHECKED -	REVISED -
PLOT DATE = 8/18/2021	DATE -	REVISED -

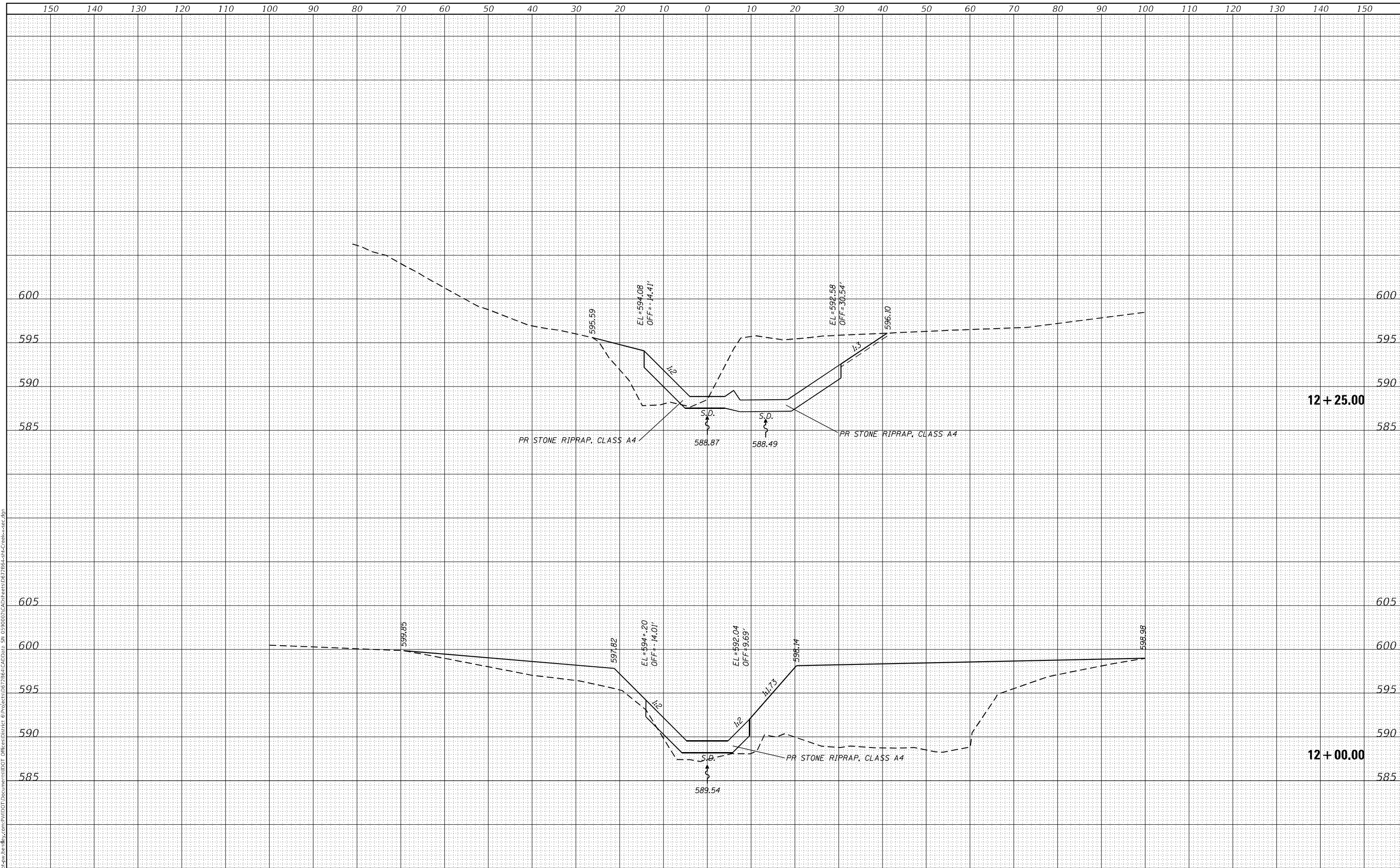
SCALE: SHEET OF SHEETS STA. TO STA.

F.A.P. RTE.	SECTION	COUNTY	TOTAL SHEETS	SHEET NO.
325	(114,116)B-2,3,4	MACOUPIN	194	176
				CONTRACT NO. 72B64
				ILLINOIS FED. AID PROJECT

FINAL SURVEY NO.	SURVEYED	DATE
NOTE BOOK	PLOTTED	
AREAS CHECKED	TEMPLATE	
	AREAS CHECKED	

ORIGINAL SURVEY NO.	SURVEYED	DATE
NOTE BOOK	PLOTTED	
AREAS CHECKED	TEMPLATE	
	AREAS CHECKED	

MODEL: DefIntr  
 FILE NAME: D:\Illinois\pww\berkeley.com\PIV\DOT\Documents\10101\DOT\Drawings\114116\B-2.3.4-Creek-sec.dgn



**STATE OF ILLINOIS  
 DEPARTMENT OF TRANSPORTATION**

**TRIBUTARY CROSS SECTION**

USER NAME = cancels	DESIGNED -	REVISED -
	DRAWN -	REVISED -
PLOT SCALE = 20,0000 * / in.	CHECKED -	REVISED -
PLOT DATE = 8/18/2021	DATE -	REVISED -

SCALE: SHEET OF SHEETS STA. TO STA.

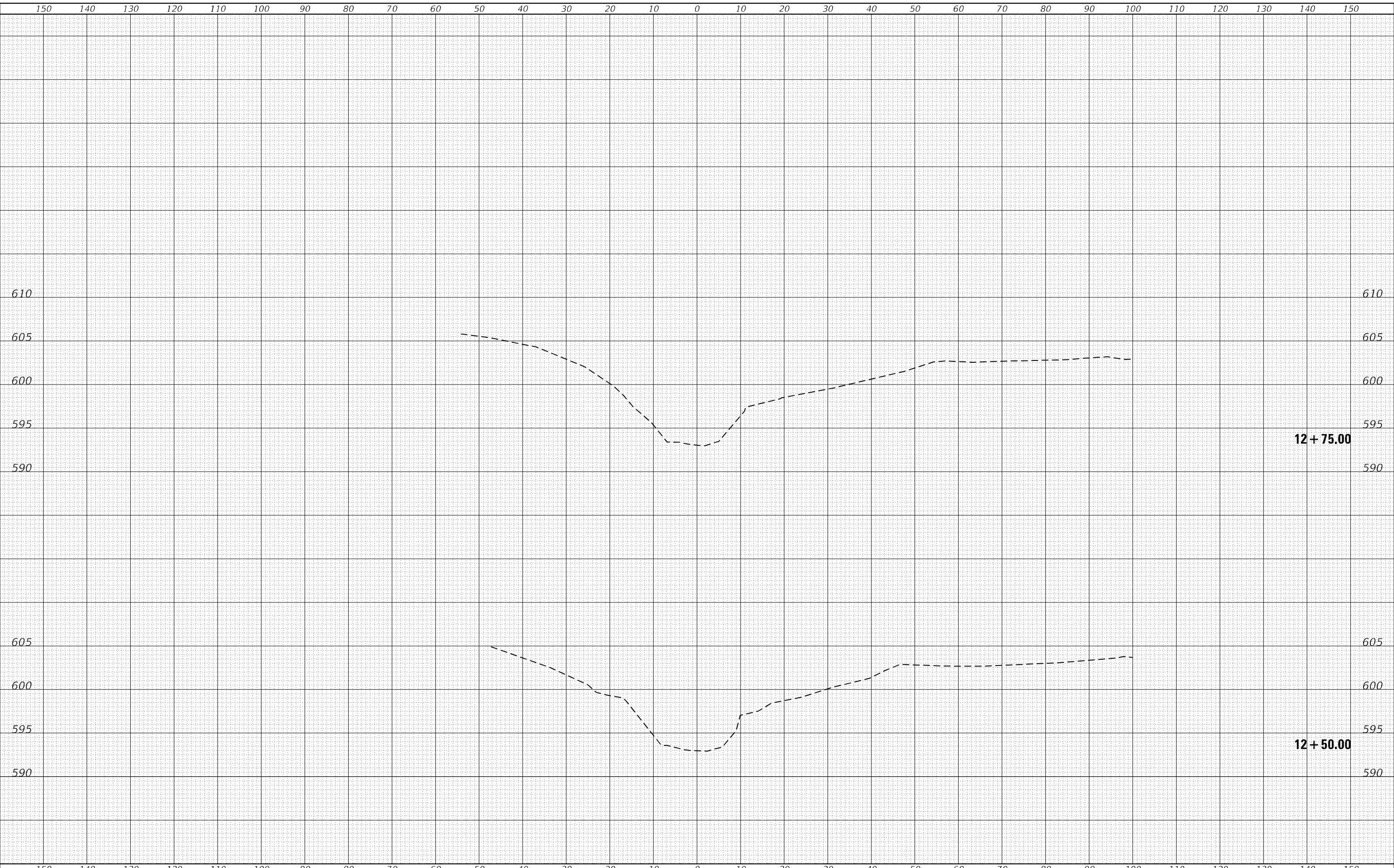
F.A.P. RTE.	SECTION	COUNTY	TOTAL SHEETS	SHEET NO.
325	(114,116)B-2,3,4	MACOUPIN	194	177
CONTRACT NO.72B64				

ILLINOIS FED. AID PROJECT

FINAL SURVEY NO.	SURVEYED	DATE
NOTE BOOK	PLOTTED	
	TEMPLATE	
	AREAS CHECKED	

ORIGINAL SURVEY NO.	SURVEYED	DATE
NOTE BOOK	PLOTTED	
	TEMPLATE	
	AREAS CHECKED	

MODEL: Definit  
 FILE NAME: D:\work\pww\berkeley.com\PIV\DOT Documents\110T Documents\110T D672B64\CAD\Draw SW 0590007\CAD\Draws\D672B64-St-Creek-sec.dgn



USER NAME = cancels	DESIGNED -	REVISED -
	DRAWN -	REVISED -
PLOT SCALE = 20,0000 * / in.	CHECKED -	REVISED -
PLOT DATE = 8/18/2021	DATE -	REVISED -

**STATE OF ILLINOIS  
 DEPARTMENT OF TRANSPORTATION**

**CREEK CROSS SECTION**

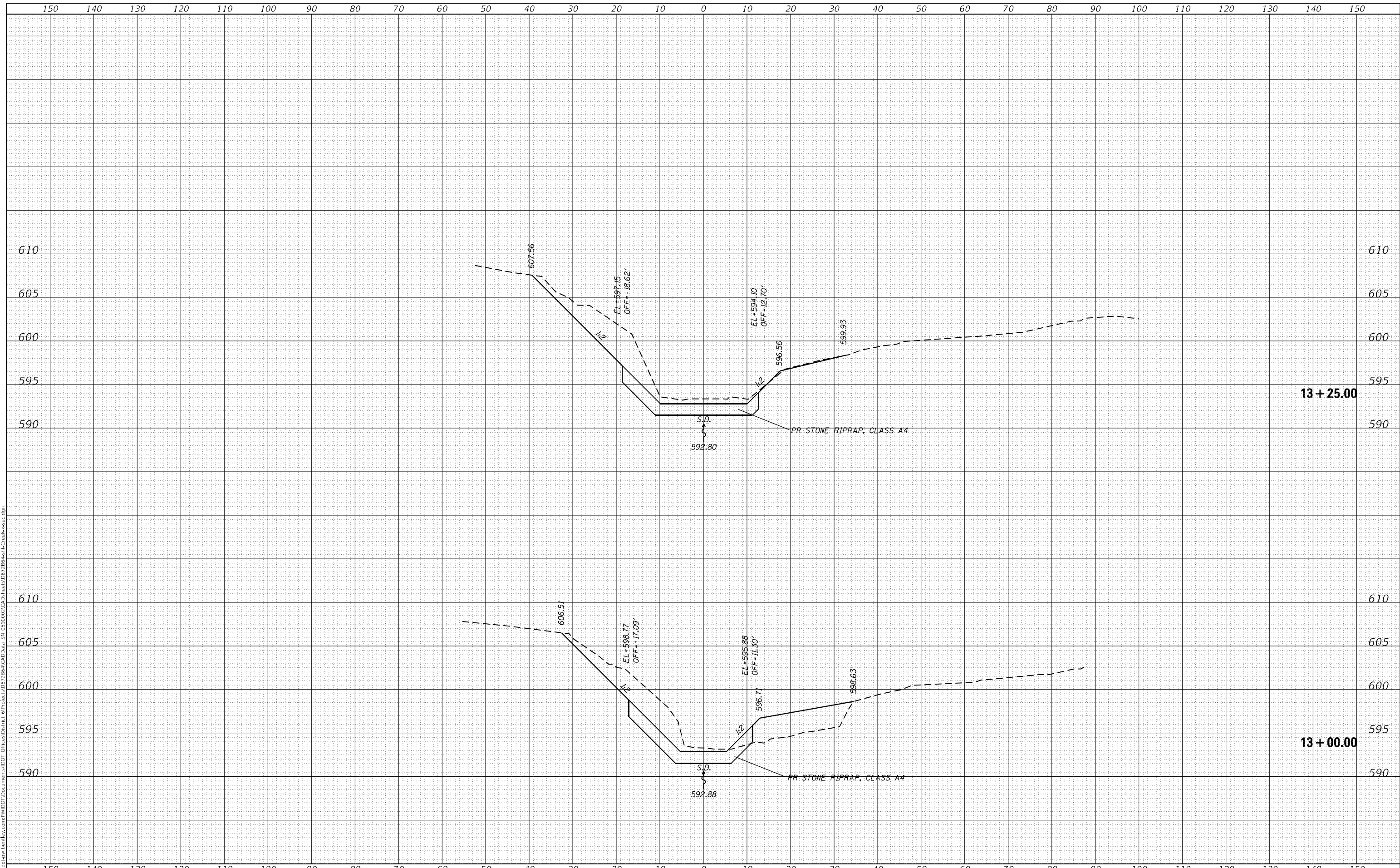
SCALE: SHEET OF SHEETS STA. TO STA.

F.A.P. RTE. 325	SECTION (114,116)B-2,3,4	COUNTY MACOUPIN	TOTAL SHEETS 194	SHEET NO. 178
			CONTRACT NO. 72B64	
		ILLINOIS	FED. AID PROJECT	

FINAL SURVEY NO.	SURVEYED	BY	DATE
NOTE BOOK	PLOTTED		
AREAS CHECKED	TEMPLATE		
	AREAS CHECKED		

ORIGINAL SURVEY NO.	SURVEYED	BY	DATE
NOTE BOOK	PLOTTED		
AREAS CHECKED	TEMPLATE		
	AREAS CHECKED		

MODEL: D:\mfr\h...  
 FILE NAME: D:\mfr\h...  
 C:\ProgramData\Bentley\Map Viewer\Documents\114116\114116B-2.3.4\CreekCrossSection.dgn

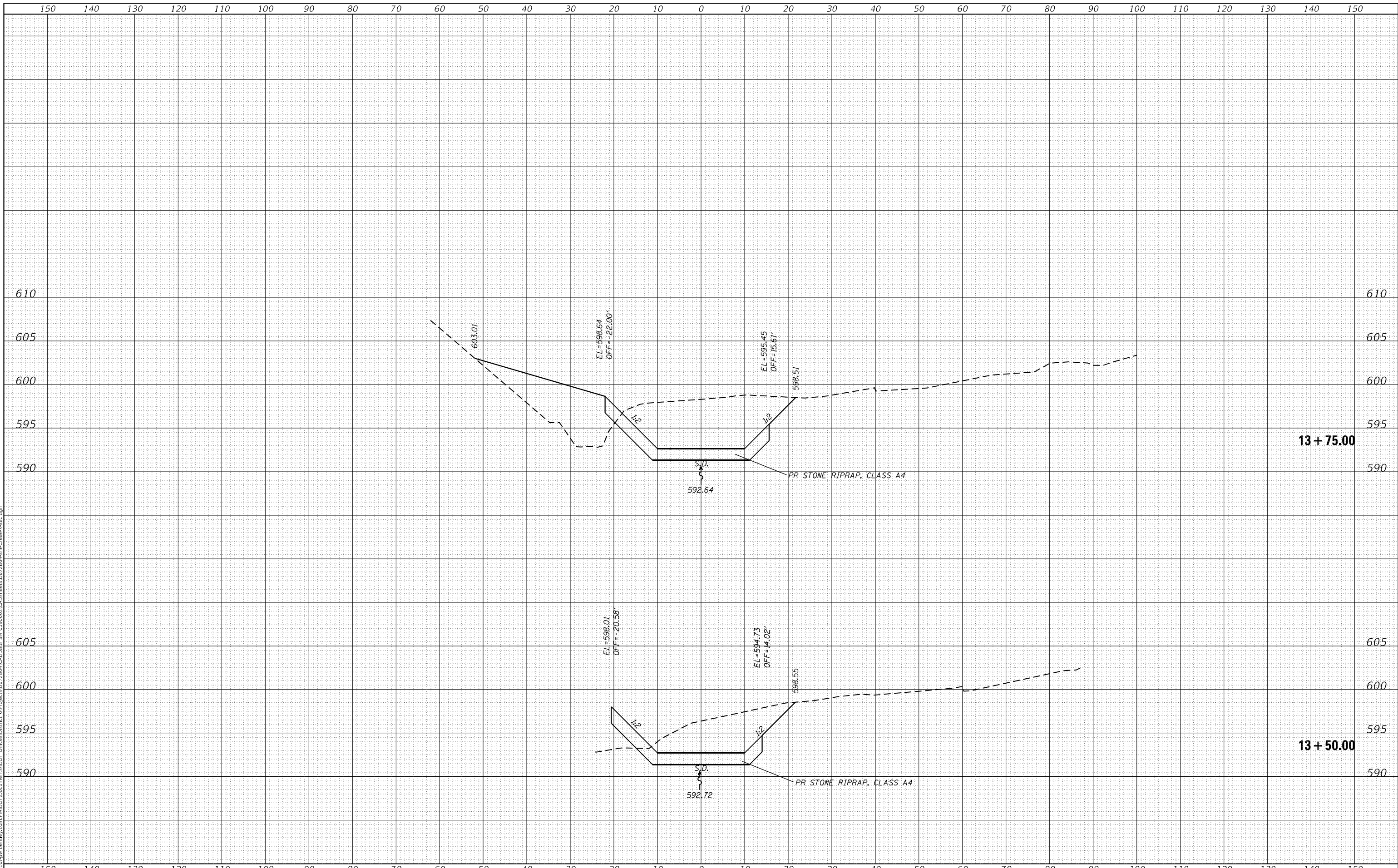


USER NAME = cancels	DESIGNED -	REVISED -	STATE OF ILLINOIS DEPARTMENT OF TRANSPORTATION	CREEK CROSS SECTION		F.A.P. RTE. 325	SECTION (114,116)B-2,3,4	COUNTY MACOUPIN	TOTAL SHEETS 194	SHEET NO. 179
	DRAWN -	REVISED -		SCALE:	SHEET	OF	SHEETS	STA.	TO STA.	CONTRACT NO. 72B64
PLOT SCALE = 20,0000 * / in.	CHECKED -	REVISED -								
PLOT DATE = 8/18/2021	DATE -	REVISED -								

FINAL SURVEY NO.	SURVEYED PLOTTED	DATE
NOTE BOOK	TEMPLATE	
	AREAS CHECKED	

ORIGINAL SURVEY NO.	SURVEYED PLOTTED	DATE
	TEMPLATE	
	AREAS CHECKED	

MODEL: D:\mfr\...  
FILE NAME: D:\mfr\... \Projects\DOT Documents\1301\DOT Documents\1301\CAD\Draw\_Sht\_0590007\CAD\Draws\1301\1301-St-Creek-sec.dgn



**STATE OF ILLINOIS  
DEPARTMENT OF TRANSPORTATION**

**CREEK CROSS SECTION**

USER NAME = cancels	DESIGNED -	REVISIED -
PLOT SCALE = 20,000' = 1"	DRAWN -	REVISIED -
PLOT DATE = 8/18/2021	CHECKED -	REVISIED -
	DATE -	REVISIED -

SCALE: SHEET OF SHEETS STA. TO STA.

F.A.P. RTE. 325	SECTION (114,116)B-2,3,4	COUNTY MACOUPIN	TOTAL SHEETS 194	SHEET NO. 180
CONTRACT NO. 72B64				

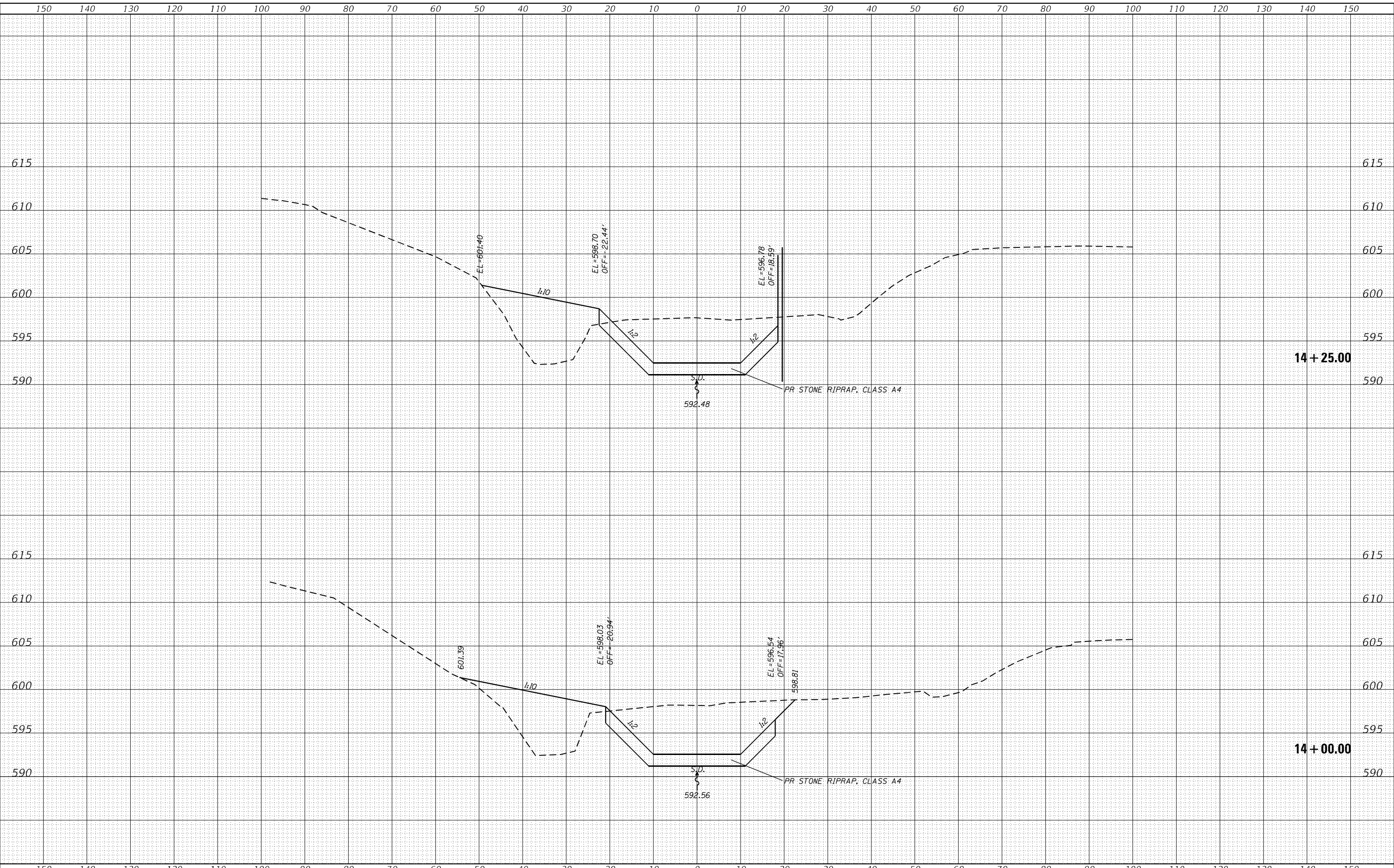
ILLINOIS FED. AID PROJECT



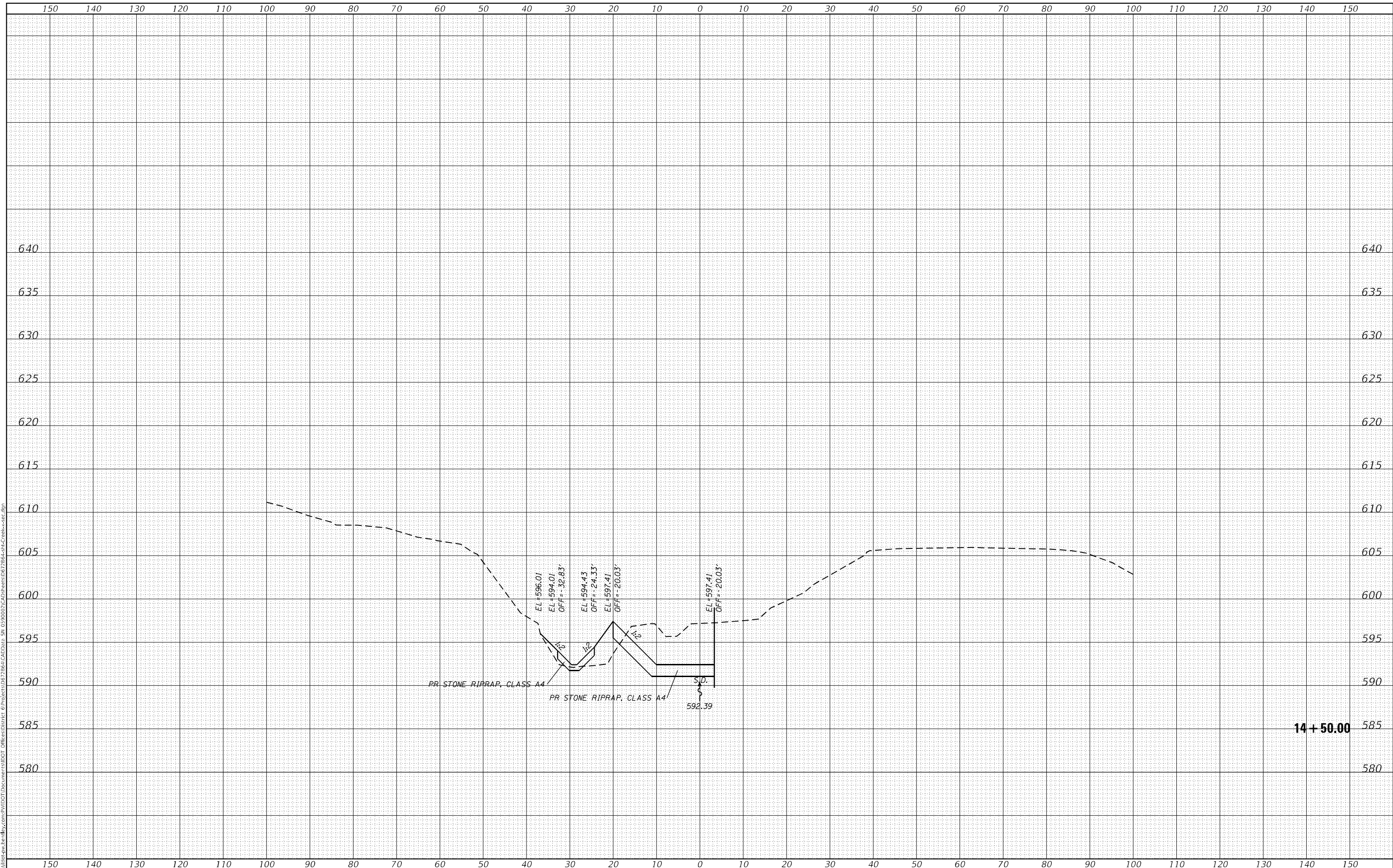
FINAL SURVEY NO.	SURVEYED	BY	DATE
NOTE BOOK	PLOTTED		
AREAS CHECKED	TEMPLATE		
	AREAS CHECKED		

ORIGINAL SURVEY NO.	SURVEYED	BY	DATE
NOTE BOOK	PLOTTED		
AREAS CHECKED	TEMPLATE		
	AREAS CHECKED		

MODEL: D:\mfr\...  
 FILE NAME: D:\mfr\...  
 PROJECT: ...



USER NAME = cancels	DESIGNED -	REVISD -	STATE OF ILLINOIS DEPARTMENT OF TRANSPORTATION				CREEK CROSS SECTION				F.A.P. RTE. 325	SECTION (114,116)B-2,3,4	COUNTY MACOUPIN	TOTAL SHEETS 194	SHEET NO. 181
PLOT SCALE = 20,0000' / in.	DRAWN -	REVISD -					SCALE: SHEET OF SHEETS STA. TO STA.				CONTRACT NO. 72B64				
PLOT DATE = 8/18/2021	CHECKED -	REVISD -					ILLINOIS FED. AID PROJECT								



FINAL SURVEY NO.	SURVEYED	BY	DATE
NOTE BOOK	PLOTTED		
	TEMPLATE		
	AREAS CHECKED		

ORIGINAL SURVEY NO.	SURVEYED	BY	DATE
NOTE BOOK	PLOTTED		
	TEMPLATE		
	AREAS CHECKED		

MODEL: Defn\trt FILE NAME: D:\wll\trt-pw-berleby.com\PIV\DOT Documents\trt\DOT Office\trt\trt.Dwg 0590007\CAD\trt\trt.Dwg 7/26/14-sh-Creek-sec.dgn

USER NAME = cancell	DESIGNED -	REVISD -
	DRAWN -	REVISD -
PLOT SCALE = 20,0000 * / in.	CHECKED -	REVISD -
PLOT DATE = 8/18/2021	DATE -	REVISD -

**STATE OF ILLINOIS  
DEPARTMENT OF TRANSPORTATION**

**CREEK CROSS SECTION**

SCALE: SHEET OF SHEETS STA. TO STA.

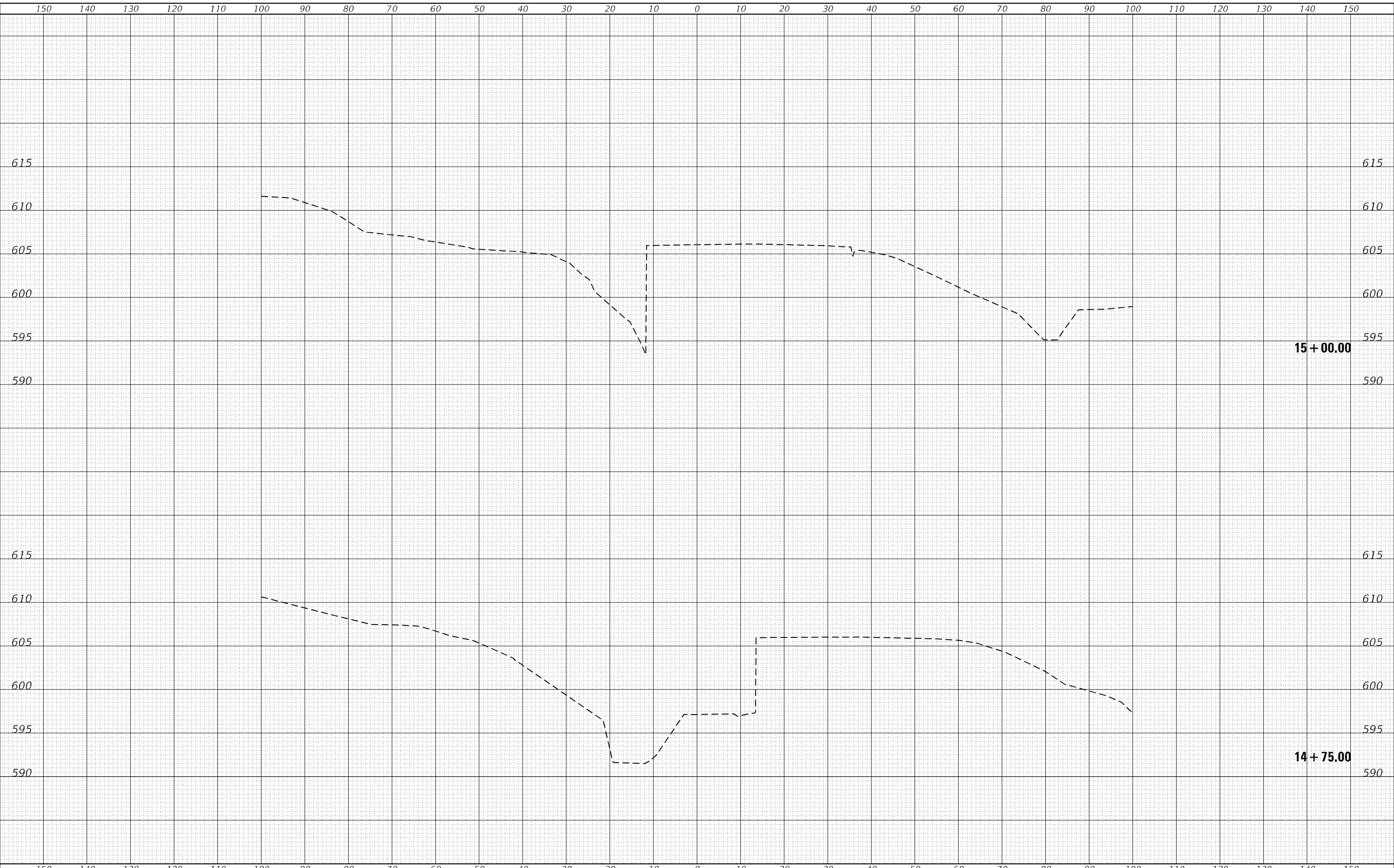
F.A.P. RTE. 325	SECTION (114,116)B-2,3,4	COUNTY MACOUPIN	TOTAL SHEETS 194	SHEET NO. 182
CONTRACT NO. 72B64			ILLINOIS FED. AID PROJECT	

**14 + 50.00**

FINAL SURVEY NO.	SURVEYED	DATE
NOTE BOOK	PLOTTED	BY
AREAS CHECKED	TEMPLATE	
	AREAS CHECKED	

ORIGINAL SURVEY NO.	SURVEYED	DATE
NOTE BOOK	PLOTTED	BY
AREAS CHECKED	TEMPLATE	
	AREAS CHECKED	

MODEL: Definit  
FILE NAME: D:\work\pww\berkeley.com\PIV\DOT Documents\1107 Documents\1107 CAD\Draw SW 0590007\CAD\Draw\1107\1107-1107-Creek-sec.dgn

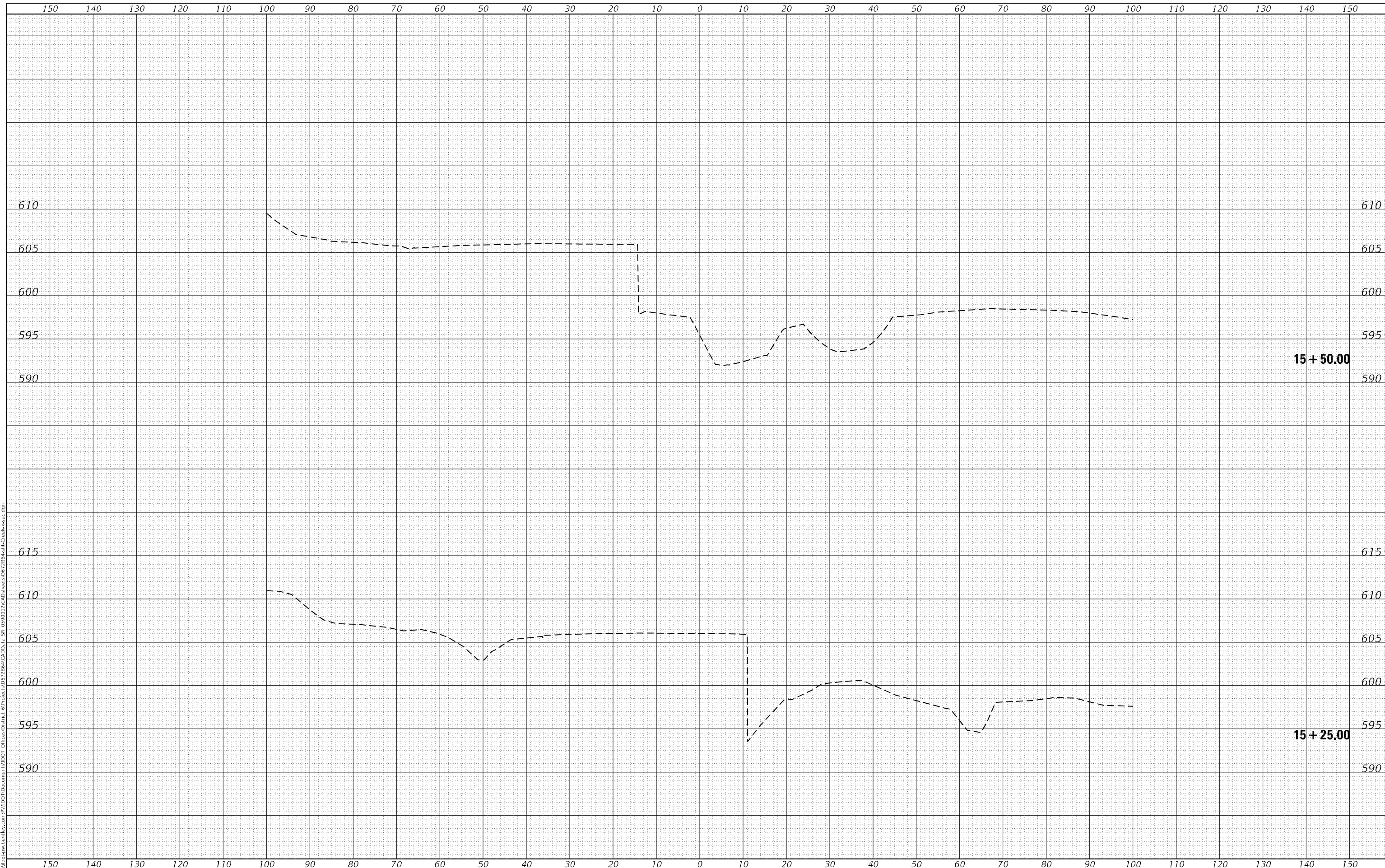


USER NAME = cancels	DESIGNED -	REVISD -	STATE OF ILLINOIS DEPARTMENT OF TRANSPORTATION			CREEK CROSS SECTION			F.A.P. RTE. 325	SECTION (114,116)B-2,3,4	COUNTY MACOUPIN	TOTAL SHEETS 194	SHEET NO. 183
PLOT SCALE = 20,0000 * / in.	DRAWN -	REVISD -							SCALE:		SHEET	OF	SHEETS
PLOT DATE = 8/18/2021	CHECKED -	REVISD -									ILLINOIS FED. AID PROJECT		

FINAL SURVEY NO.	SURVEYED	BY	DATE
NOTE BOOK	PLOTTED		
	TEMPLATE		
	AREAS CHECKED		

ORIGINAL SURVEY NO.	SURVEYED	BY	DATE
	PLOTTED		
	TEMPLATE		
	AREAS CHECKED		

MODEL: Definit  
FILE NAME: D:\work\pww\termlby.com\PIVIDOT\Documents\DOT Office\01818\100007\CAD\Draw\_SW\_0590007\CAD\Draws\Draws\15+St-Creek+Sec.dgn



USER NAME = cancels	DESIGNED -	REVISIED -
	DRAWN -	REVISIED -
PLOT SCALE = 20,0000 * / in.	CHECKED -	REVISIED -
PLOT DATE = 8/18/2021	DATE -	REVISIED -

**STATE OF ILLINOIS  
DEPARTMENT OF TRANSPORTATION**

**CREEK CROSS SECTION**

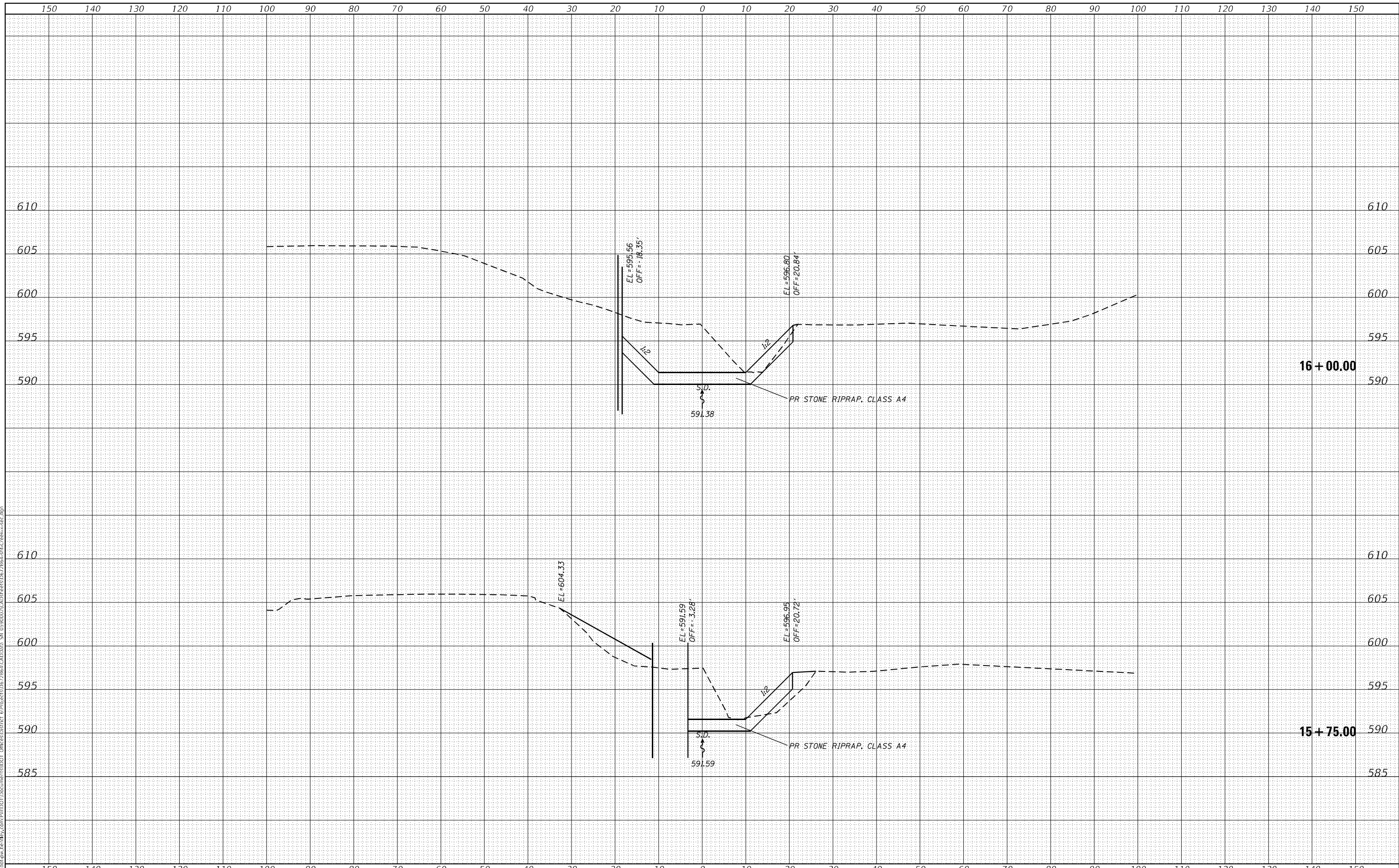
SCALE:	SHEET	OF	SHEETS	STA.	TO	STA.
--------	-------	----	--------	------	----	------

F.A.P. RTE.	SECTION	COUNTY	TOTAL SHEETS	SHEET NO.
325	(114,116)B-2,3,4	MACOUPIN	194	184
CONTRACT NO. 72B64				
ILLINOIS FED. AID PROJECT				

FINAL SURVEY NO.	SURVEYED	BY	DATE
NOTE BOOK	PLOTTED		
AREAS CHECKED	TEMPLATE		
	AREAS CHECKED		

ORIGINAL SURVEY NO.	SURVEYED	BY	DATE
NOTE BOOK	PLOTTED		
AREAS CHECKED	TEMPLATE		
	AREAS CHECKED		

MODEL: D:\mf\h...  
 FILE NAME: D:\mf\h...  
 C:\ProgramData\Autodesk\LT2014\Templates\11tab-std-creek-section.dgn



**STATE OF ILLINOIS  
 DEPARTMENT OF TRANSPORTATION**

**CREEK CROSS SECTION**

USER NAME = cancels	DESIGNED -	REVISIED -
	DRAWN -	REVISIED -
PLOT SCALE = 20,0000' / in.	CHECKED -	REVISIED -
PLOT DATE = 8/18/2021	DATE -	REVISIED -

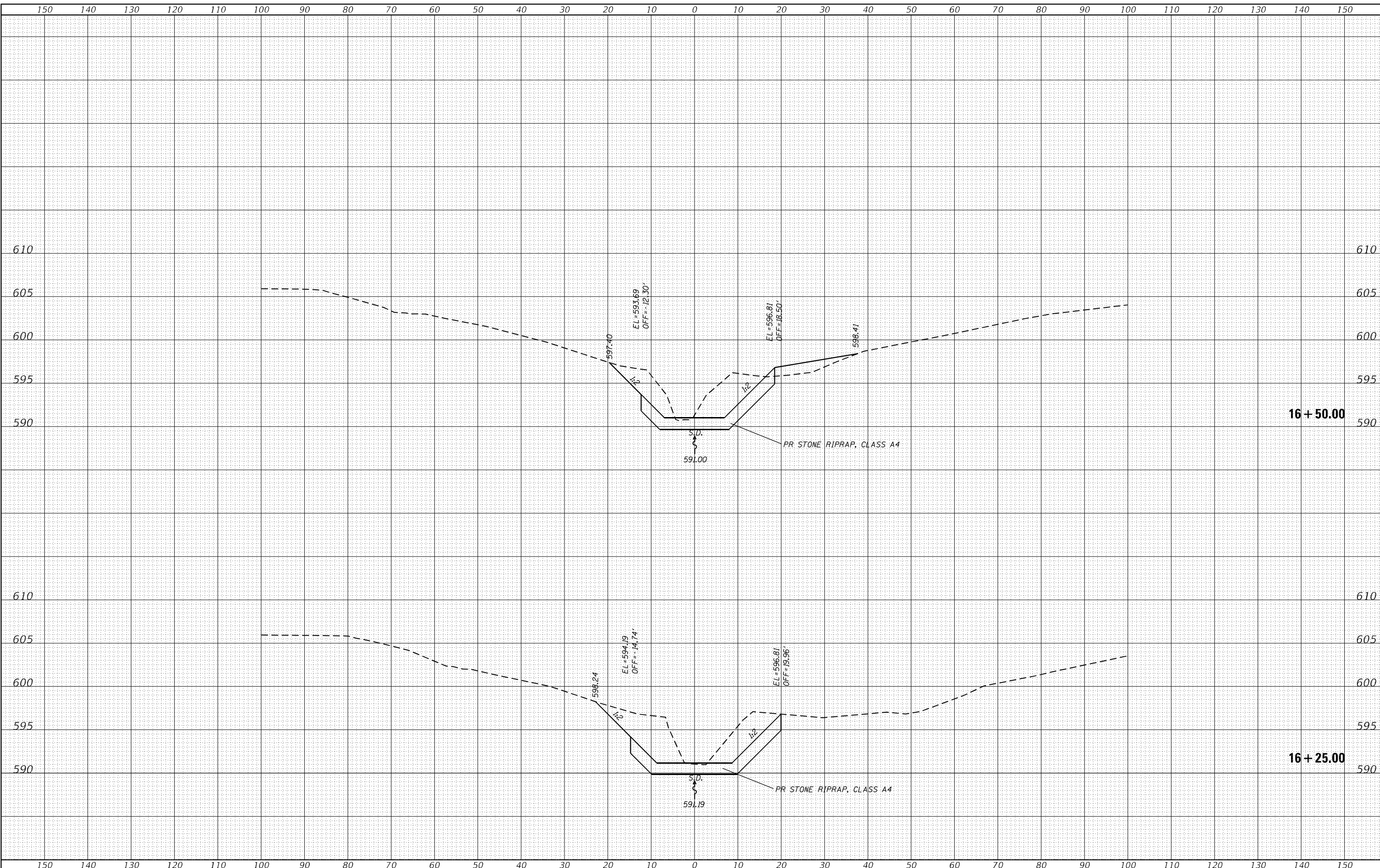
SCALE: SHEET OF SHEETS STA. TO STA.

F.A.P. RTE. 325	SECTION (114,116)B-2,3,4	COUNTY MACOUPIN	TOTAL SHEETS 194	SHEET NO. 185
			CONTRACT NO. 72B64	
ILLINOIS FED. AID PROJECT				

FINAL SURVEY NO.	SURVEYED	BY	DATE
NOTE BOOK	PLOTTED		
AREAS CHECKED	TEMPLATE		
	AREAS CHECKED		

ORIGINAL SURVEY NO.	SURVEYED	BY	DATE
NOTE BOOK	PLOTTED		
AREAS CHECKED	TEMPLATE		
	AREAS CHECKED		

MODEL: D:\mfr\nr\... FILE NAME: D:\mfr\pwr\...; PROJECT: D:\mfr\pwr\...

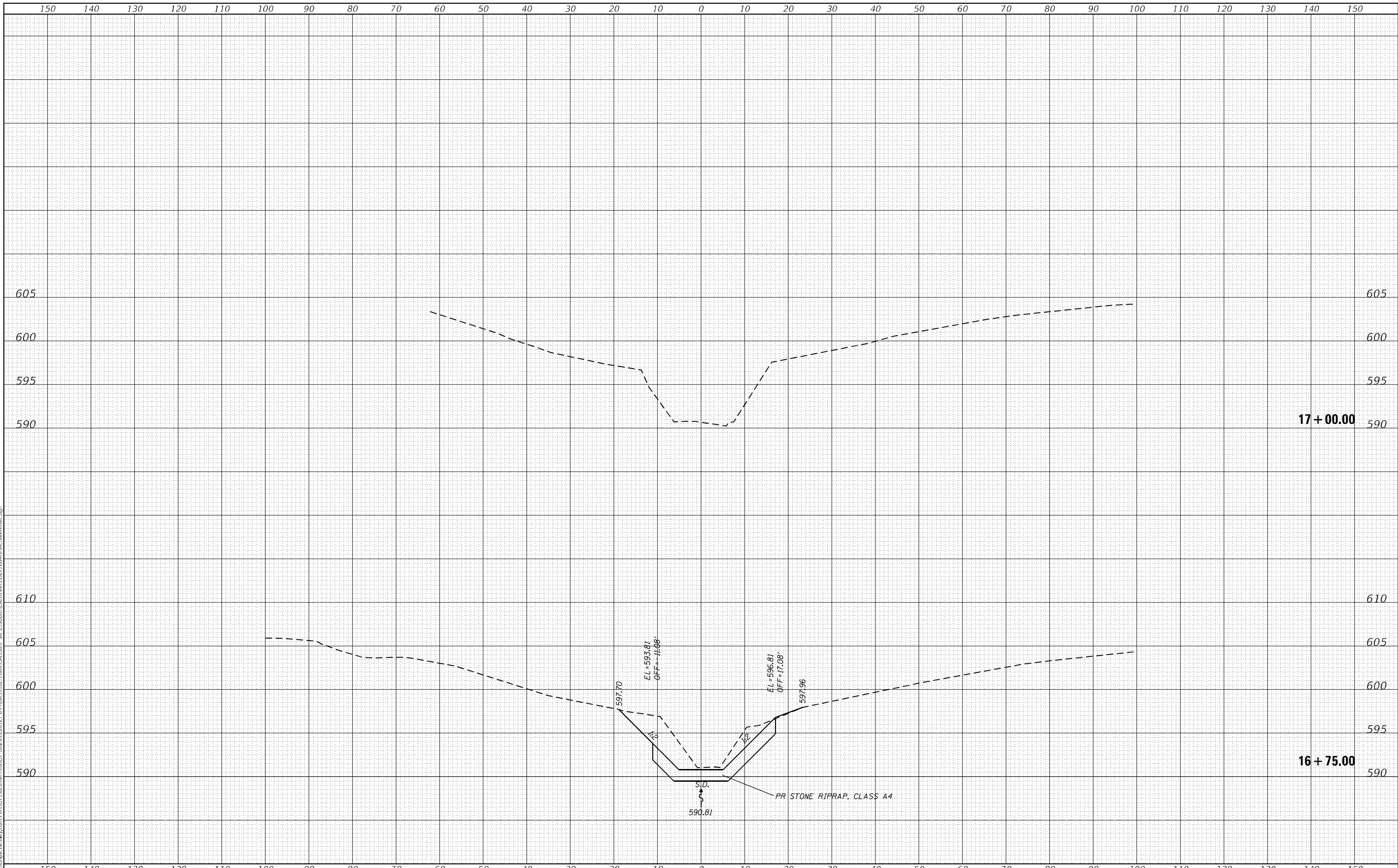


USER NAME = cancels PLOT SCALE = 20,000' / in. PLOT DATE = 8/18/2021	DESIGNED -	REVISED -	<b>STATE OF ILLINOIS DEPARTMENT OF TRANSPORTATION</b>	<b>CREEK CROSS SECTION</b>			F.A.P. -	SECTION	COUNTY	TOTAL SHEETS	SHEET NO.
	DRAWN -	REVISED -		325	(114,116)B-2,3,4	MACOUPIN	194	186			
	CHECKED -	REVISED -		CONTRACT NO. 72B64							
DATE -	REVISED -	SCALE:	SHEET	OF	SHEETS	STA.	TO	STA.	ILLINOIS	FED. AID PROJECT	

FINAL SURVEY NO.	SURVEYED	DATE
NOTE BOOK	PLOTTED	
	TEMPLATE	
	AREAS CHECKED	

ORIGINAL SURVEY NO.	SURVEYED	DATE
NOTE BOOK	PLOTTED	
	TEMPLATE	
	AREAS CHECKED	

MODEL: DefIntr  
 FILE NAME: D:\Illinois\pww\tertiary.com\PIV\DOT Documents\1107 Documents\1107 D672861\CAD\Draw\_Sht\_0590007\CAD\Draws\D672861-Sht-Creek-sec.dgn



USER NAME = cancels	DESIGNED -	REVISED -
	DRAWN -	REVISED -
PLOT SCALE = 20,0000 * / in.	CHECKED -	REVISED -
PLOT DATE = 8/18/2021	DATE -	REVISED -

**STATE OF ILLINOIS  
 DEPARTMENT OF TRANSPORTATION**

**CREEK CROSS SECTION**

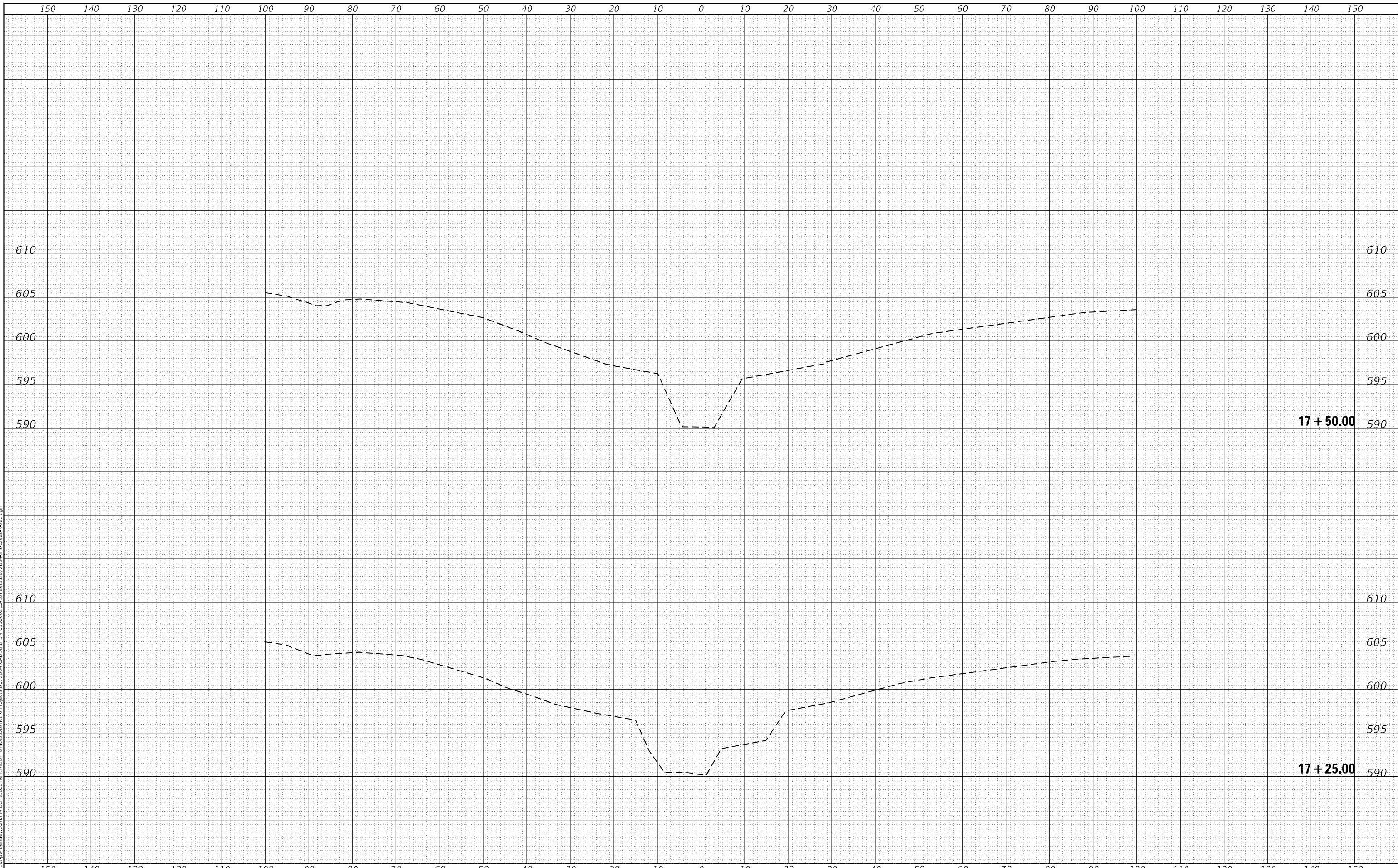
SCALE: SHEET OF SHEETS STA. TO STA.

F.A.P. RTE. 325	SECTION (114,116)B-2,3,4	COUNTY MACOUPIN	TOTAL SHEETS 194	SHEET NO. 187
			CONTRACT NO. 72B64	
		ILLINOIS	FED. AID PROJECT	

FINAL SURVEY NO.	SURVEYED	BY	DATE
NOTE BOOK	PLOTTED		
	TEMPLATE		
	AREAS CHECKED		

ORIGINAL SURVEY NO.	SURVEYED	BY	DATE
NOTE BOOK	PLOTTED		
	TEMPLATE		
	AREAS CHECKED		

MODEL: Definit  
FILE NAME: D:\work\pww\berkeley.com\PIV\DOT\Documents\114116\114116-CAD\Draw\_Sht\_0590007\CAD\Draw\114116-Creek-sec.dgn



USER NAME = cancel	DESIGNED -	REVISED -
	DRAWN -	REVISED -
PLOT SCALE = 20,0000 * / in.	CHECKED -	REVISED -
PLOT DATE = 8/18/2021	DATE -	REVISED -

**STATE OF ILLINOIS  
DEPARTMENT OF TRANSPORTATION**

<b>CREEK CROSS SECTION</b>	
SCALE:	SHEET OF SHEETS STA. TO STA.

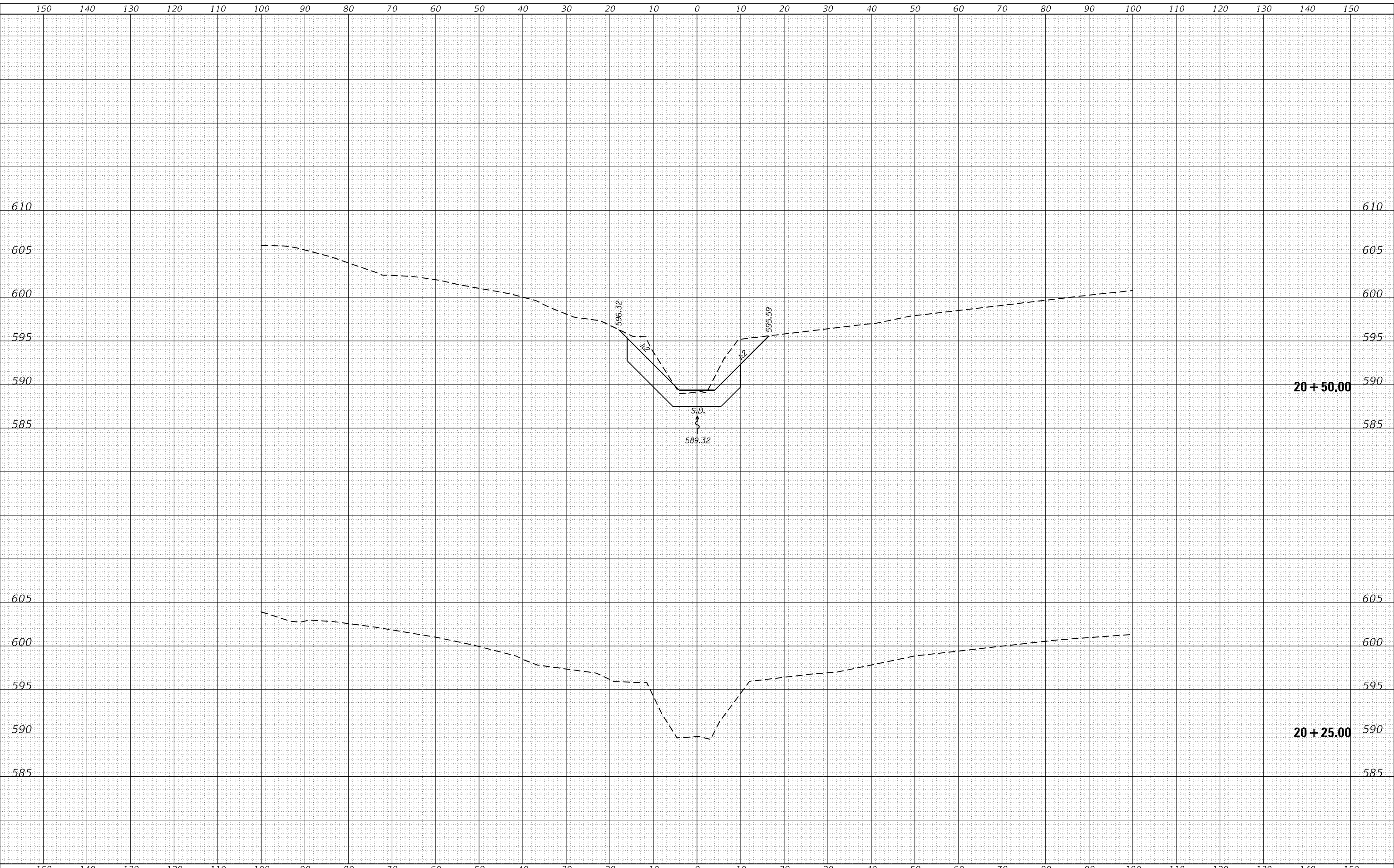
F.A.P. RTE. 325	SECTION (114,116)B-2,3,4	COUNTY MACOUPIN	TOTAL SHEETS 194	SHEET NO. 188
		CONTRACT NO. 72B64		
		ILLINOIS FED. AID PROJECT		



FINAL SURVEY NO.	SURVEYED	BY	DATE
NOTE BOOK	PLOTTED		
AREAS CHECKED	TEMPLATE		
	AREAS CHECKED		

ORIGINAL SURVEY NO.	SURVEYED	BY	DATE
NOTE BOOK	PLOTTED		
AREAS CHECKED	TEMPLATE		
	AREAS CHECKED		

MODEL: Definit  
 FILE NAME: D:\work\pww\berkeley.com\PIV\DOT Documents\DOT Office\Station\1077861-114-116\114-116-Creek+Section.dgn



USER NAME = cancels	DESIGNED -	REVISED -
	DRAWN -	REVISED -
PLOT SCALE = 20,0000 * / in.	CHECKED -	REVISED -
PLOT DATE = 8/18/2021	DATE -	REVISED -

**STATE OF ILLINOIS  
DEPARTMENT OF TRANSPORTATION**

**CREEK CROSS SECTION**

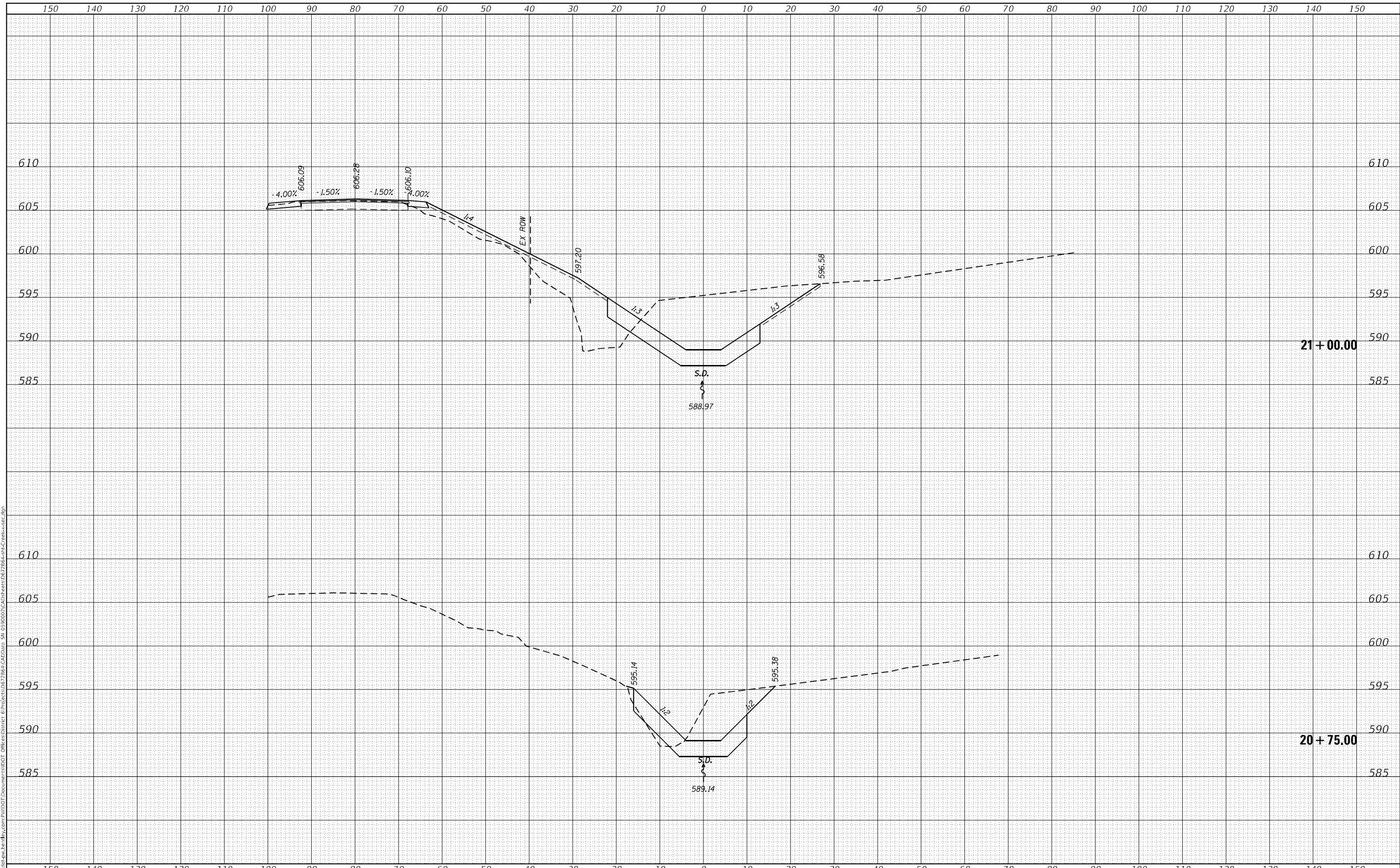
SCALE: SHEET OF SHEETS STA. TO STA.

F.A.P. RTE. 325	SECTION (114,116)B-2,3,4	COUNTY MACOUPIN	TOTAL SHEETS 194	SHEET NO. 189
			CONTRACT NO. 72B64	
		ILLINOIS FED. AID PROJECT		

FINAL SURVEY NO.	SURVEYED	DATE
NOTE BOOK	PLOTTED	
AREAS CHECKED	TEMPLATE	
	AREAS CHECKED	

ORIGINAL SURVEY NO.	SURVEYED	DATE
NOTE BOOK	PLOTTED	
AREAS CHECKED	TEMPLATE	
	AREAS CHECKED	

MODEL: Definit  
 FILE NAME: D:\work\pww\ben\by.com\PIV\DOT\Documents\DOT\Office\Drawings\Projects\0672861\CAD\Draw\_Sht\_0590007\CAD\Draw\_Sht\_0672861-St-Creek-sec.dgn



USER NAME = cancels	DESIGNED -	REVISED -
	DRAWN -	REVISED -
PLOT SCALE = 20,0000 * / in.	CHECKED -	REVISED -
PLOT DATE = 8/18/2021	DATE -	REVISED -

**STATE OF ILLINOIS  
DEPARTMENT OF TRANSPORTATION**

**CREEK CROSS SECTION**

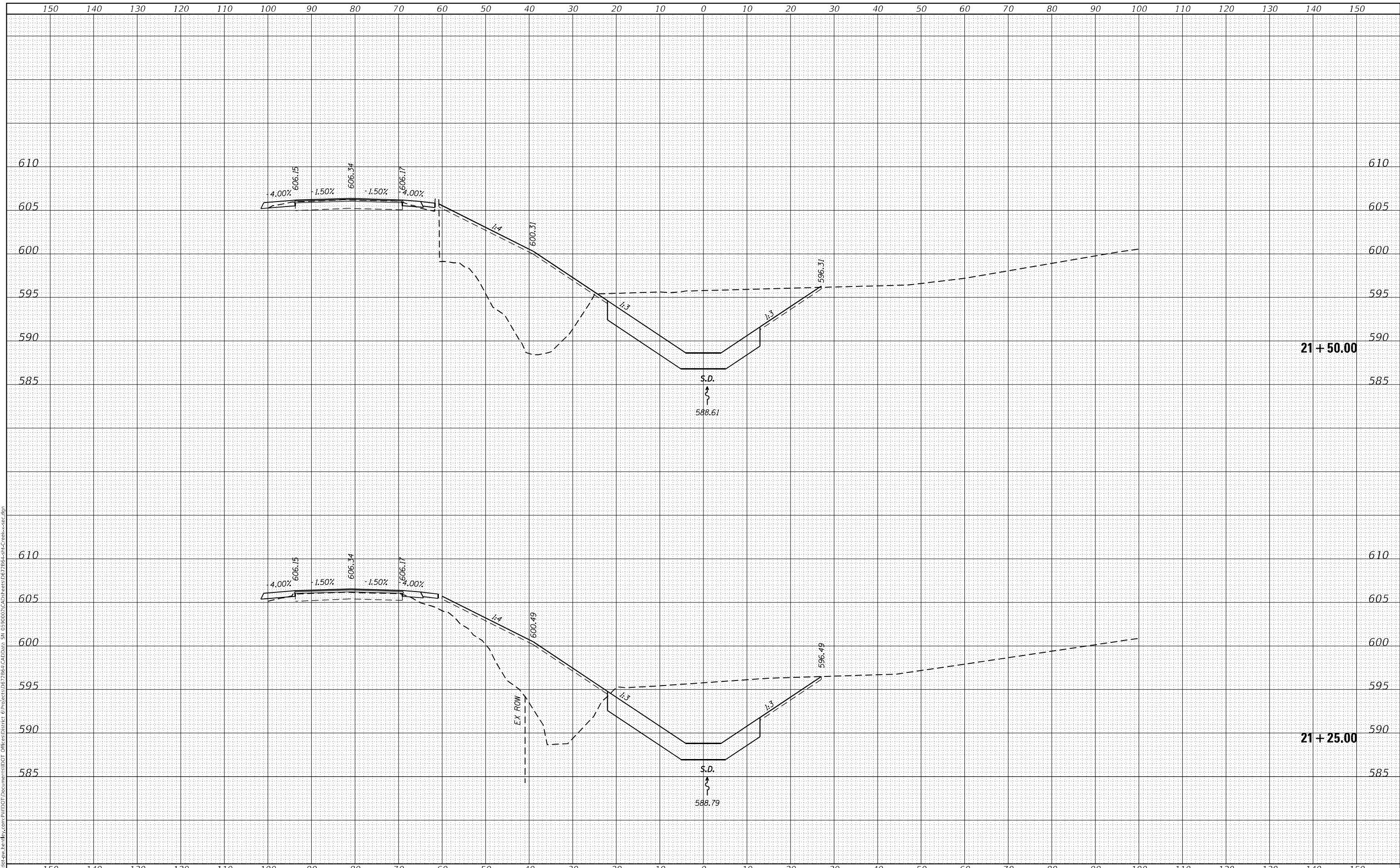
SCALE: SHEET OF SHEETS STA. TO STA.

F.A.P. RTE. 325	SECTION (114,116)B-2,3,4	COUNTY MACOUPIN	TOTAL SHEETS 194	SHEET NO. 190
			CONTRACT NO. 72B64	
		ILLINOIS	FED. AID PROJECT	

DATE	
BY	
FINAL SURVEY	SURVEYED
NOTE BOOK	PLOTTED
NO.	TEMPLATE
	AREAS CHECKED

DATE	
BY	
ORIGINAL SURVEY	SURVEYED
NOTE BOOK	PLOTTED
NO.	TEMPLATE
	AREAS CHECKED

MODEL: Definit  
FILE NAME: D:\Illinois\pww\ben\by.com\PIV\DOT\Documents\1\DOT\Drawings\114116\B-2,3,4\Creek\Sta-21-Creek-sec.dgn



USER NAME = cancell	DESIGNED -	REVISED -
	DRAWN -	REVISED -
PLOT SCALE = 20,0000 * / in.	CHECKED -	REVISED -
PLOT DATE = 8/18/2021	DATE -	REVISED -

**STATE OF ILLINOIS  
DEPARTMENT OF TRANSPORTATION**

**CREEK CROSS SECTION**

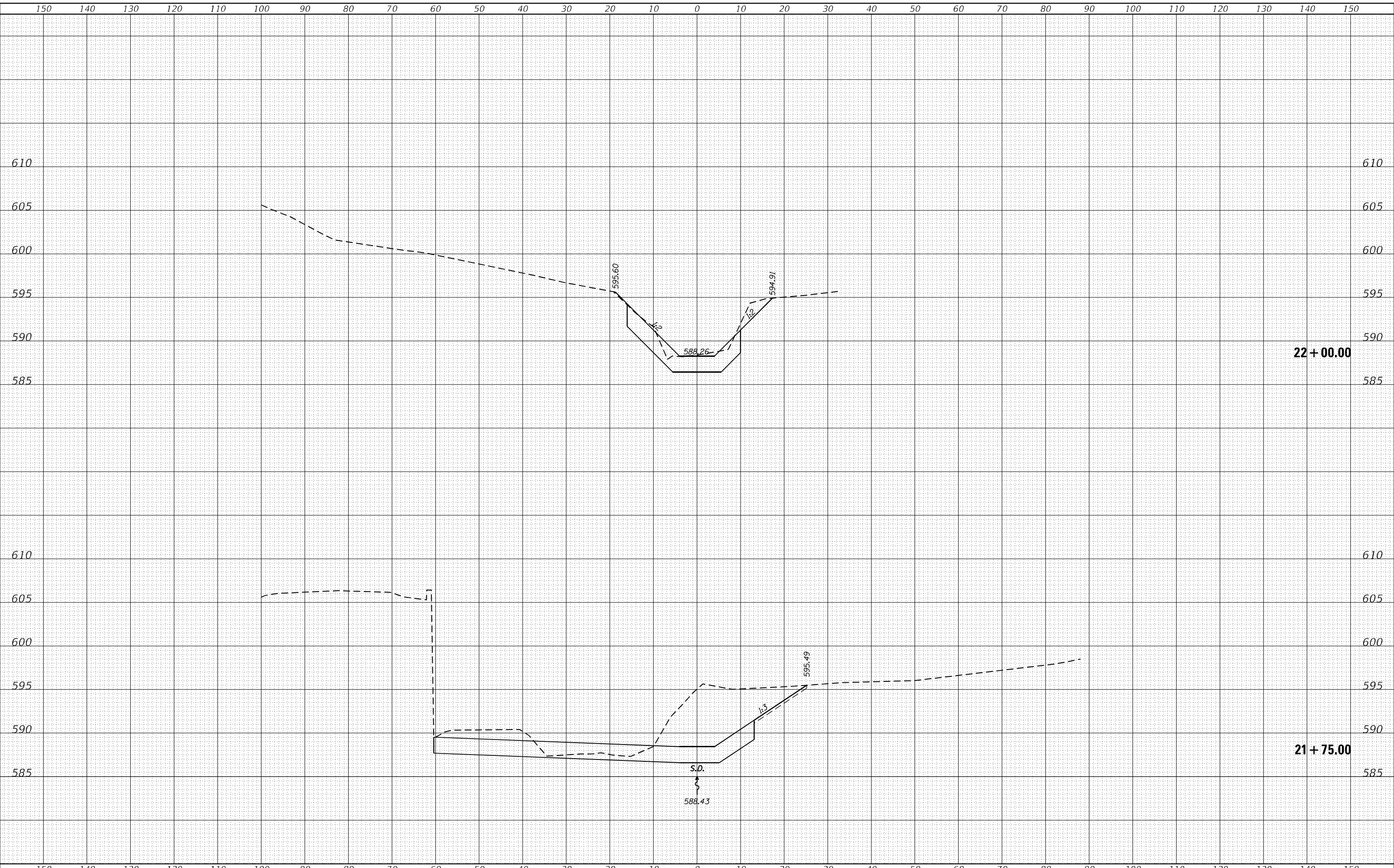
SCALE: SHEET OF SHEETS STA. TO STA.

F.A.P. RTE.	SECTION	COUNTY	TOTAL SHEETS	SHEET NO.
325	(114,116)B-2,3,4	MACOUPIN	194	191
CONTRACT NO. 72B64				
ILLINOIS FED. AID PROJECT				

FINAL SURVEY NO.	SURVEYED	DATE
NOTE BOOK	PLOTTED	BY
AREAS CHECKED	TEMPLATE	
	AREAS CHECKED	

ORIGINAL SURVEY NO.	SURVEYED	DATE
NOTE BOOK	PLOTTED	BY
AREAS CHECKED	TEMPLATE	
	AREAS CHECKED	

MODEL: Definit  
 FILE NAME: D:\Illinois\pww\ben\by.com\PIV\DOT\Documents\DOT\Drawings\1101\1101007\CAD\Draw\_Sht\_0590007\CAD\Draw\_Sht\_0590007\Creek+Sec.dgn



USER NAME = cancel	DESIGNED -	REVISED -
	DRAWN -	REVISED -
PLOT SCALE = 20,0000 * / in.	CHECKED -	REVISED -
PLOT DATE = 8/18/2021	DATE -	REVISED -

**STATE OF ILLINOIS  
DEPARTMENT OF TRANSPORTATION**

**CREEK CROSS SECTION**

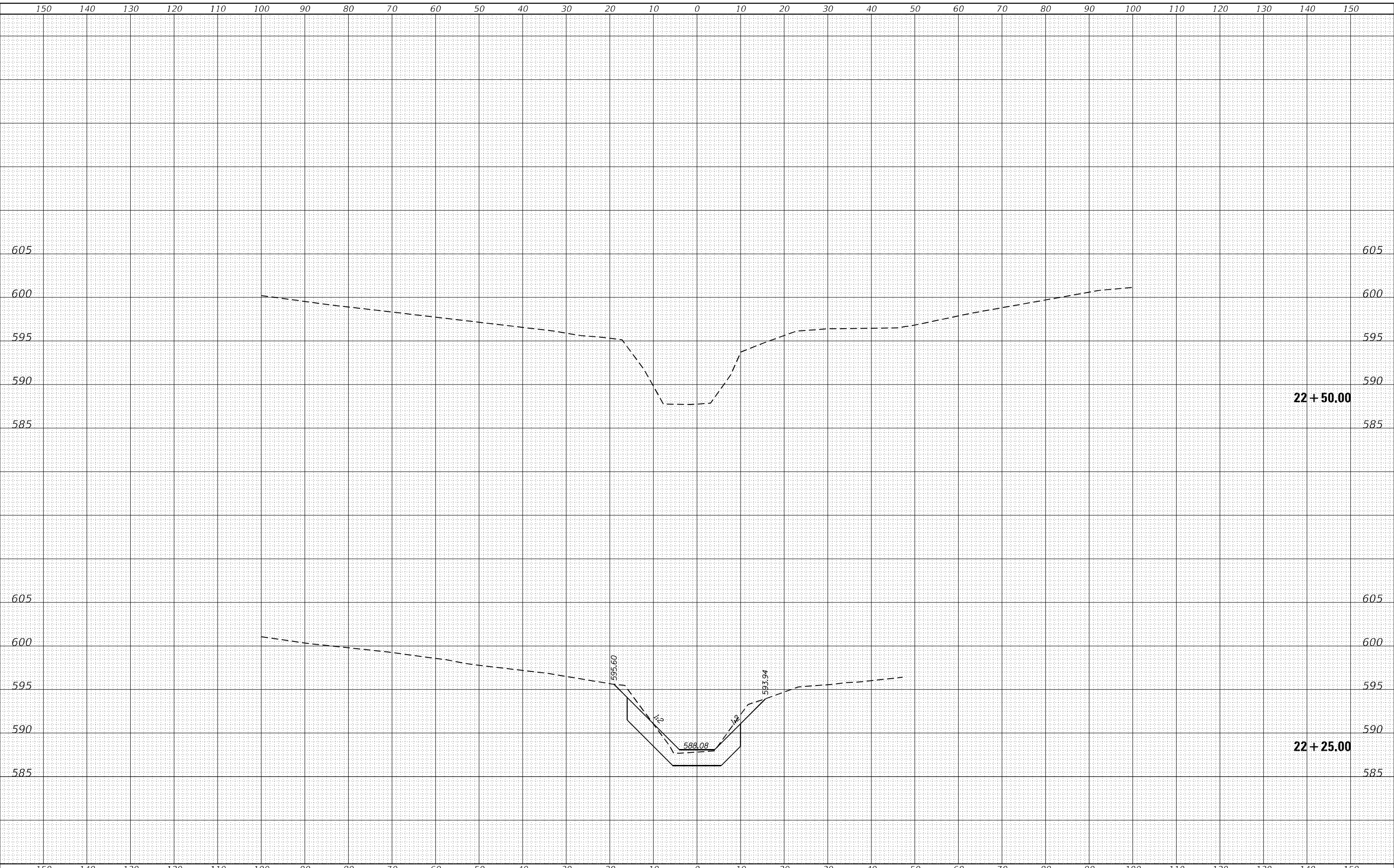
SCALE: SHEET OF SHEETS STA. TO STA.

F.A.P. RTE. 325	SECTION (114,116)B-2,3,4	COUNTY MACOUPIN	TOTAL SHEETS 194	SHEET NO. 192
			CONTRACT NO. 72B64	
		ILLINOIS	FED. AID PROJECT	

FINAL SURVEY NO.	SURVEYED	BY	DATE
NOTE BOOK	PLOTTED		
AREAS CHECKED	TEMPLATE		
	AREAS CHECKED		

ORIGINAL SURVEY NO.	SURVEYED	BY	DATE
NOTE BOOK	PLOTTED		
AREAS CHECKED	TEMPLATE		
	AREAS CHECKED		

MODEL: Definit  
 FILE NAME: D:\work\pww\berkeley.com\PIV\DOT\Documents\DOT\Office\Printer\PIB\677861-14-Creek+Sec.dgn

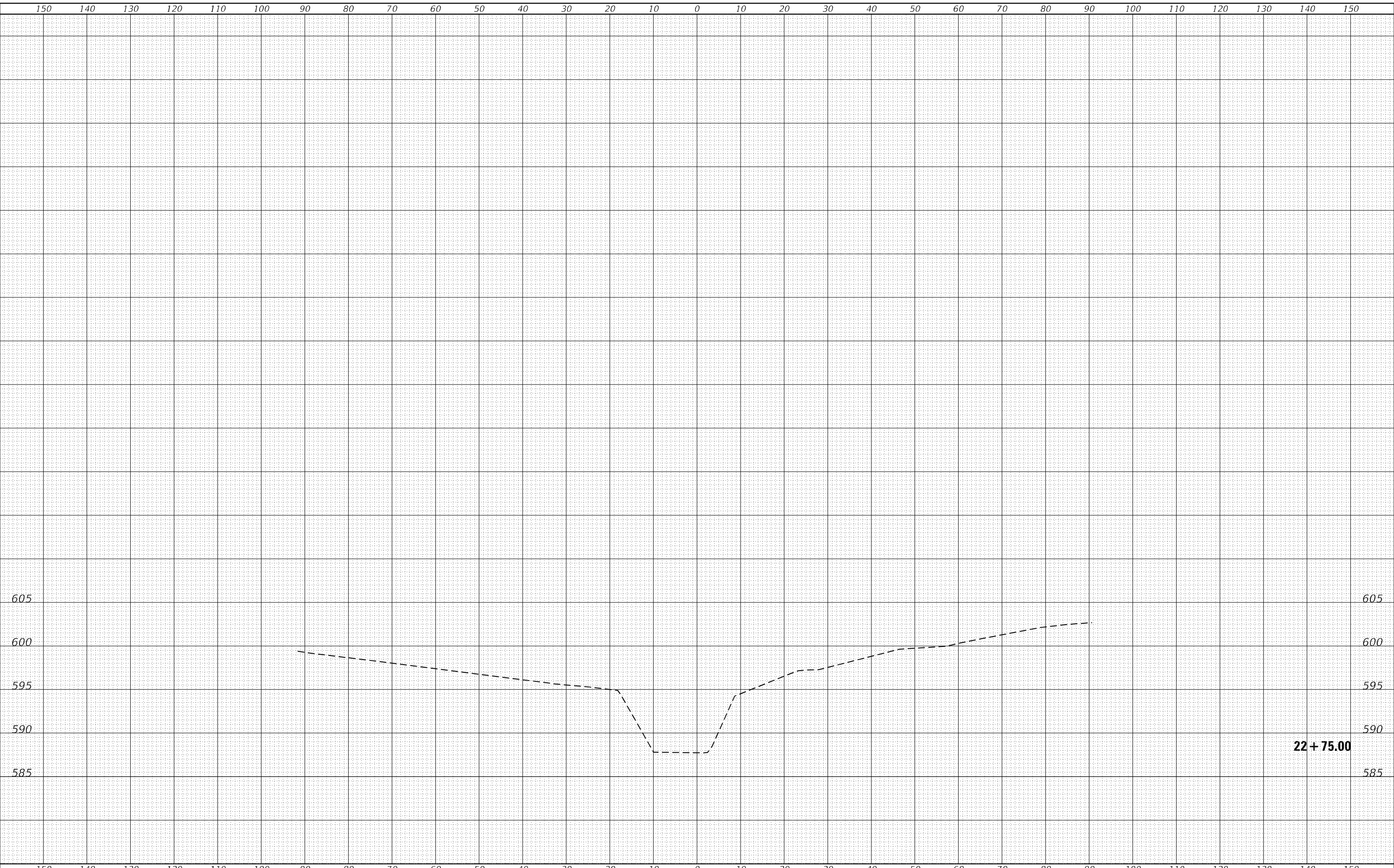


USER NAME = cancells	DESIGNED -	REVISIED -	STATE OF ILLINOIS DEPARTMENT OF TRANSPORTATION				CREEK CROSS SECTION				F.A.P. RTE. 325	SECTION (114,116)B-2,3,4	COUNTY MACOUPIN	TOTAL SHEETS 194	SHEET NO. 193
PLOT SCALE = 20,0000 * / in.	DRAWN -	REVISIED -					SCALE:				SHEET	OF	SHEETS	STA.	TO
PLOT DATE = 8/18/2021	DATE -	REVISIED -					ILLINOIS FED. AID PROJECT								

FINAL SURVEY NO.	SURVEYED	BY	DATE
NOTE BOOK	PLOTTED		
AREAS CHECKED	TEMPLATE		
	AREAS CHECKED		

ORIGINAL SURVEY NO.	SURVEYED	BY	DATE
NOTE BOOK	PLOTTED		
AREAS CHECKED	TEMPLATE		
	AREAS CHECKED		

MODEL: Definit  
 FILE NAME: D:\work\pww\termlby.com\PIV\DOT\Documents\DOT\Office\Printer\Project\B-2\B-2\B-2\Creek\sec.dgn



USER NAME = cancel	DESIGNED -	REVISD -	<b>STATE OF ILLINOIS          DEPARTMENT OF TRANSPORTATION</b>				<b>CREEK CROSS SECTION</b>				F.A.P. RTE.	SECTION	COUNTY	TOTAL SHEETS	SHEET NO.
PLOT SCALE = 20,000 * / in.	DRAWN -	REVISD -									325	(114,116)B-2,3,4	MACOUPIN	194	194
PLOT DATE = 8/18/2021	CHECKED -	REVISD -									CONTRACT NO. 72B64				
	DATE -	REVISD -									ILLINOIS	FED. AID PROJECT			
SCALE:			SHEET	OF	SHEETS	STA.	TO STA.								