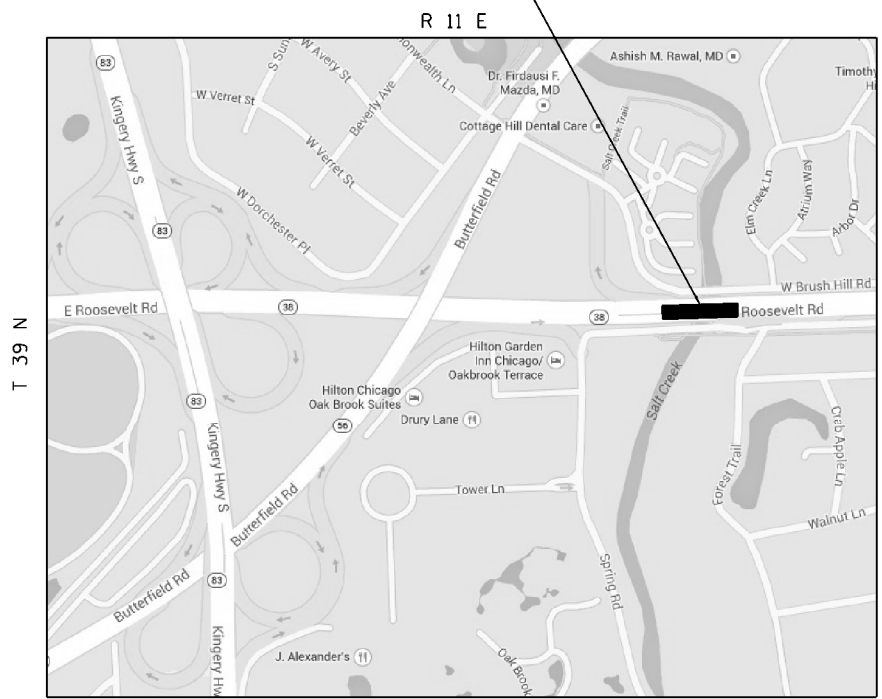
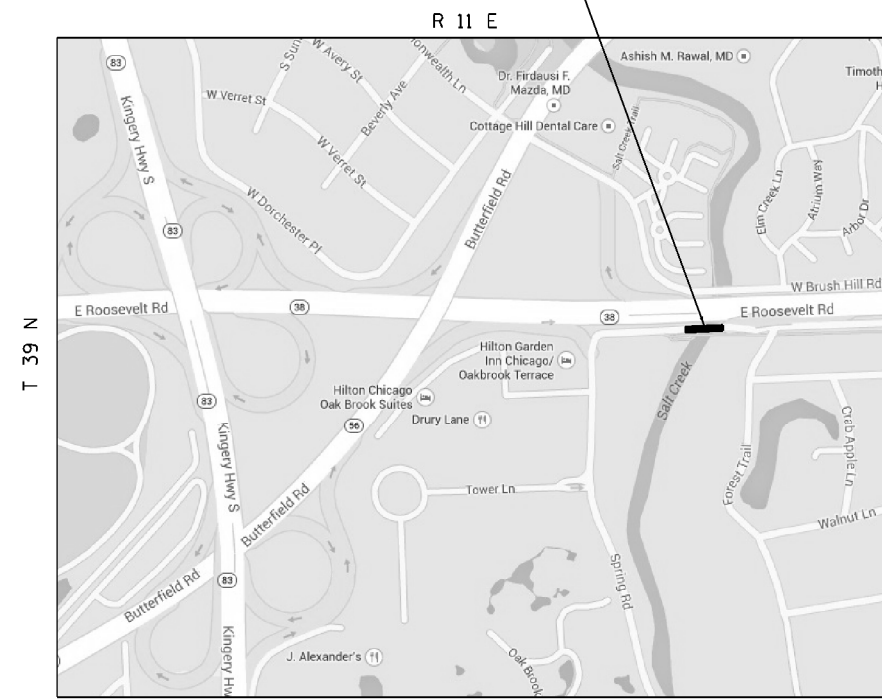


LOCATION NO. 1: SN 022-0026
IL 38 OVER SALT CREEK
CITY OF ELMHURST



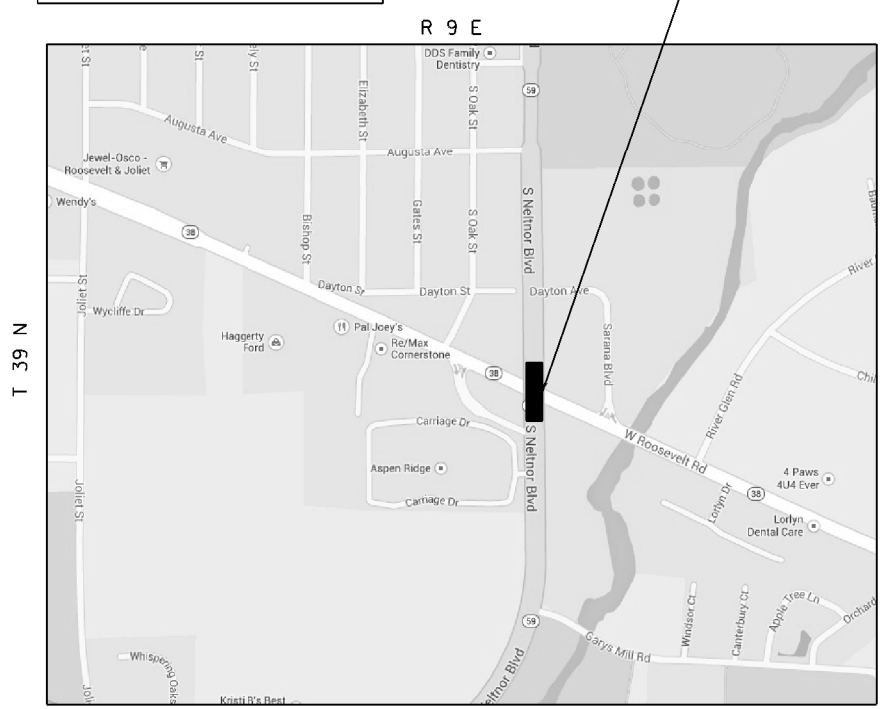
YORK TOWNSHIP

LOCATION NO. 2: SN 022-0028
IL 38 N. FRNT. RD. OVER SALT CREEK
CITY OF ELMHURST



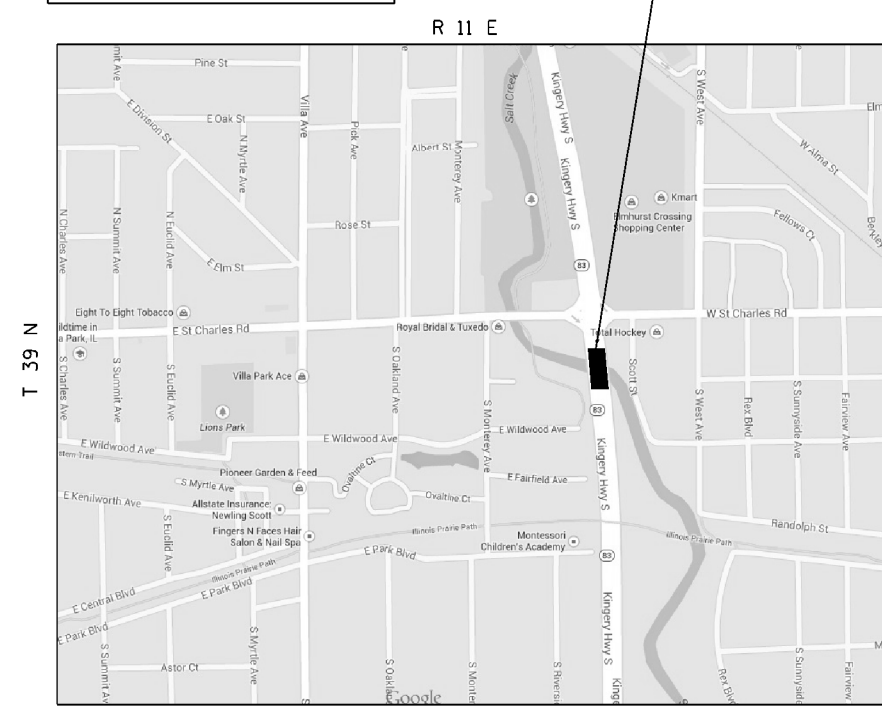
YORK TOWNSHIP

LOCATION NO. 3: SN 022-0036
IL 59 OVER IL 38
CITY OF WEST CHICAGO



WINFIELD TOWNSHIP

LOCATION NO. 4: SN 022-0045
IL 83 OVER SALT CREEK
CITY OF ELMHURST



YORK TOWNSHIP

TRAFFIC DATA

LOCATION NO. 1: IL 38 OVER SALT CREEK
2013 ADT = 54700
SPEED LIMIT = 55 MPH

LOCATION NO. 2: IL 38 N. FRNT. RD OVER SALT CREEK
1997 ADT = 1000
SPEED LIMIT = 20 MPH

LOCATION NO. 3: IL 59 OVER IL 38
2013 ADT = 37900
SPEED LIMIT = 45 MPH

LOCATION NO. 4: IL 83 OVER SALT CREEK
2013 ADT = 65500
SPEED LIMIT = 45 MPH

FILE NAME =	USER NAME = rozeqem	DESIGNED -	REVISED -
ci:\pwwork\p\d0134\14-sht-cover.dgn		DRAWN -	REVISED -
Default	PLOT SCALE = 100.0000' / 1in.	CHECKED -	REVISED -
	PLOT DATE = 8/21/2014	DATE -	REVISED -

**STATE OF ILLINOIS
DEPARTMENT OF TRANSPORTATION**

LOCATION MAPS			
LOCATION NUMBERS 1 - 4			
SCALE:	SHEET 1	OF 6 SHEETS	STA. TO STA.

F.A.	SECTION	COUNTY	TOTAL SHEETS	SHEET NO.
VARIOUS	2014-0381	DUPAGE	33	5
CONTRACT NO. 60Y32				
ILLINOIS FED. AID PROJECT				