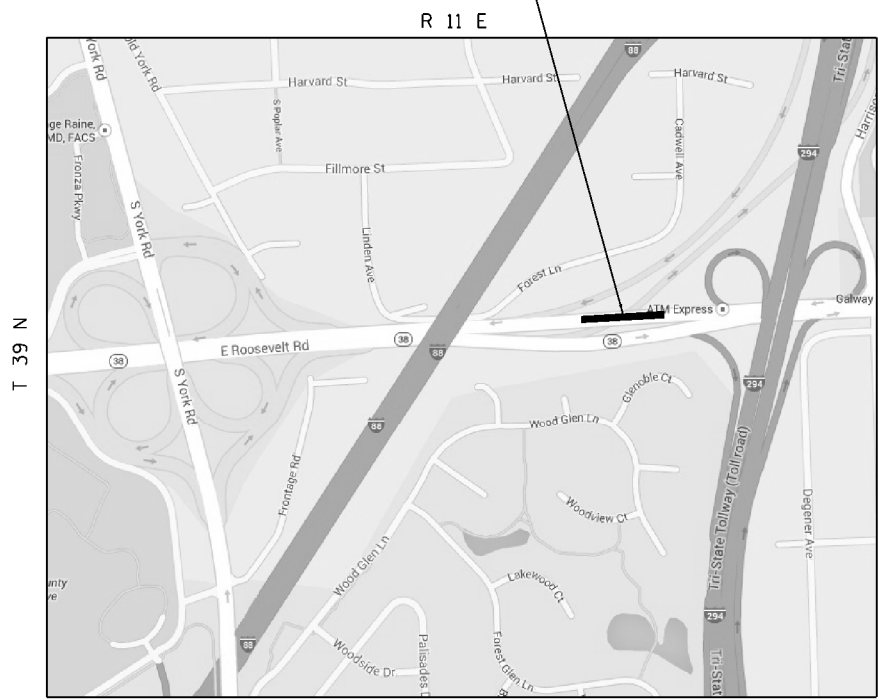
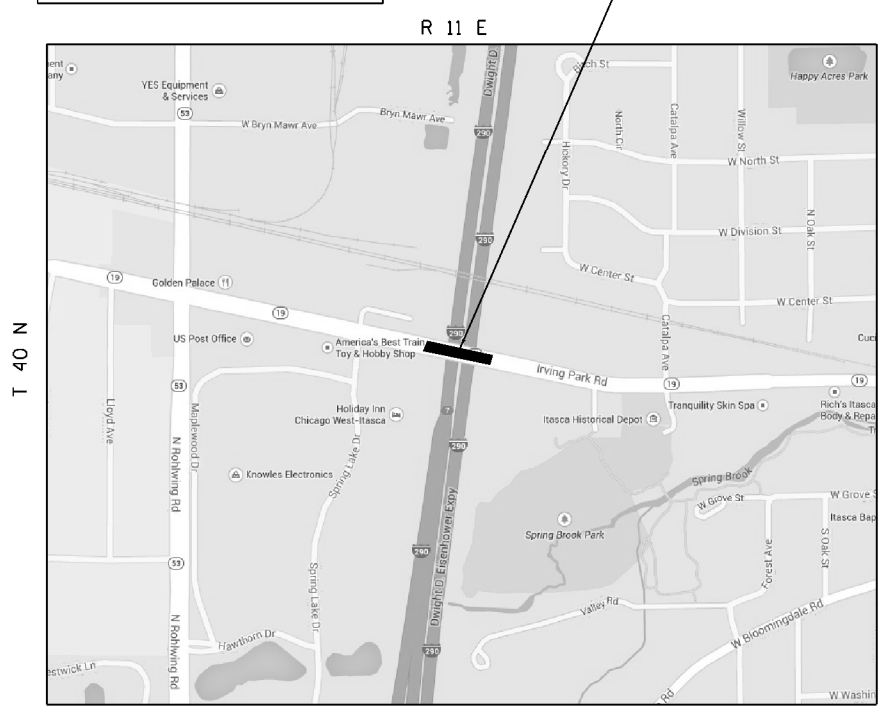


LOCATION NO. 5: SN 022-0058  
IL 38 WB OVER IL 38 EB RAMP  
CITY OF ELMHURST



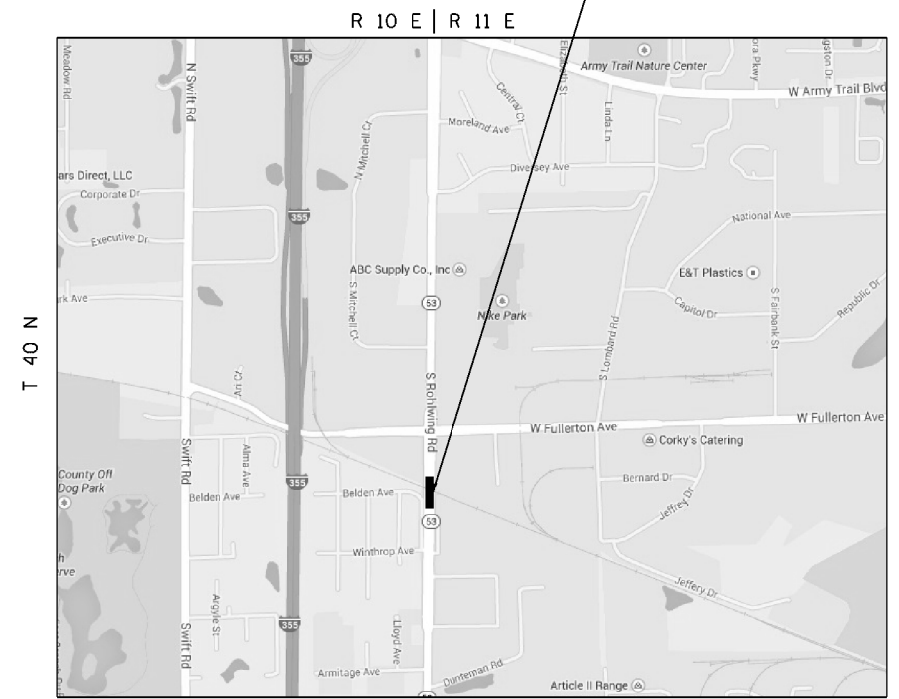
YORK TOWNSHIP

LOCATION NO. 7: SN 022-0091  
IL 19 OVER I-290  
VILLAGE OF ITASCA



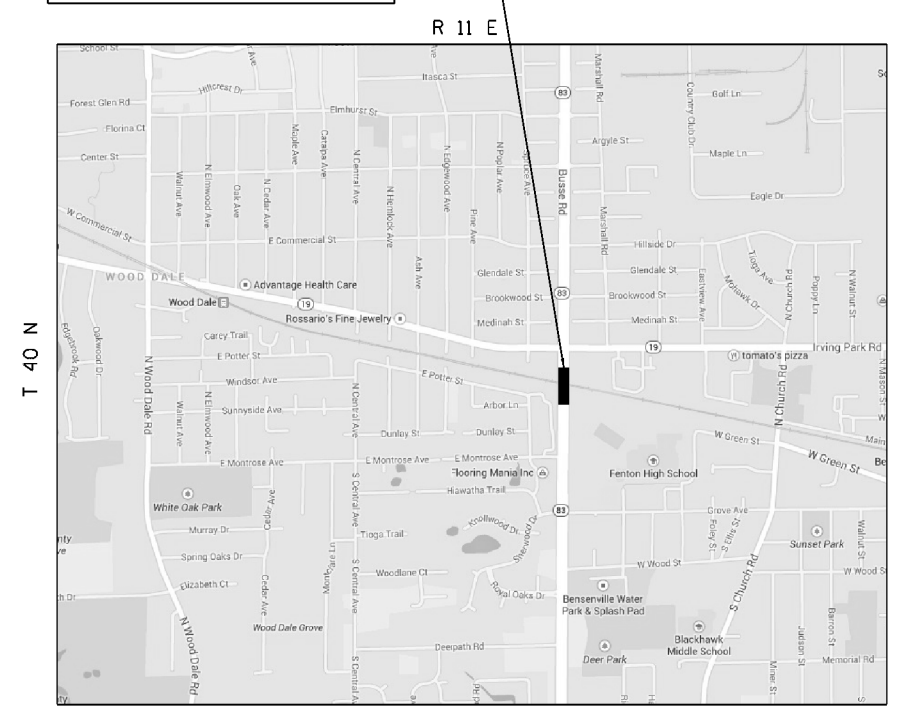
ADDISON TOWNSHIP

LOCATION NO. 6: SN 022-0075  
IL 53 OVER RR - CN  
VILLAGE OF ADDISON



ADDISON TOWNSHIP

LOCATION NO. 8: SN 022-0141  
IL 83 OVER RR - METRA  
VILLAGE OF BENSENVILLE



ADDISON TOWNSHIP

**TRAFFIC DATA**

- LOCATION NO. 5: IL 38 WB OVER IL 38 EB RAMP  
2011 ADT = 26050  
SPEED LIMIT = 55 MPH
- LOCATION NO. 6: IL 53 OVER RR - CN  
2013 ADT = 21300  
SPEED LIMIT = 40 MPH
- LOCATION NO. 7: IL 19 OVER I-290  
2013 ADT = 12800  
SPEED LIMIT = 35 MPH
- LOCATION NO. 8: IL 83 OVER RR - METRA  
2011 ADT = 46600  
SPEED LIMIT = 45 MPH

FILE NAME =	USER NAME = rozeqem	DESIGNED -	REVISED -
ci:\pw\work\p\idat\rozeqem\0308336\0134\14-sht-cover.dgn		DRAWN -	REVISED -
Default		CHECKED -	REVISED -
	PLOT SCALE = 100.0000' / 1in.	DATE -	REVISED -
	PLOT DATE = 8/21/2014		

**STATE OF ILLINOIS  
DEPARTMENT OF TRANSPORTATION**

<b>LOCATION MAPS LOCATION NUMBERS 5 - 8</b>			
SCALE:	SHEET 2	OF 6 SHEETS	STA. TO STA.

F.A.	SECTION	COUNTY	TOTAL SHEETS	SHEET NO.
VARIOUS	2014-0381	DUPAGE	33	6
CONTRACT NO. 60Y32				
ILLINOIS FED. AID PROJECT				