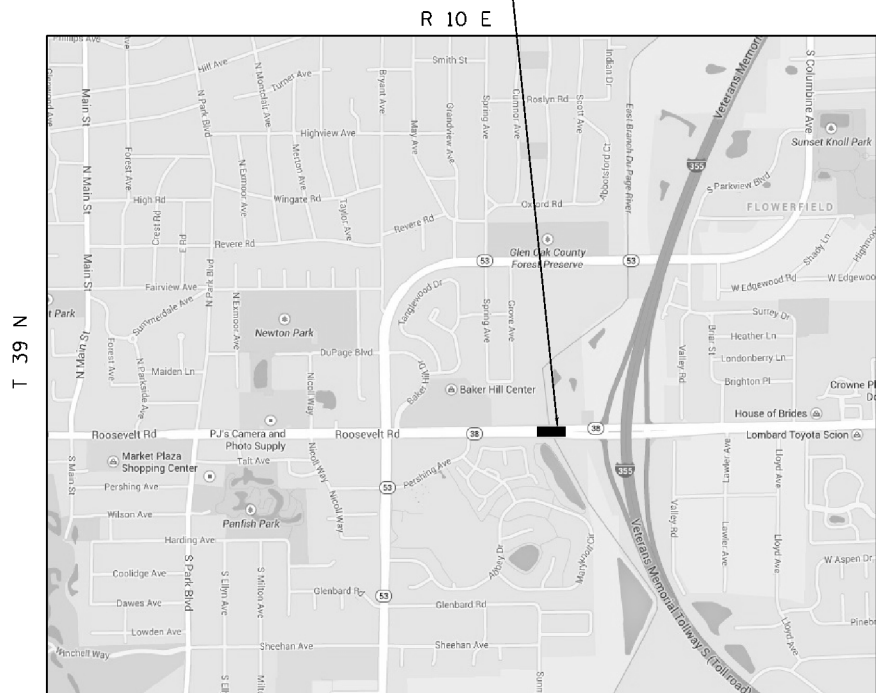
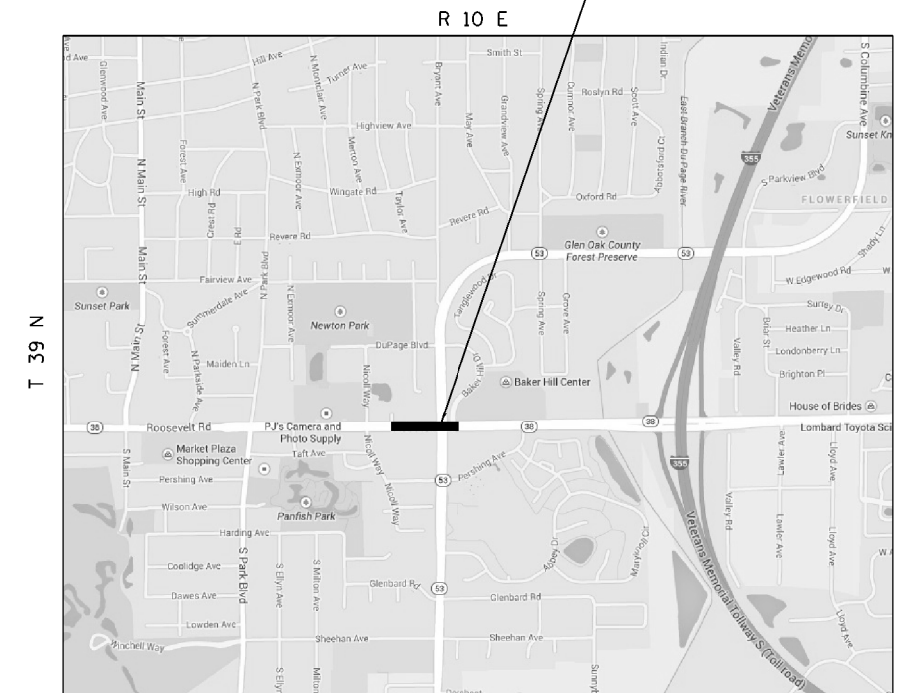


LOCATION NO. 13: SN 022-0161
IL 38 OVER E BR DU PAGE RIVER
VILLAGE OF GLEN ELLYN



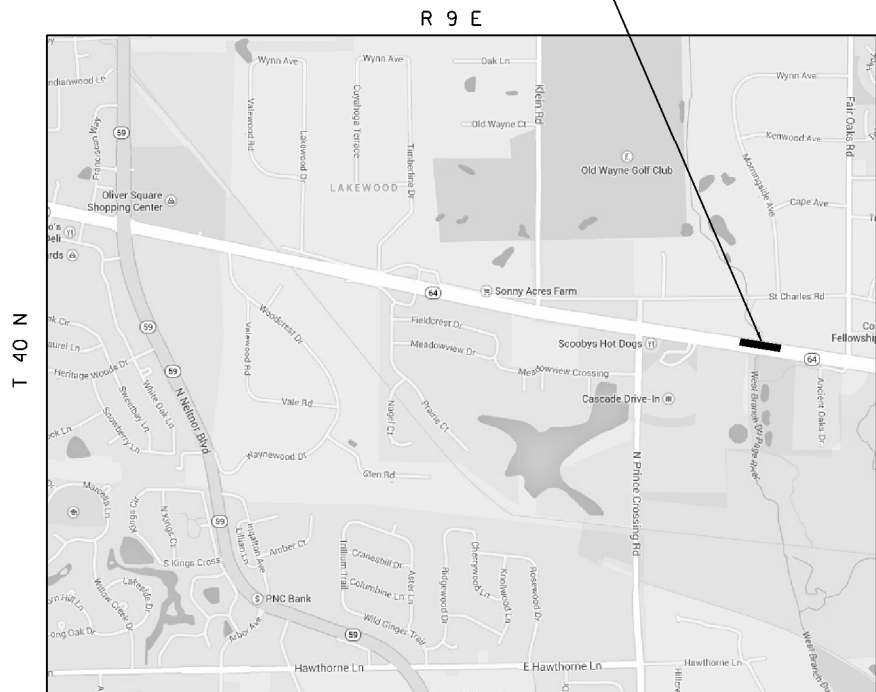
MILTON TOWNSHIP

LOCATION NO. 14: SN 022-0163
IL 38 OVER IL 53
VILLAGE OF GLEN ELLYN



MILTON TOWNSHIP

LOCATION NO. 15: SN 022-0176
IL 64 WB OVER W BR DU PAGE RIVER
CITY OF WEST CHICAGO



WAYNE TOWNSHIP

TRAFFIC DATA

LOCATION NO. 13: IL 38 OVER E BR DU PAGE RIVER
2013 ADT = 45100
SPEED LIMIT = 45 MPH

LOCATION NO. 14: IL 38 OVER IL 53
2013 ADT = 45100
SPEED LIMIT = 35 MPH

LOCATION NO. 15: IL 64 WB OVER W BR DU PAGE RIVER
2013 ADT = 17200
SPEED LIMIT = 45 MPH

FILE NAME =	USER NAME = rozeqem	DESIGNED -	REVISED -
ci:\pw\work\p\id\tr\rozeqem\00388336\0134\14-sht-cover.dgn		DRAWN -	REVISED -
Default	PLOT SCALE = 100.0000' / 1IN.	CHECKED -	REVISED -
	PLOT DATE = 8/21/2014	DATE -	REVISED -

STATE OF ILLINOIS
DEPARTMENT OF TRANSPORTATION

LOCATION MAPS			
LOCATION NUMBERS 13 - 15			
SCALE:	SHEET 4	OF 6 SHEETS	STA. TO STA.

F.A.	SECTION	COUNTY	TOTAL SHEETS	SHEET NO.
VARIOUS	2014-0381	DUPAGE	33	8
CONTRACT NO. 60Y32				
ILLINOIS FED. AID PROJECT				