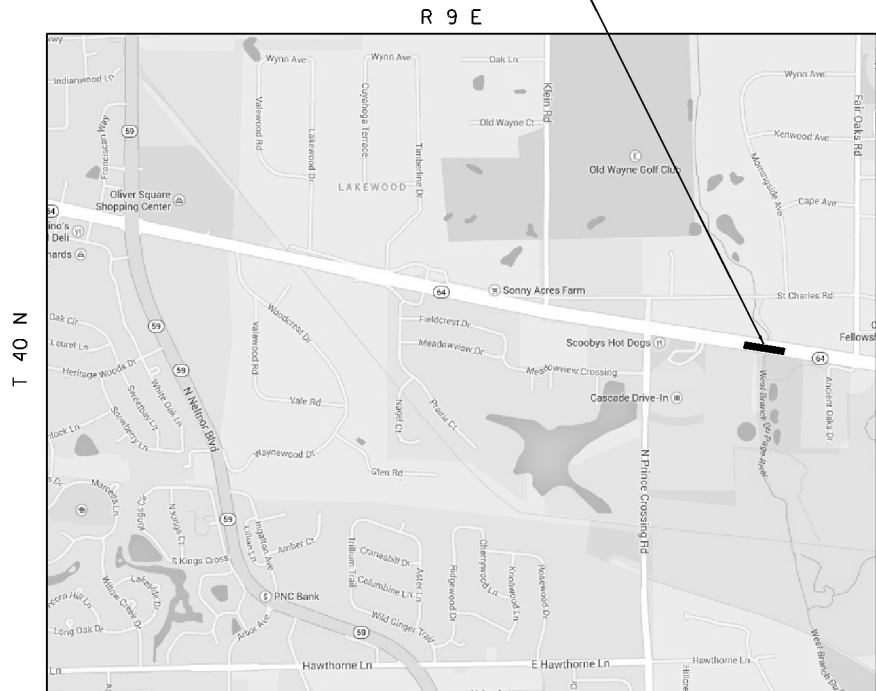


LOCATION NO. 16: SN 022-0178
IL 64 EB OVER W BR DU PAGE RIVER
CITY OF WEST CHICAGO



WAYNE TOWNSHIP



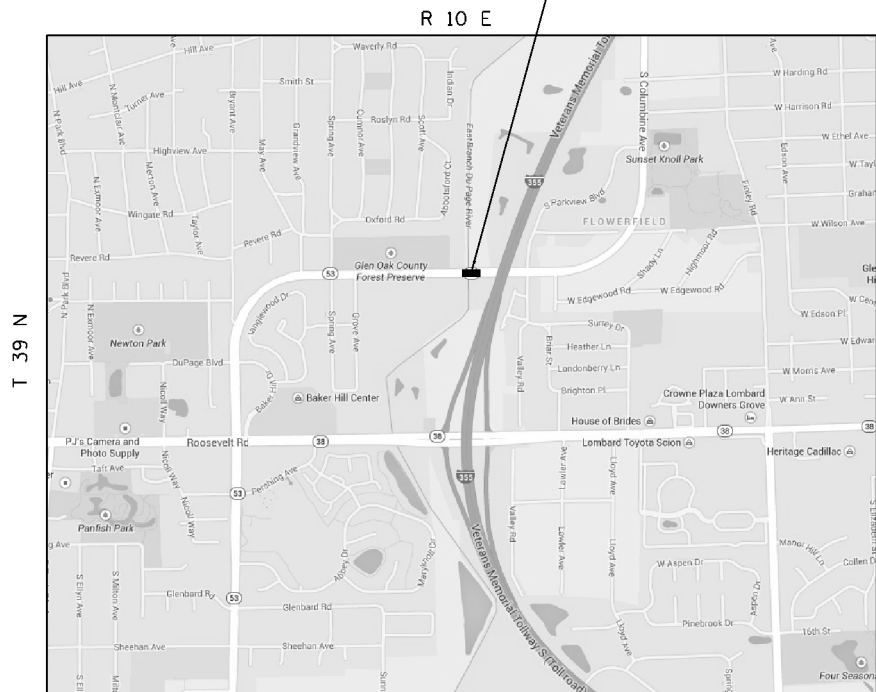
TRAFFIC DATA

LOCATION NO. 16: IL 64 EB OVER W BR DU PAGE RIVER
2013 ADT = 17200
SPEED LIMIT = 45 MPH

LOCATION NO. 17: IL 53 OVER E BR DU PAGE RIVER
2013 ADT = 16100
SPEED LIMIT = 40 MPH

LOCATION NO. 18: IL 53 (ROHLWING RD) OVER SPRINGBROOK CREEK
2011 ADT = 13400
SPEED LIMIT = 40 MPH

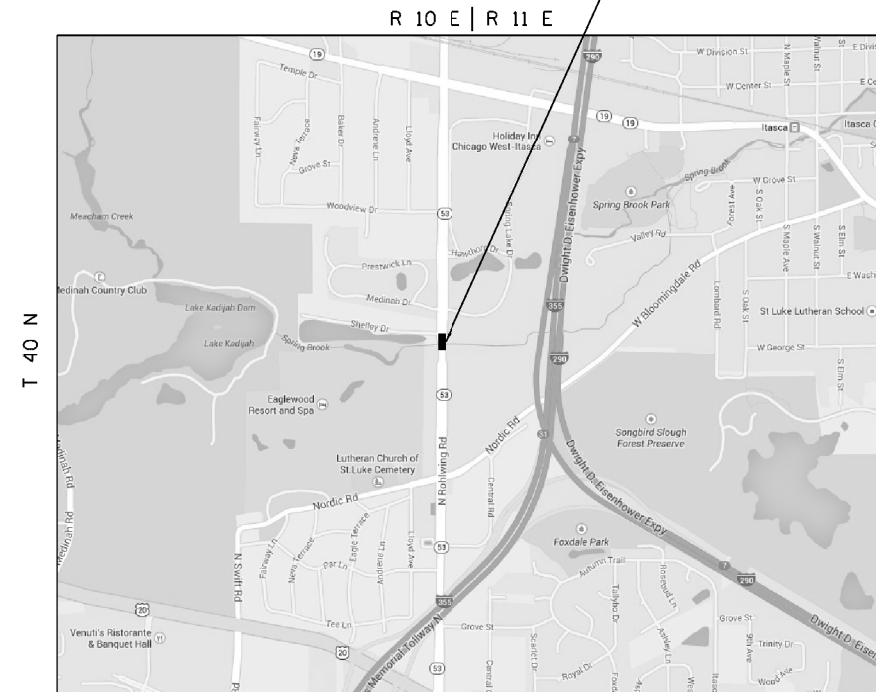
LOCATION NO. 17: SN 022-0181
IL 53 OVER E BR DU PAGE RIVER
VILLAGE OF GLEN ELLYN



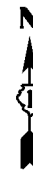
MILTON TOWNSHIP



LOCATION NO. 18: SN 022-0189
IL 53 (ROHLWING RD) OVER SPRINGBROOK CREEK
VILLAGE OF ITASCA



ADDISON TOWNSHIP



FILE NAME =	USER NAME = rozeqm	DESIGNED -	REVISED -
ci:\pwork\pido\tr\rozeqm\0388336\0134\14-shr-cover.dgn		DRAWN -	REVISED -
Default	PLOT SCALE = 100.0000' / 1" =	CHECKED -	REVISED -
	PLOT DATE = 8/21/2014	DATE -	REVISED -

**STATE OF ILLINOIS
DEPARTMENT OF TRANSPORTATION**

**LOCATION MAPS
LOCATION NUMBERS 16 - 18**

SCALE: SHEET 5 OF 6 SHEETS STA. TO STA.

F.A.	SECTION	COUNTY	TOTAL SHEETS	SHEET NO.
VARIOUS	2014-0381	DUPAGE	33	9
CONTRACT NO. 60Y32				
ILLINOIS FED. AID PROJECT				