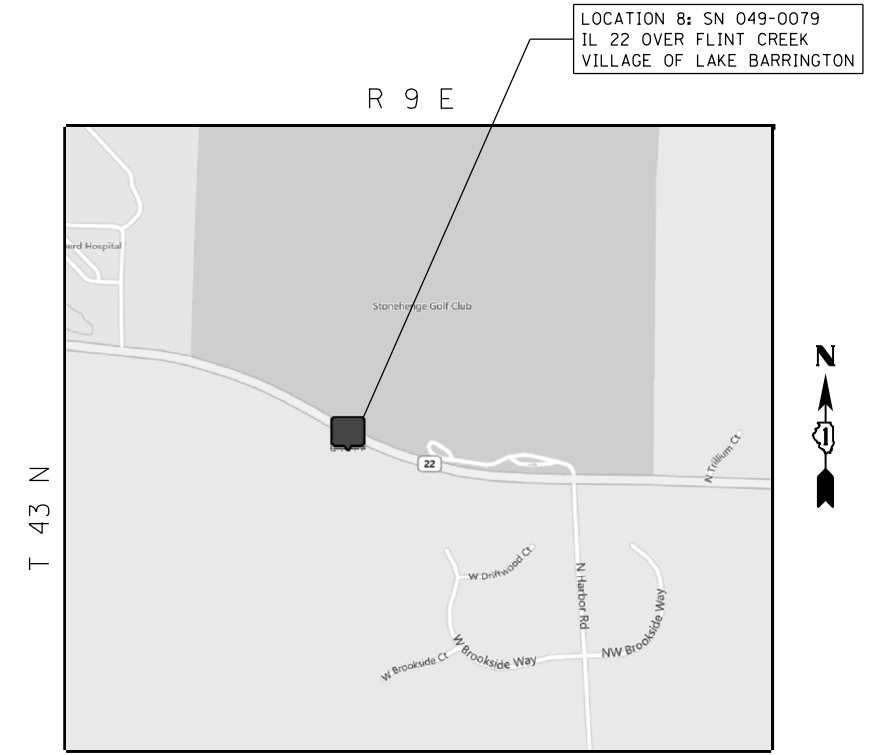


SHIELDS TOWNSHIP
MAP 6

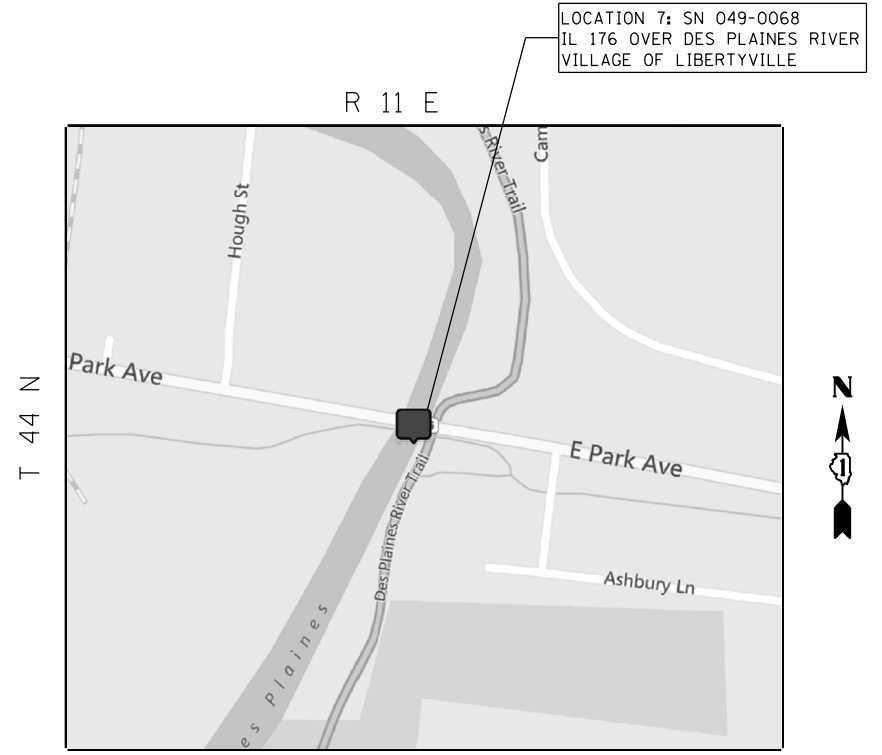
LOCATION 6: SN 049-0039
SHERIDAN RD AT IL 176/SCRANTON RD.
VILLAGE OF LAKE BLUFF



CUBA TOWNSHIP
MAP 8

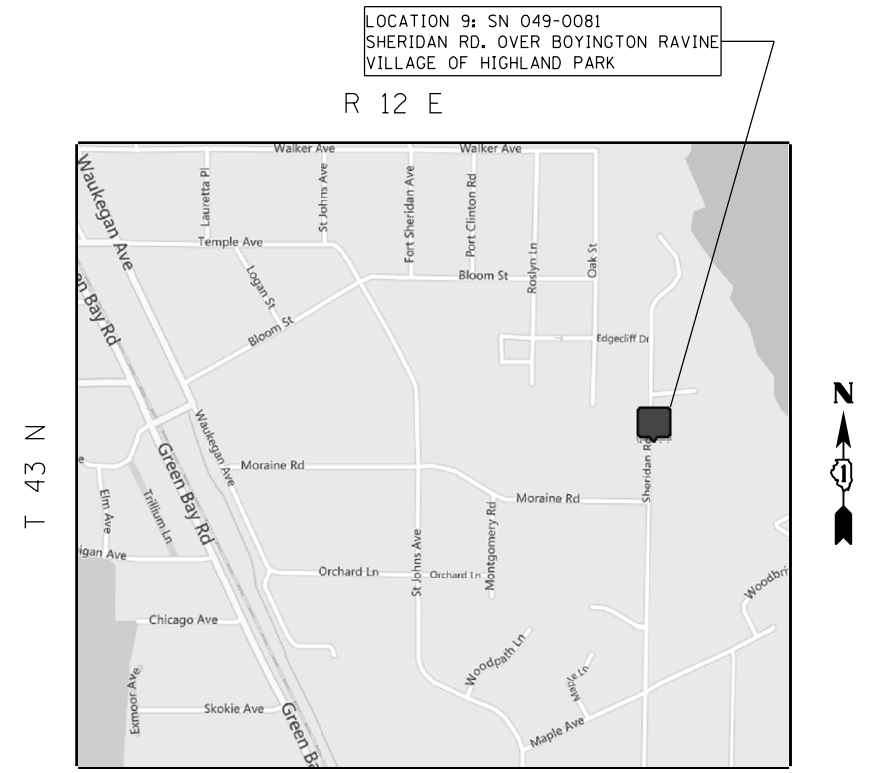
LOCATION 8: SN 049-0079
IL 22 OVER FLINT CREEK
VILLAGE OF LAKE BARRINGTON

TRAFFIC DATA				
STRUCTURE NUMBER	FACILITY CARRIED	MAP #	ADT	SPEED LIMIT
049-0039	SHERIDAN RD	6	2011 ADT: 3325	30 MPH
049-0068	IL RTE. 176	7	2013 ADT: 16300	50 MPH
049-0079	IL RTE 22	8	2012 ADT: 13400	50 MPH
049-0081	SHERIDAN RD	9	2011 ADT: 1750	30 MPH



LIBERTYVILLE TOWNSHIP
MAP 7

LOCATION 7: SN 049-0068
IL 176 OVER DES PLAINES RIVER
VILLAGE OF LIBERTYVILLE



MORaine TOWNSHIP
MAP 9

LOCATION 9: SN 049-0081
SHERIDAN RD. OVER BOYINGTON RAVINE
VILLAGE OF HIGHLAND PARK

FILE NAME =	USER NAME = abebawa	DESIGNED -	REVISED -
c:\pwork\work\pwork\abebawa\d0402136\013514-Design.dgn		DRAWN -	REVISED -
Default	PLOT SCALE = 100.0000' / in.	CHECKED -	REVISED -
	PLOT DATE = 8/18/2014	DATE -	REVISED -

STATE OF ILLINOIS
DEPARTMENT OF TRANSPORTATION

LOCATION MAPS 6 - 9

SCALE:	SHEET	OF	SHEETS	STA.	TO	STA.
--------	-------	----	--------	------	----	------

SECTION	COUNTY	TOTAL SHEETS	SHEET NO.
2014-0401	LAKE	42	6
CONTRACT NO. 60Y34			
ILLINOIS FED. AID PROJECT			