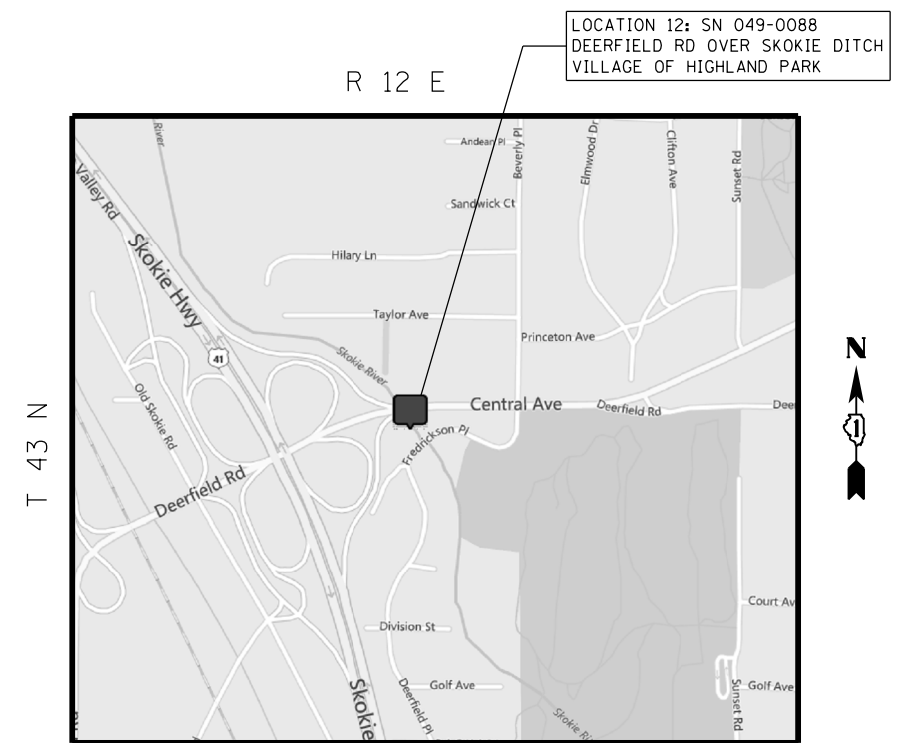


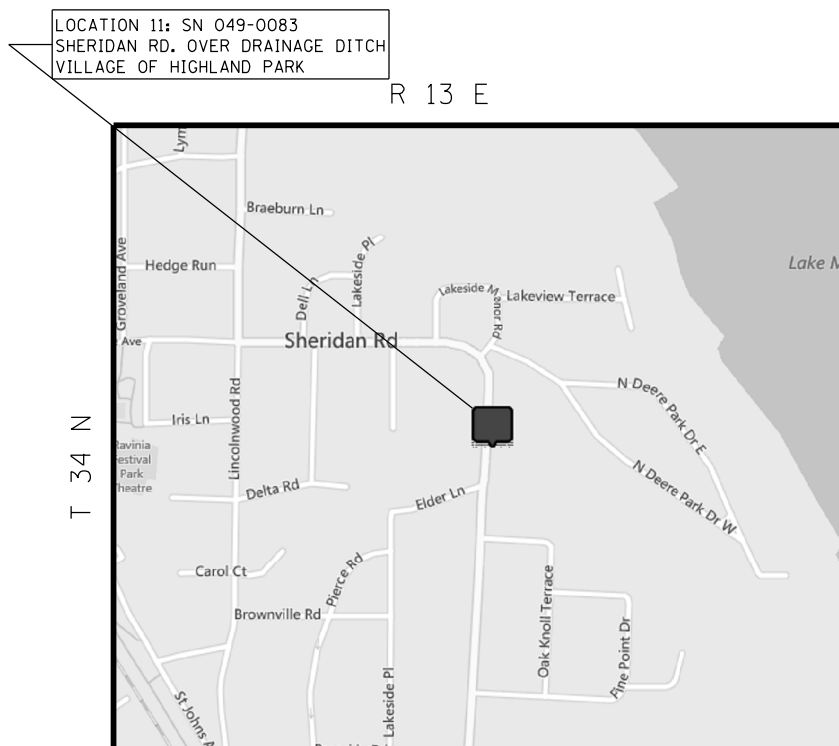
MORAINE TOWNSHIP
MAP 10



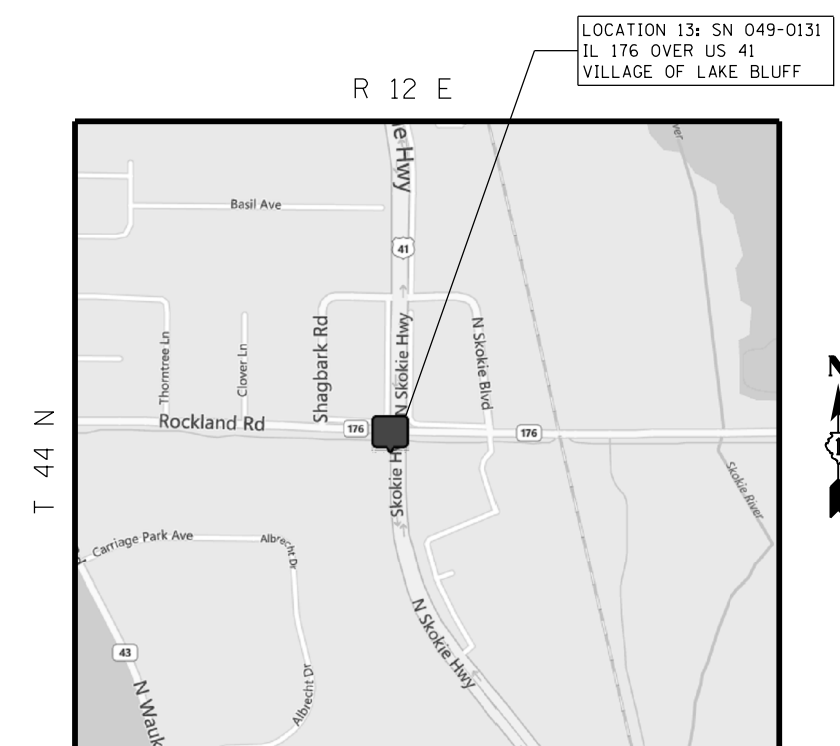
MORAINE TOWNSHIP
MAP 12



TRAFFIC DATA				
STRUCTURE NUMBER	FACILITY CARRIED	MAP #	ADT	SPEED LIMIT
049-0082	SHERIDAN RD	10	2011 ADT: 1750	30 MPH
049-0083	SHERIDAN RD	11	2011 ADT: 2250	30 MPH
049-0088	DEERFIELD RD	12	2011 ADT: 5850	35 MPH
049-0131	IL RTE. 176	13	2013 ADT: 18031	40 MPH



MORAINE TOWNSHIP
MAP 11



SHIELDS TOWNSHIP
MAP 13



FILE NAME =	USER NAME = abebawa	DESIGNED -	REVISED -
c:\pw\work\p1dot\abebawa\d0402136\013514-Design.dgn		DRAWN -	REVISED -
Default	PLOT SCALE = 100.0000' / 1".	CHECKED -	REVISED -
	PLOT DATE = 8/18/2014	DATE -	REVISED -

**STATE OF ILLINOIS
DEPARTMENT OF TRANSPORTATION**

LOCATION MAPS 10 - 13			
SCALE:	SHEET	OF SHEETS	STA. TO STA.

SECTION	COUNTY	TOTAL SHEETS	SHEET NO.
2014-0401	LAKE	42	7
CONTRACT NO. 60Y34			
ILLINOIS FED. AID PROJECT			