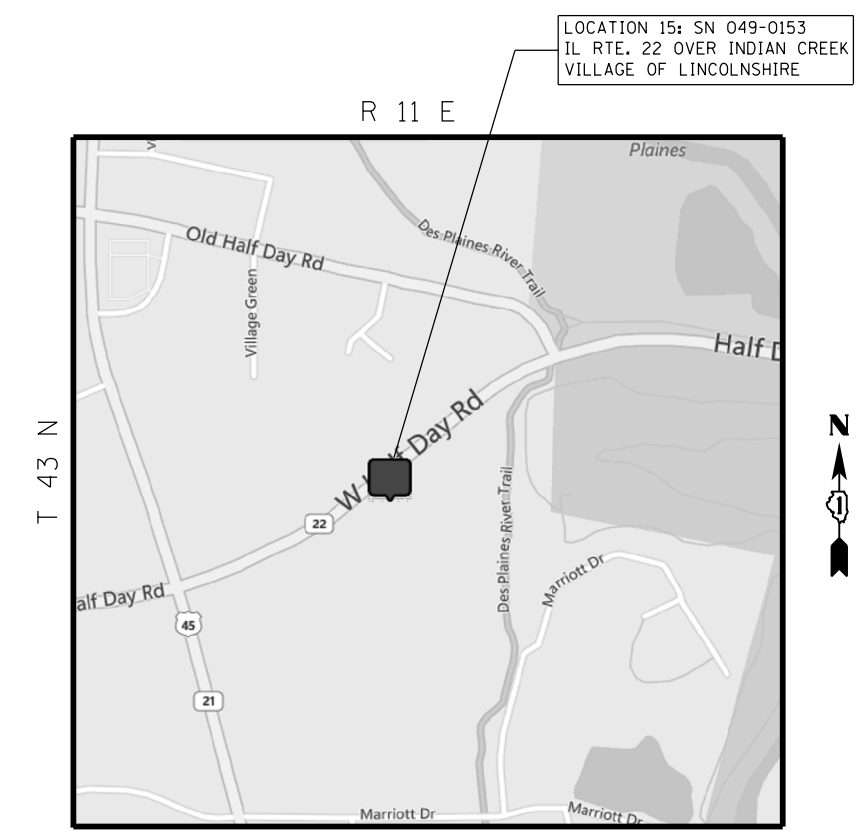
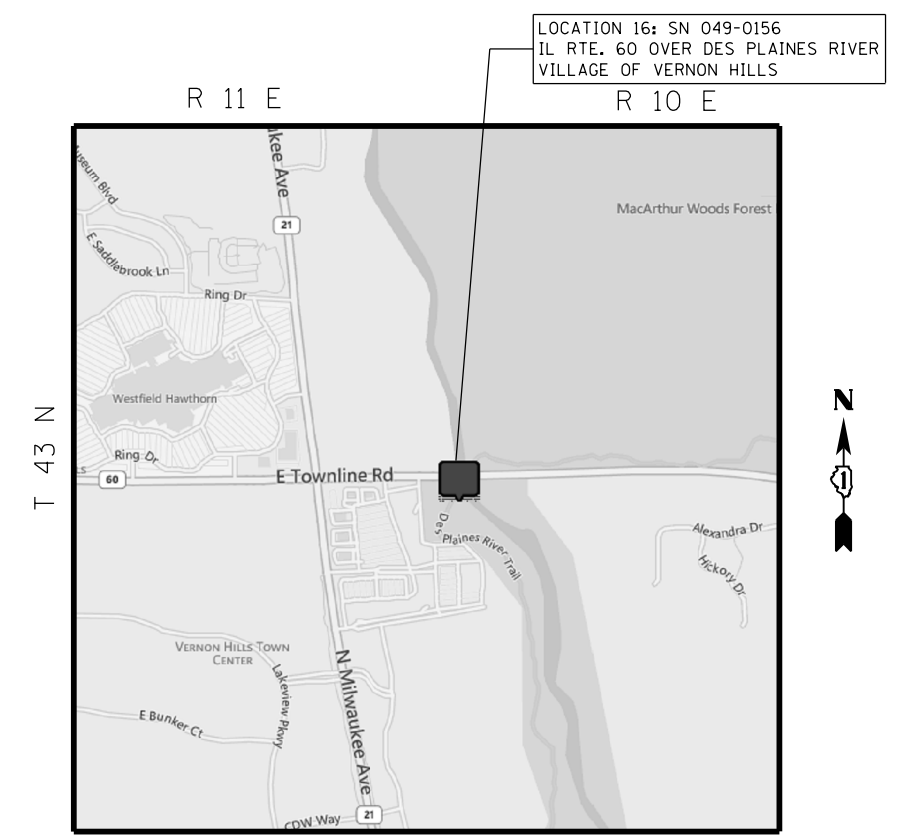


CUBA TOWNSHIP  
MAP 14

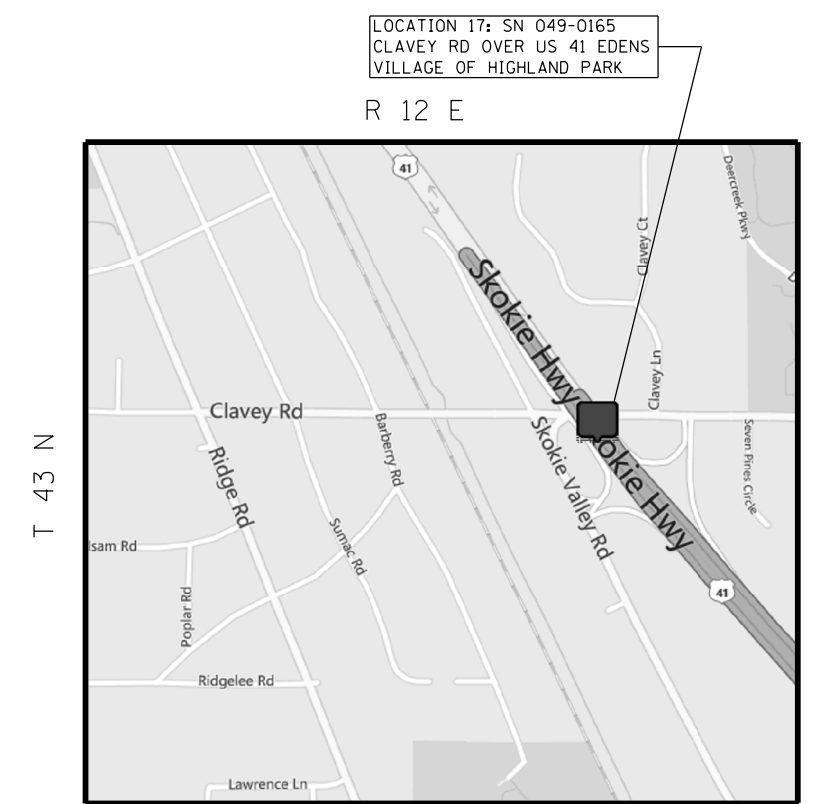


VERNON TOWNSHIP  
MAP 15

TRAFFIC DATA				
STRUCTURE NUMBER	FACILITY CARRIED	MAP #	ADT	SPEED LIMIT
049-0152	IL RTE. 59	14	2013 ADT: 19800	30 MPH
049-0153	IL RTE. 22	15	2013 ADT: 21800	40 MPH
049-0156	IL RTE. 60	16	2013 ADT: 39300	40 MPH
049-0165	CLAVEY RD	17	2011 ADT: 7050	35 MPH



VERNON TOWNSHIP  
MAP 16



MORaine TOWNSHIP  
MAP 17

FILE NAME =	USER NAME = abebawa	DESIGNED -	REVISED -
ct:\pw\work\p\dot\abebawa\0402136\013514-Design.dgn		DRAWN -	REVISED -
Default	PLOT SCALE = 100.0000' / in.	CHECKED -	REVISED -
	PLOT DATE = 8/18/2014	DATE -	REVISED -

**STATE OF ILLINOIS  
DEPARTMENT OF TRANSPORTATION**

**LOCATION MAPS 14 - 17**

SCALE:	SHEET	OF	SHEETS	STA.	TO	STA.
--------	-------	----	--------	------	----	------

SECTION	COUNTY	TOTAL SHEETS	SHEET NO.
2014-0401	LAKE	42	8
CONTRACT NO. 60Y34			
ILLINOIS FED. AID PROJECT			