

F.A.P. RTE.	SECTION	COUNTY	TOTAL SHEETS	SHEET NO.
371	98SB-BR	LAKE	7	1
		ILLINOIS	60Y46	

STATE OF ILLINOIS
DEPARTMENT OF TRANSPORTATION
DIVISION OF HIGHWAYS

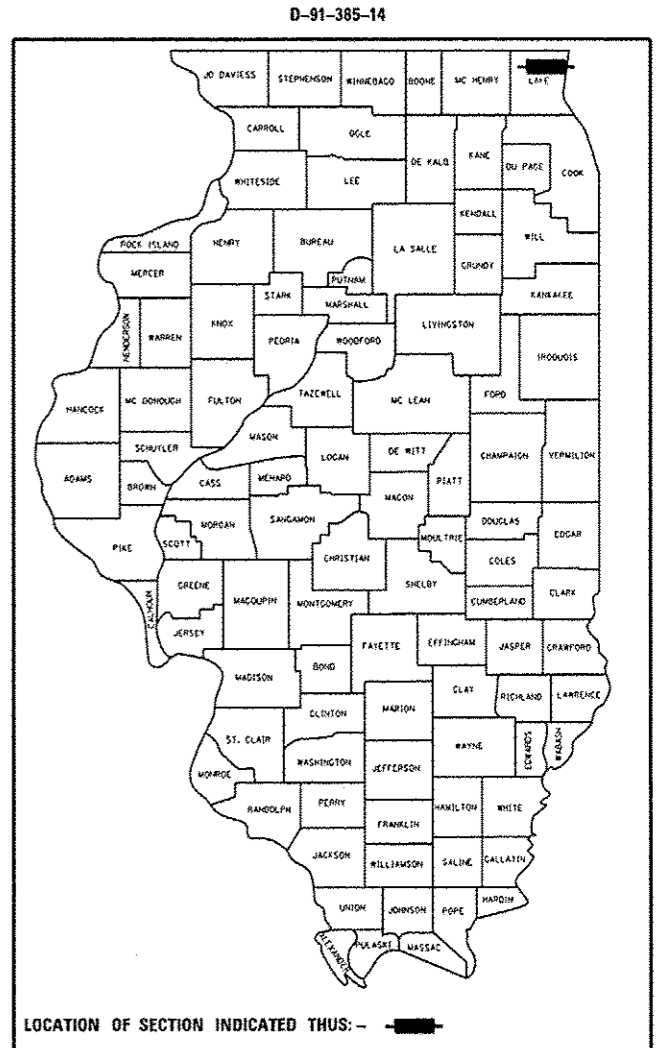
PROPOSED
HIGHWAY PLANS

F.A.P. ROUTE 371: PETERSON RD
AT METRA RR
SECTION: 98SB-BR
BRIDGE REPAIRS
LAKE COUNTY

C-91-385-14

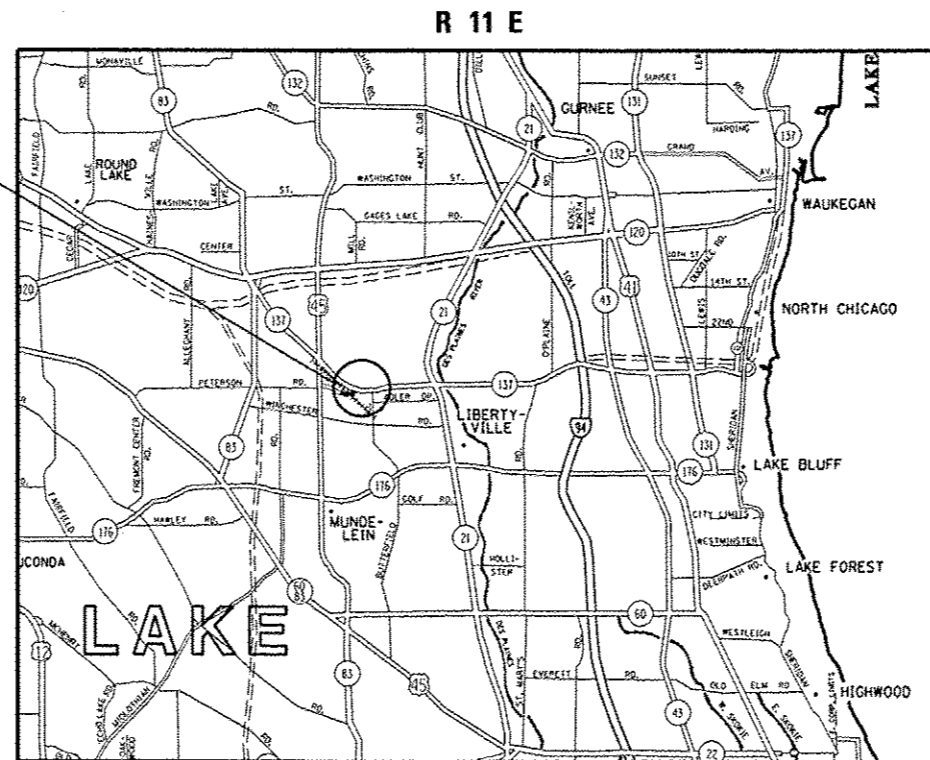
FOR INDEX OF SHEETS, SEE SHEET NO. 2

THE IMPROVEMENT IS LOCATED IN THE VILLAGE OF LIBERTYVILLE



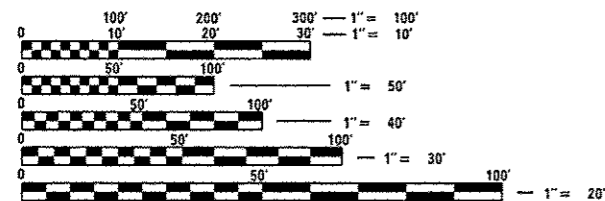
LOCATION OF IMPROVEMENT
SN 049-0127

T 44 N



LIBERTYVILLE TOWNSHIP

TRAFFIC DATA:
SPEED LIMIT = 50 MPH
2007 ADT = 7,500



FULL SIZE PLANS HAVE BEEN PREPARED USING STANDARD ENGINEERING SCALES. REDUCED SIZED PLANS WILL NOT CONFORM TO STANDARD SCALES. IN MAKING MEASUREMENTS ON REDUCED PLANS, THE ABOVE SCALES MAY BE USED.

J.U.L.I.E.
JOINT UTILITY LOCATION INFORMATION FOR EXCAVATION
1-800-892-0123
OR 811

PROJECT ENGINEER: J. ALAIN MIDY (847) 221-3056
PROJECT MANAGER: ISSAM RAYYAN (847) 705-4178

CONTRACT NO. 60Y46

STATE OF ILLINOIS
DEPARTMENT OF TRANSPORTATION
DIVISION OF HIGHWAYS

SUBMITTED *August 1* 20 *14*

John F. ...
DEPUTY DIRECTOR OF HIGHWAYS, REGION ENGINEER

Oct 17 20 14
John D. Baranzelli, P.E., P.S.
ENGINEER OF DESIGN AND ENVIRONMENT

Oct 17 20 14
Omer Osman, P.E., P.S.
DIRECTOR OF HIGHWAYS, CHIEF ENGINEER

PRINTED BY THE AUTHORITY
OF THE STATE OF ILLINOIS