

F.A.P. RTE.	SECTION	COUNTY	TOTAL SHEETS	SHEET NO.
379	531-5HB-BP	COOK	8	1
		ILLINOIS	CONTRACT NO. 60Y75	

STATE OF ILLINOIS  
DEPARTMENT OF TRANSPORTATION  
DIVISION OF HIGHWAYS

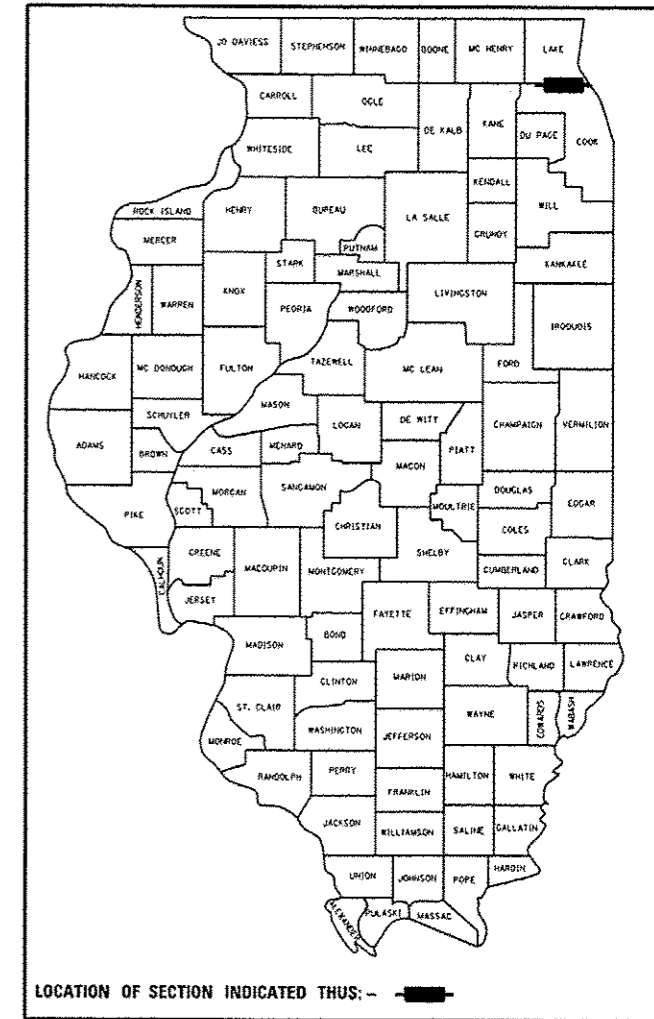
**PROPOSED  
HIGHWAY PLANS**

F.A.P. ROUTE 379: LAKE COOK RD  
OVER ILL 53  
SECTION 531-5HB-BP  
BRIDGE PAINTING  
COOK COUNTY  
C-91-019-15

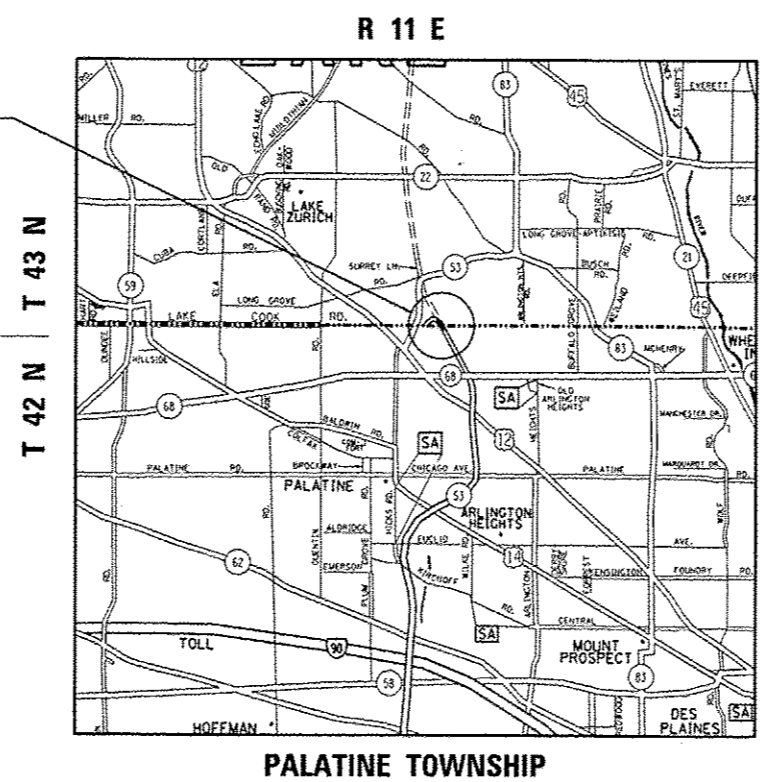
FOR INDEX OF SHEETS, SEE SHEET NO. 2

THIS IMPROVEMENT IS LOCATED IN THE VILLAGE OF PALATINE

D-91-019-15

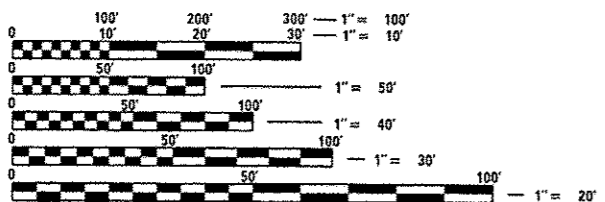


IMPROVEMENT LOCATION  
SN 016-3215



**TRAFFIC DATA**  
LAKE COOK RD:  
2010 ADT 46,400  
SPEED LIMIT = 45 MPH

IL 53:  
2011 ADT 87,200  
SPEED LIMIT = 35 MPH



FULL SIZE PLANS HAVE BEEN PREPARED USING STANDARD ENGINEERING SCALES. REDUCED SIZED PLANS WILL NOT CONFORM TO STANDARD SCALES. IN MAKING MEASUREMENTS ON REDUCED PLANS, THE ABOVE SCALES MAY BE USED.

J.U.L.I.E.  
JOINT UTILITY LOCATION INFORMATION FOR EXCAVATION  
1-800-892-0123  
OR 811

PROJECT ENGINEER — J. ALAIN MIDY (847) 221-3056  
PROJECT MANAGER — ISSAM RAYYAN (847) 705-4178

CONTRACT NO. 60Y75

STATE OF ILLINOIS  
DEPARTMENT OF TRANSPORTATION  
DIVISION OF HIGHWAYS

SUBMITTED *August 20 14*  
*John F. [Signature]*  
DEPUTY DIRECTOR OF HIGHWAYS, REGION ENGINEER

*Oct 17 20 14*  
*John D. Baranzoni, P.E.*  
ENGINEER OF DESIGN AND ENVIRONMENT

*Oct 17 20 14*  
*Omer Osman, P.E.*  
DIRECTOR OF HIGHWAYS, CHIEF ENGINEER

PRINTED BY THE AUTHORITY  
OF THE STATE OF ILLINOIS