

STATE OF ILLINOIS
DEPARTMENT OF TRANSPORTATION
DIVISION OF HIGHWAYS

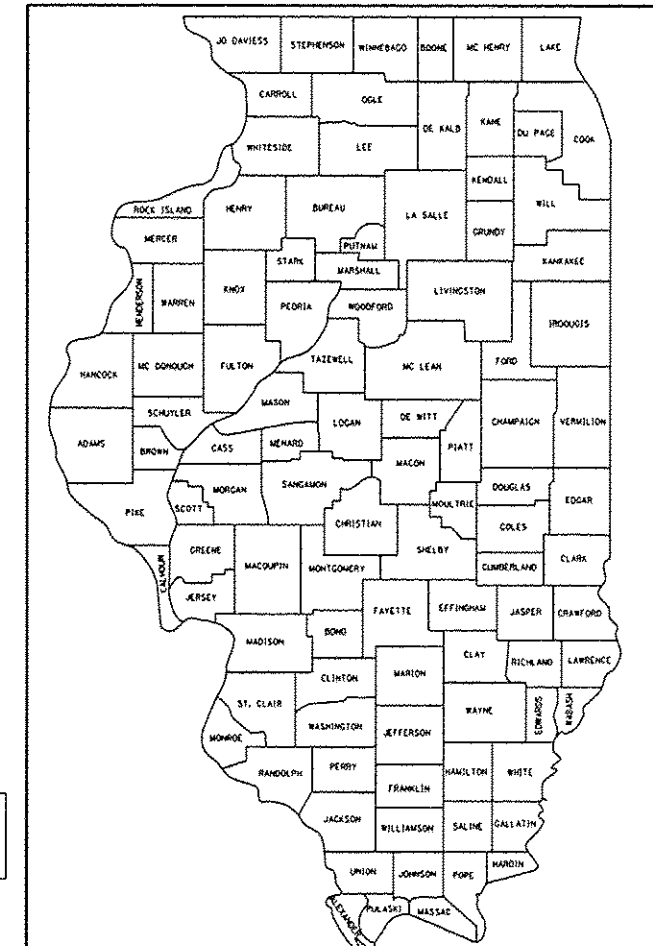
**PROPOSED
HIGHWAY PLANS**

LOC. 1: FAI 290: WB RAMP US 20
OVER I-290
LOC. 2: FAP 344: IL 83 (KINGERY HWY)
OVER SALT CREEK
SECTION 2014-056BP
DUPAGE COUNTY
BRIDGE PAINTING

F.A. RTE.	SECTION	COUNTY	TOTAL SHEETS	SHEET NO.
*	2014-056BP	DUPAGE	11	1
		ILLINOIS	CONTRACT NO. 60Y76	

* 1) FAI 290
2) FAP 344

D-91-020-15



LOCATION OF SECTION INDICATED THUS: - [shaded box] -

FOR INDEX OF SHEETS, SEE SHEET NO. 2

THIS IMPROVEMENT IS LOCATED IN THE
CITY OF ELMHURST & THE VILLAGE OF
VILLA PARK.

US 20
2009 ADT=16400
SPEED LIMIT=40 MPH

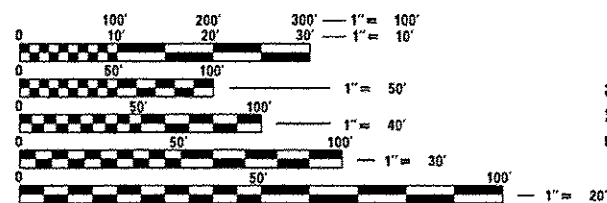
I-290
2013 ADT=120400
SPEED LIMIT=55 MPH

IL 83
2013 ADT=65500
SPEED LIMIT = 45 MPH

C-91-020-15

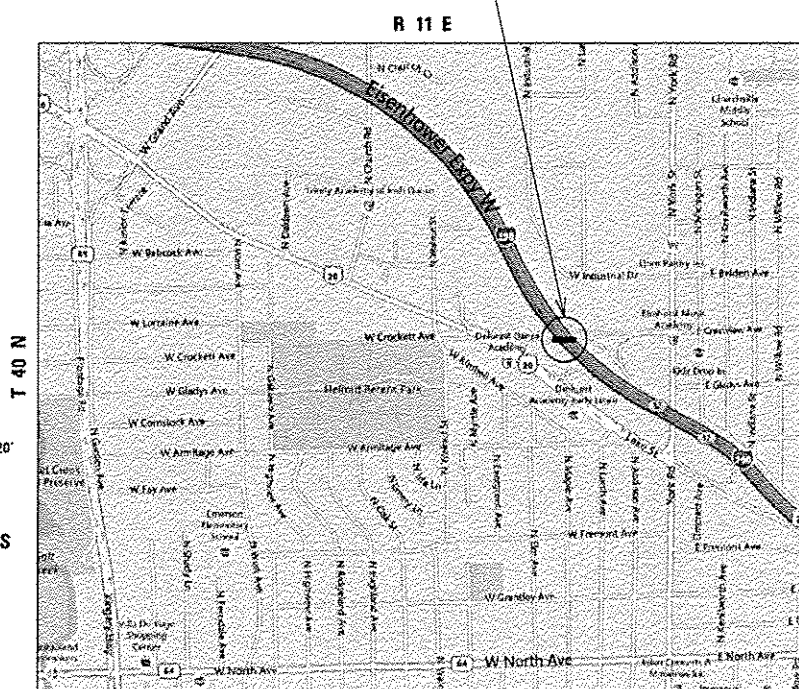
LOCATION 1: SN 022-0090
US 20 WB RAMP OVER I-290

LOCATION 2: SN 022-0045
IL 83 OVER SALT CREEK

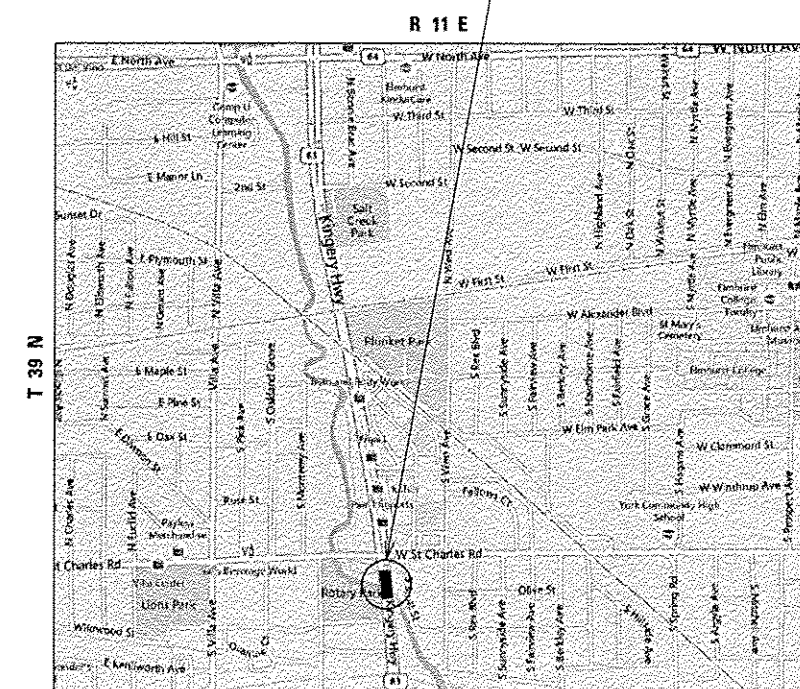


FULL SIZE PLANS HAVE BEEN PREPARED USING STANDARD
ENGINEERING SCALES. REDUCED SIZED PLANS WILL NOT
CONFORM TO STANDARD SCALES. IN MAKING MEASUREMENTS
ON REDUCED PLANS, THE ABOVE SCALES MAY BE USED.

J.U.L.I.E.
JOINT UTILITY LOCATION INFORMATION FOR EXCAVATION
1-800-892-0123
OR 811



ADDISON TOWNSHIP



YORK TOWNSHIP

PROJECT ENGINEER: ALAIN MIDY (847) 221-3056
PROJECT MANAGER: ISSAM RAYYAN (847) 705-4178

CONTRACT NO. 60Y76

STATE OF ILLINOIS
DEPARTMENT OF TRANSPORTATION
DIVISION OF HIGHWAYS

SUBMITTED August 1, 2014
John F. Baranelli
DEPUTY DIRECTOR OF HIGHWAYS, REGION ENGINEER

Oct 17, 2014
John D. Baranelli, P.E.
acting ENGINEER OF DESIGN AND ENVIRONMENT

Oct 17, 2014
Omer Osman, P.E.
DIRECTOR OF HIGHWAYS, CHIEF ENGINEER

PRINTED BY THE AUTHORITY
OF THE STATE OF ILLINOIS