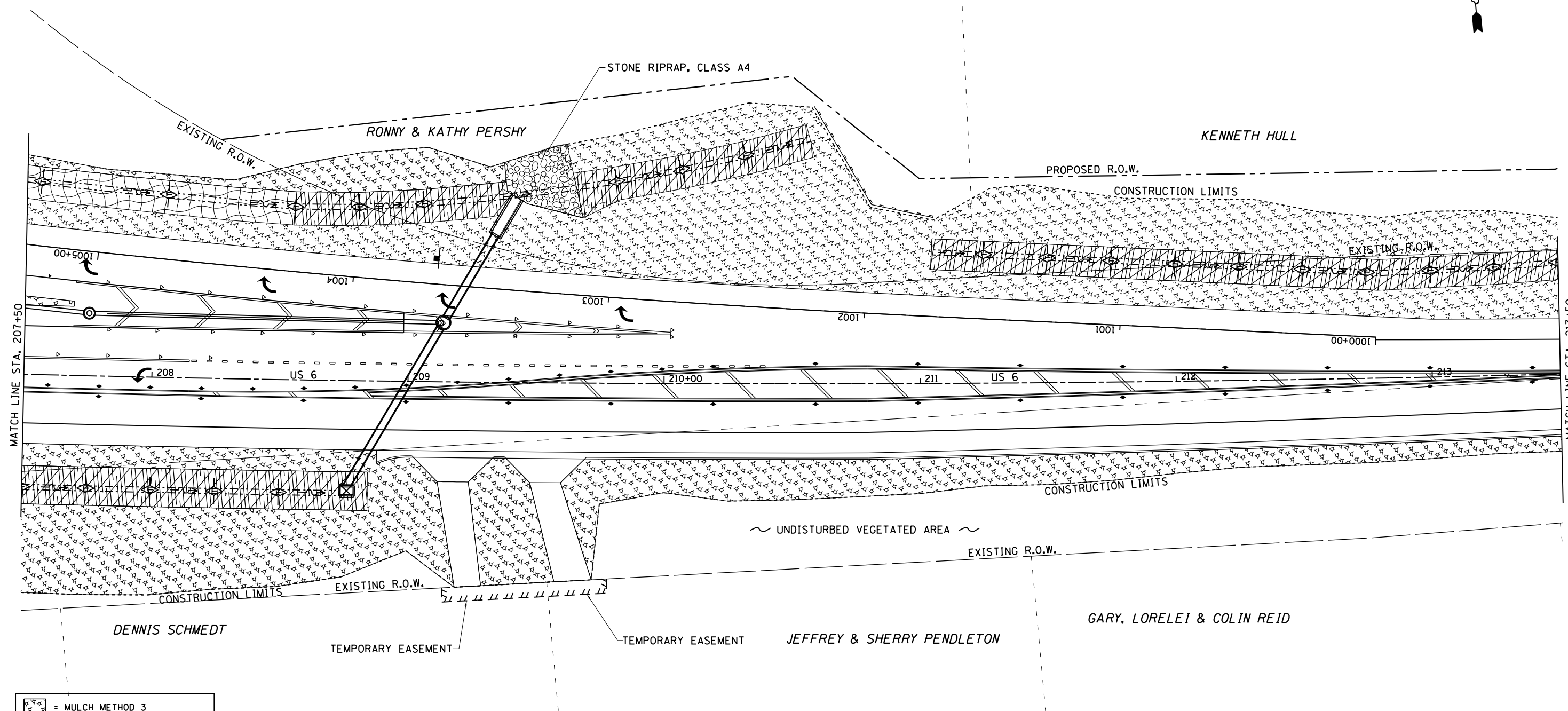









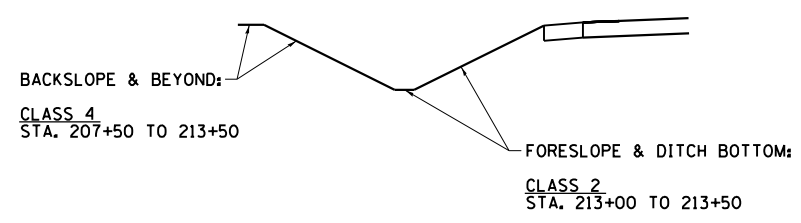
EROSION CONTROL



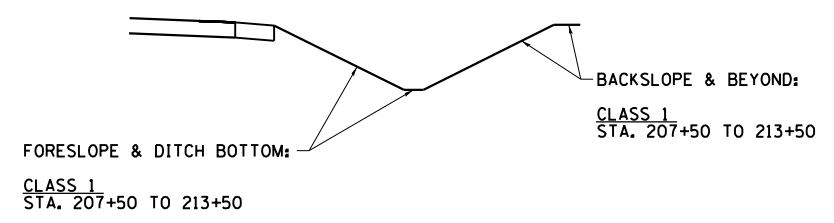
-  = MULCH METHOD 3
-  = TEMPORARY DITCH CHECKS
-  = EROSION CONTROL BLANKET
-  = PERIMETER EROSION BARRIER
-  = INLET PIPE PROTECTION
-  = RIP RAP
-  = TURF REINFORCEMENT MAT



SEEDING DETAIL - LEFT DITCH



SEEDING DETAIL - RIGHT DITCH



FILE NAME =	USER NAME = cushmenbw	DESIGNED -	REVISED -
et:\pw_work\p\idot\cushmenbw\d0333009\p201709-sh-eros.dgn		DRAWN -	REVISED -
Default	PLOT SCALE = 40.0000' / in.	CHECKED -	REVISED -
	PLOT DATE = Fri Aug 01 10:53:40 2014	DATE -	REVISED -

**STATE OF ILLINOIS
DEPARTMENT OF TRANSPORTATION**

US 6 EROSION CONTROL DETAILS			
SCALE:	SHEET	OF	SHEETS
	STA.	TO	STA.

F.A.U. RTE.	SECTION	COUNTY	TOTAL SHEETS	SHEET NO.
*	2R-1	HENRY	235	70
ILLINOIS FED. AID PROJECT			CONTRACT NO. 64J43	

* 5789 & 5861