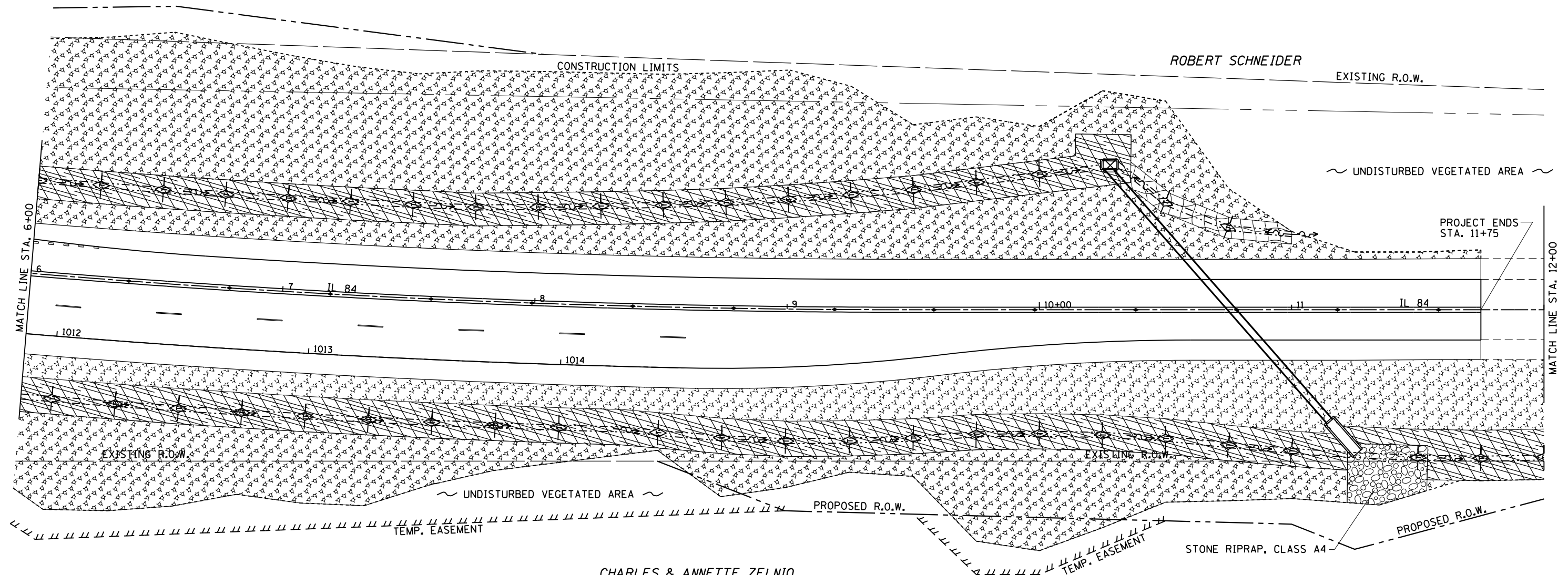


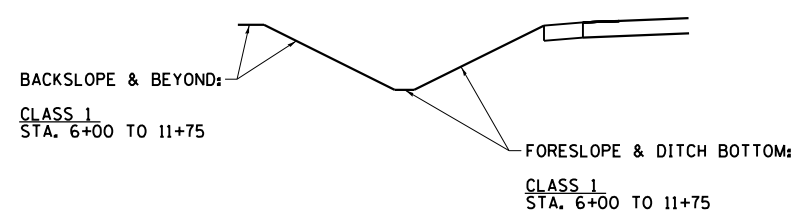
EROSION CONTROL



- = MULCH METHOD 3
- = TEMPORARY DITCH CHECKS
- = EROSION CONTROL BLANKET
- = PERIMETER EROSION BARRIER
- = INLET PIPE PROTECTION
- = RIP RAP
- = TURF REINFORCEMENT MAT

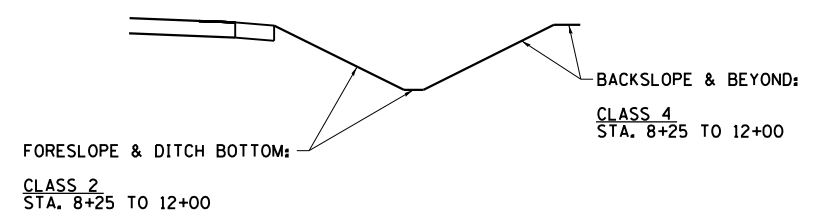
CHARLES & ANNETTE ZELNIO

SEEDING DETAIL - LEFT DITCH



JON & BARBARA WARREN

SEEDING DETAIL - RIGHT DITCH



FILE NAME =	USER NAME = cushmenbw	DESIGNED -	REVISED -
ct:\pw\work\p\dot\cushmenbw\d0333009\p201709-sh1-eros.dgn		DRAWN -	REVISED -
Default	PLOT SCALE = 40.0000' / in.	CHECKED -	REVISED -
	PLOT DATE = Fri Aug 01 10:55:22 2014	DATE -	REVISED -

STATE OF ILLINOIS
DEPARTMENT OF TRANSPORTATION

IL 84
EROSION CONTROL DETAILS

SCALE:	SHEET	OF	SHEETS	STA.	TO	STA.
--------	-------	----	--------	------	----	------

F.A.U. RTE.	SECTION	COUNTY	TOTAL SHEETS	SHEET NO.
*	2R-1	HENRY	235	75
ILLINOIS FED. AID PROJECT			CONTRACT NO. 64J43	

* 5789 & 5861