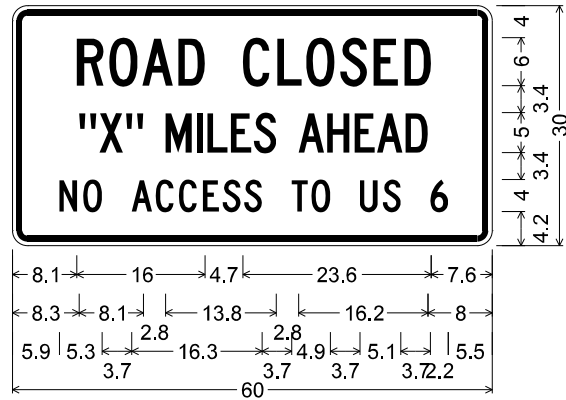
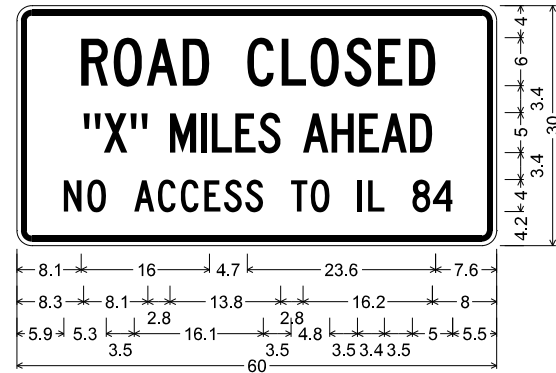


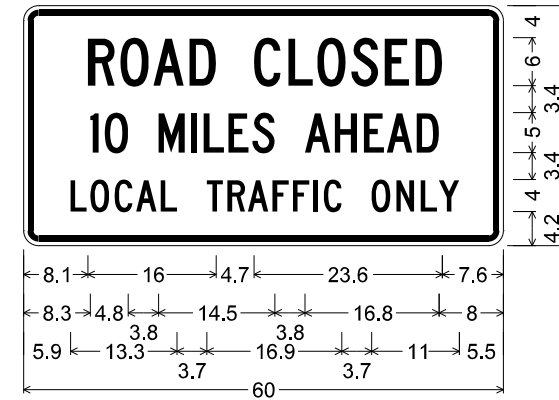
# TEMPORARY SIGNING DETAILS



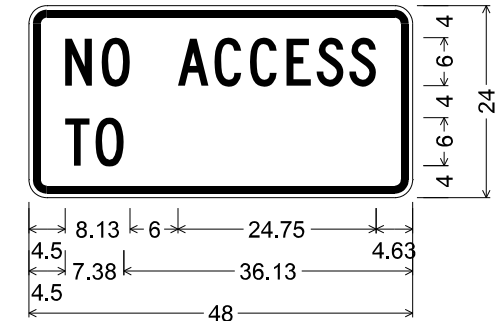
R11-3a\_60x30;  
 1.9" Radius, 0.8" Border, 0.5" Indent, Black on White;  
 [ROAD CLOSED] C 2K specified length;  
 ["X" MILES AHEAD] C 2K specified length;  
 [NO ACCESS TO US 6] C 2K specified length;



R11-3a\_60x30;  
 1.9" Radius, 0.8" Border, 0.5" Indent, Black on White;  
 [ROAD CLOSED] C 2K specified length;  
 ["X" MILES AHEAD] C 2K specified length;  
 [NO ACCESS TO IL 84] C 2K specified length;

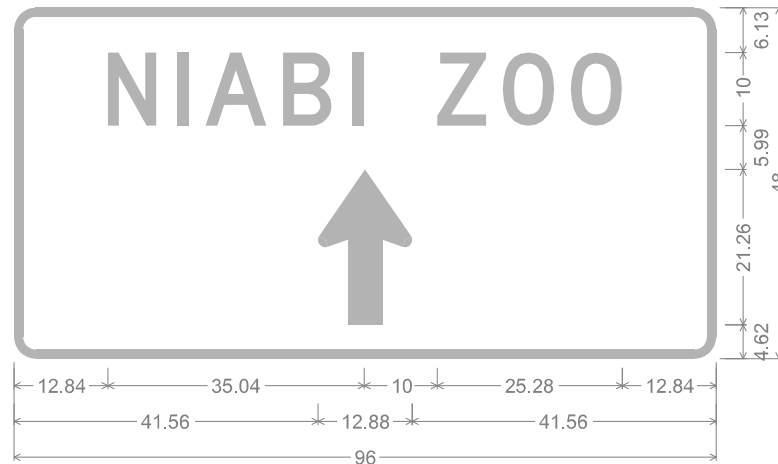


R11-3a\_60x30;  
 1.9" Radius, 0.8" Border, 0.5" Indent, Black on White;  
 [ROAD CLOSED] C 2K specified length;  
 [10 MILES AHEAD] C 2K specified length;  
 [LOCAL TRAFFIC ONLY] C 2K specified length;



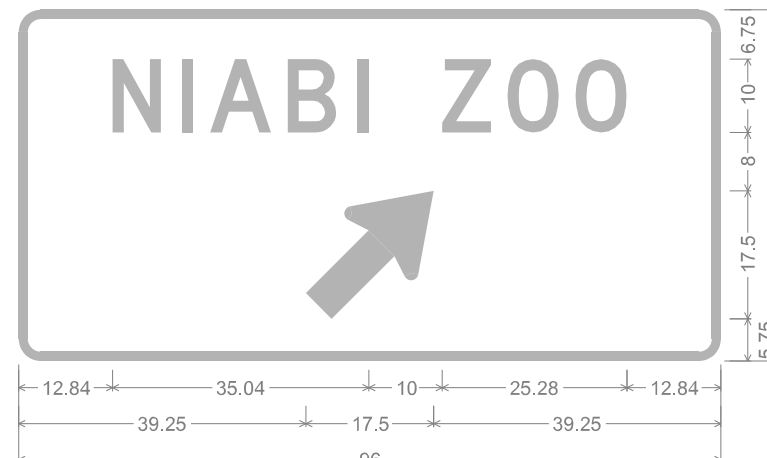
2.25" Radius, 1.00" Border, 0.50" Indent, Black on Orange;  
 [NO ACCESS] C 2K;  
 [TO] C 2K;  
 Table of letter and object lefts.

N	0					
4.50	9.13					
	A	C	C	E	S	S
	18.63	23.25	27.63	32.25	36.00	40.13
T	0					
4.50	8.38					



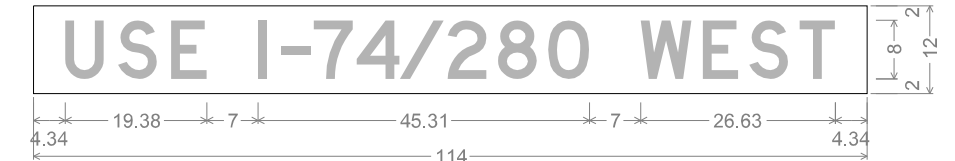
3.00" Radius, 1.25" Border, Black on Orange;  
 [NIABI ZOO] D 120% spacing;  
 Standard Arrow Custom 21.25" X 12.88" 90°;  
 Table of widths and spaces.

12.84	N	6.71	2.82	I	1.56	2.25	A	8.36	2.25	B	6.72	2.81	I	1.56
				Z	10.00	6.72	2.25	O	7.03	2.25	O	7.03	12.84	
41.56				↑	12.88								41.56	



3.00" Radius, 1.25" Border, Black on Orange;  
 [NIABI ZOO] D 120% spacing;  
 Standard Arrow Custom 22.25" X 13.50" 45°;  
 Table of widths and spaces.

12.84	N	6.71	2.82	I	1.56	2.25	A	8.36	2.25	B	6.72	2.81	I	1.56
				Z	10.00	6.72	2.25	O	7.03	2.25	O	7.03	12.84	
39.25				↗	17.50								39.25	



No border, Orange;  
 [USE I-74/280 WEST] Black D;  
 Table of widths and spaces.

4.34	U	5.38	1.87	S	5.38	1.87	E	4.88						
	I	7.00	1.25	1.87	-	4.00	0.50	7	5.38	0.50	4	5.87	0.00	/
	W	7.00	7.00	1.50	E	4.88	1.50	S	5.37	1.50	T	4.88	4.34	
														2
														8
														0

**NOTE:**

THIS SHALL BE PAID FOR AT THE CONTRACT UNIT PRICE PER EACH FOR TRAFFIC CONTROL AND PROTECTION (SPECIAL)