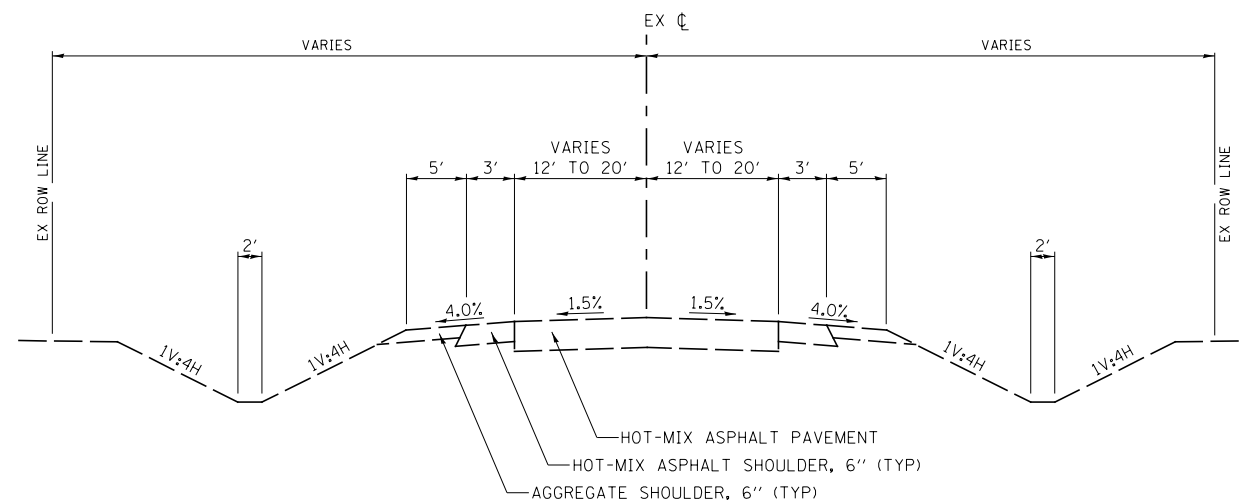


EXISTING TYPICAL SECTION

US ROUTE 52

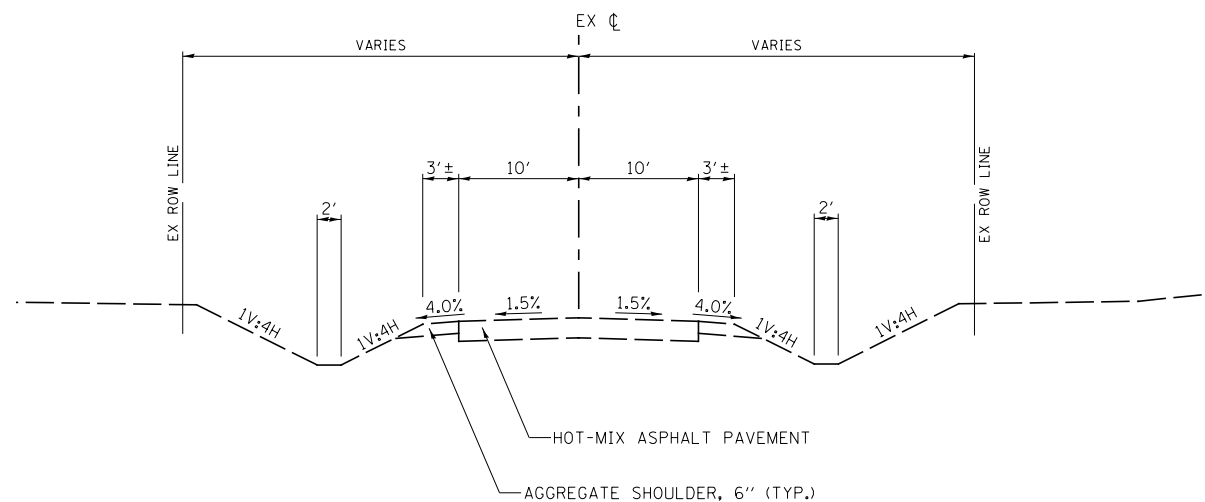
STA 995+00 TO STA 1000+00
STA 1018+00 TO STA 1023+00



EXISTING TYPICAL SECTION

US ROUTE 52

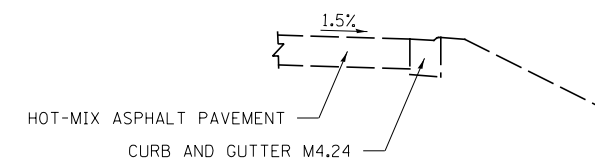
STA 1000+00 TO STA 1018+00



EXISTING TYPICAL SECTION

SIDE ROADS

- WHITEWILLOW RD.
- JOLIET RD.
- QUARRY RD.
- TOWNHALL RD.
- CHICAGO RD.
- LISBON CENTER RD.
- PLATTVILLE RD.
- NEWARK RD.
- HELMAR RD.



US ROUTE 52 CURB AND GUTTER

LT STA 1006+90.3 TO STA 1008+13.0
LT STA 1008+65.5 TO STA 1009+33.6
RT STA 1007+28.2 TO STA 1007+99.0
RT STA 1008+48.6 TO STA 1009+71.2

FILE NAME =	USER NAME = bdecreene	DESIGNED - HLC	REVISED -
V:\3195\66884 (North Section)\CADD Sheets\ND366884-shr-typical-03.dgn		DRAWN - HLC	REVISED -
	PLOT SCALE = 16.000' / in.	CHECKED - CAS	REVISED -
	PLOT DATE = 7/14/2014	DATE - 7/01/2014	REVISED -

**STATE OF ILLINOIS
DEPARTMENT OF TRANSPORTATION**

**SIDE ROAD
EXISTING TYPICAL SECTIONS**

SCALE: N/A SHEET NO. 3 OF 13 SHEETS STA. N/A TO STA. N/A

F.A.P. RTE.	SECTION	COUNTY	TOTAL SHEETS	SHEET NO.
326	(109, 110)R-1	KENDALL	619	28
CONTRACT NO. 66884			ILLINOIS FED. AID PROJECT	