










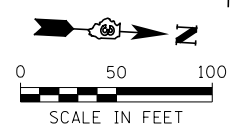
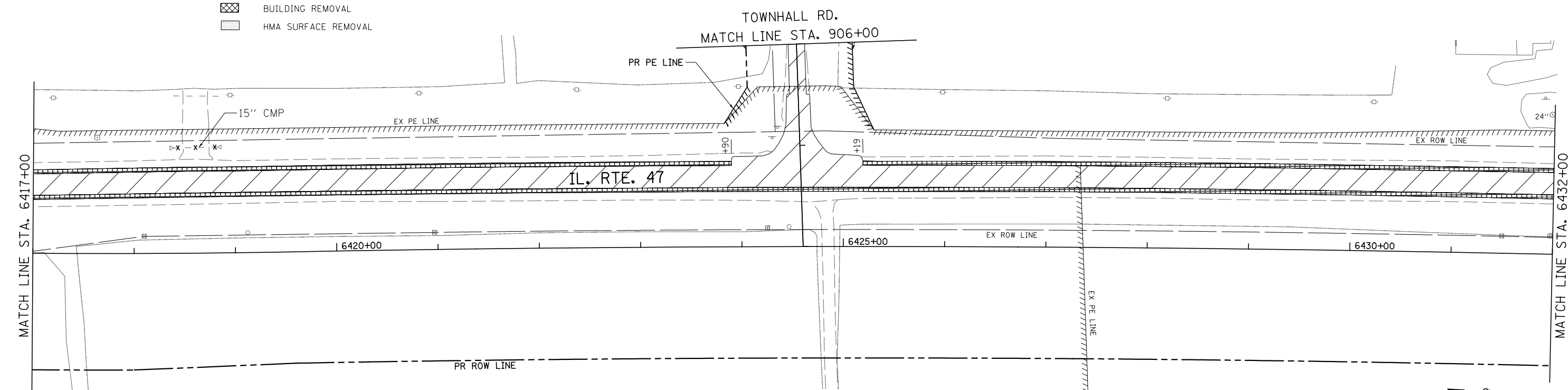
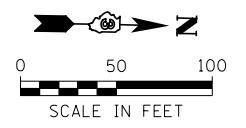


REMOVAL LEGEND

-  PAVEMENT REMOVAL
-  DRAINAGE STRUCTURE TO BE REMOVED
-  COMB. CONC. CURB AND GUTTER REMOVAL
-  PIPE CULVERT/STORM SEWER REMOVAL
-  TREE REMOVAL
-  DRIVEWAY PAVEMENT REMOVAL
-  PAVED SHOULDER REMOVAL
-  REMOVAL OF EXISTING STRUCTURES
-  ISLAND PAVEMENT REMOVAL
-  BUILDING REMOVAL
-  HMA SURFACE REMOVAL



FILE NAME = V:\3195\66884 (North Section)\CADD Sheets\ND366884-shr-rem-06.dgn	USER NAME = bdecreene	DESIGNED - KU	REVISED -	STATE OF ILLINOIS DEPARTMENT OF TRANSPORTATION	IL. RTE. 47 REMOVAL PLANS			F.A.P. RTE. 326	SECTION (109, 110R-1)	COUNTY KENDALL	TOTAL SHEETS 619	SHEET NO. 83
MODELNAME	PLOT SCALE = 100.0000' / in.	CHECKED - ST	REVISED -		SCALE: 1"=50'	SHEET NO. 6 OF 19 SHEETS	STA. 6402+00 TO STA. 6432+00	CONTRACT NO. 66884				
	PLOT DATE = 7/14/2014	DATE - 7/01/2014	REVISED -		ILLINOIS FED. AID PROJECT							